

This sketch is a high level indicative Location Plan only


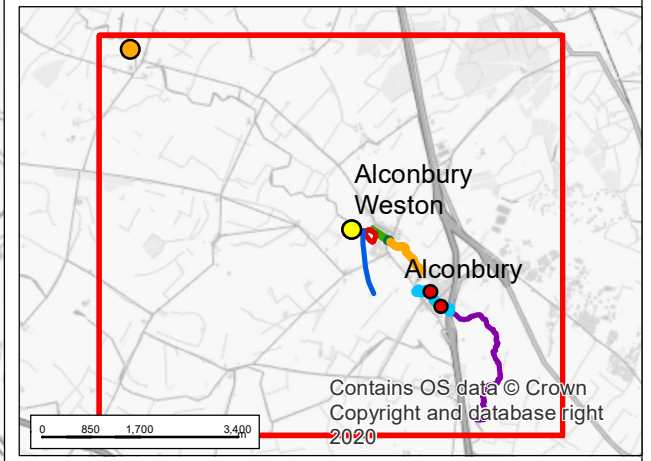
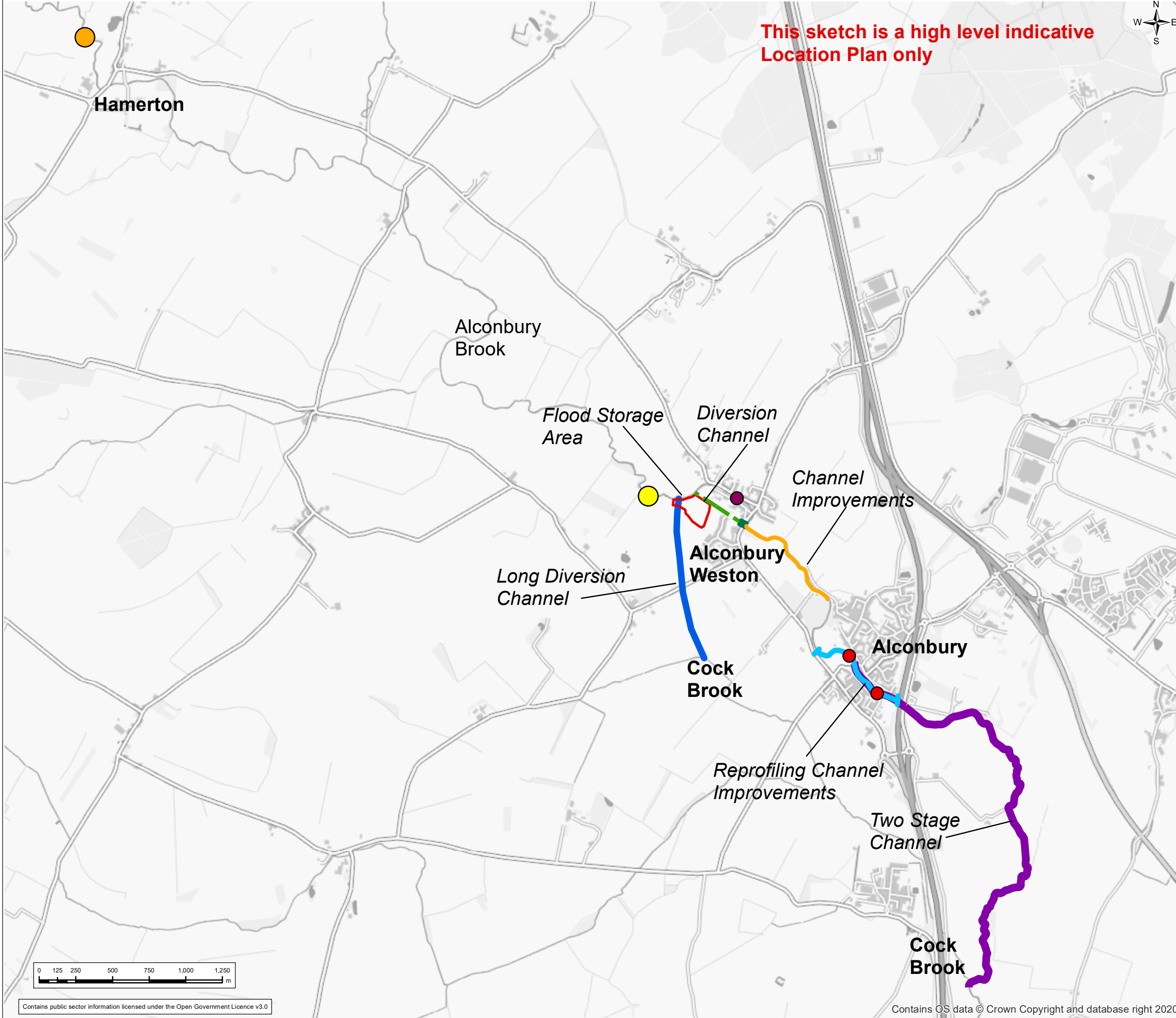


General Notes

1. All coordinates are in metres relative to ordnance survey national grid.
2. Do not scale from this drawing. All dimensions must be checked / verified on site.

© Copyright 2022 Jacobs U.K. Limited. The concepts and information contained in this document are the property of Jacobs. Use or copying of this document in whole or in part without the written permission of Jacobs constitutes an infringement of copyright. Limitation: This drawing has been prepared on behalf of, and for the exclusive use of Jacobs' Client, and is subject to, and issued in accordance with, the provisions of the contract between Jacobs and the Client. Jacobs accepts no liability or responsibility whatsoever for, or in respect of, any use of, or reliance upon, this drawing by any third party.

- Legend**
- Indicative Location of Reservoir Bund
 - Indicative Location of Culverted Bund
 - Long Diversion Channel Indicative Route
 - Indicative Location Flood Storage Area
 - Indicative Diversion Channel
 - Channel Improvements Extent
 - Removal/Lowering Downstream Ford
 - Removal/Lowering of Fords
 - Reprofilling Channel Improvements Extent
 - Two Stage Channel Indicative Extent



Contains public sector information licensed under the Open Government Licence v3.0

Contains OS data © Crown Copyright and database right 2020

P01	S2	Shared for Use	09/06/2022	EB	DS	DS	AM
REV.	STA.	Description	Date	Originator	Checker	Reviewer	Approver

Supplier
Jacobs

Project Title
Alconbury Brook FAS

Drawing Title
Options Indicative Location Plan



© copyright reserved	Security Classification Official	Scale @ A3 1:25,000	Status S2	Revision P01
Suitability S2 - Suitable for information		Information Container ENV0003898C-JAC-00-00-DR-Z-0016		A3 Sheet Size