

Nature and Heritage Conservation

Screening Report: Bespoke Waste

Reference	EPR/LB3107UP/A001
NGR	SK 04390 01950
Buffer (m)	450
Date report produced	07/03/2022
Number of maps enclosed	4

The nature and heritage conservation sites and/or protected species and habitats identified in the table below must be considered in your application.

Nature and heritage conservation sites	Screening distance (m)	Further Information
--	------------------------	---------------------

Sites of Special Scientific Interest (SSSI) Jockey Fields (SSSI) Swan Pool & The Swag (SSSI) Stubbers Green Bog (SSSI)	1000	
---	------	--

[Natural England](#)

Local Wildlife Sites (LWS) Dumblederry Lane Anchor Brook Valley Daw End Branch Canal Stubber's Green	200	
--	-----	--

[Appropriate Local Record Centre \(LRC\)](#)

Protected Species	Screening distance (m)	Further Information
-------------------	------------------------	---------------------

Floating-leaved Water Palntain	up to 500m	
--------------------------------	------------	--

[Natural England](#)

[Appropriate Local Record Centre \(LRC\)](#)

Protected Habitats

Screening distance (m)

Further Information

Deciduous Woodland

up to 50m

[Natural England](#)

Fens

Coastal and Floodplain Grazing Marsh

Where protected species are present, a licence may be required from [Natural England](#) to handle the species or undertake the proposed works.


The relevant Local Records Centre must be contacted for information on the features within local wildlife sites. A small administration charge may also be incurred for this service.

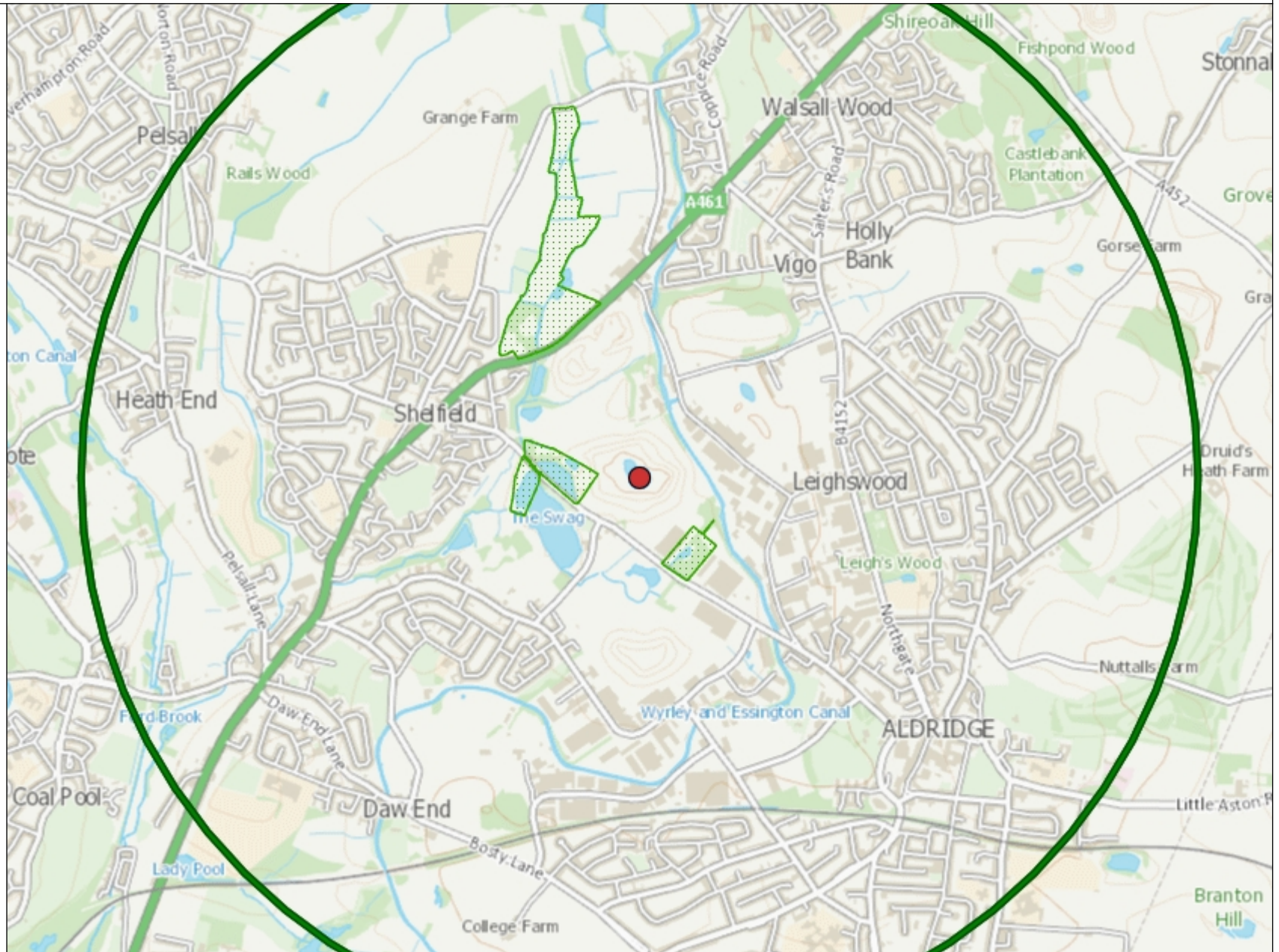
Please note we have screened this application for protected and priority sites, habitats and species for which we have information. It is however your responsibility to comply with all environmental and planning legislation, this information does not imply that no other checks or permissions will be required.

Please note the nature and heritage screening we have conducted as part of this report is subject to change as it is based on data we hold at the time it is generated. We cannot guarantee there will be no changes to our screening data between the date of this report and the submission of the permit application, which could result in the return of an application or requesting further information.

Sites of Special Scientific Interest

Legend

 SSSI (England)



1: 25,000

0 625

Metres

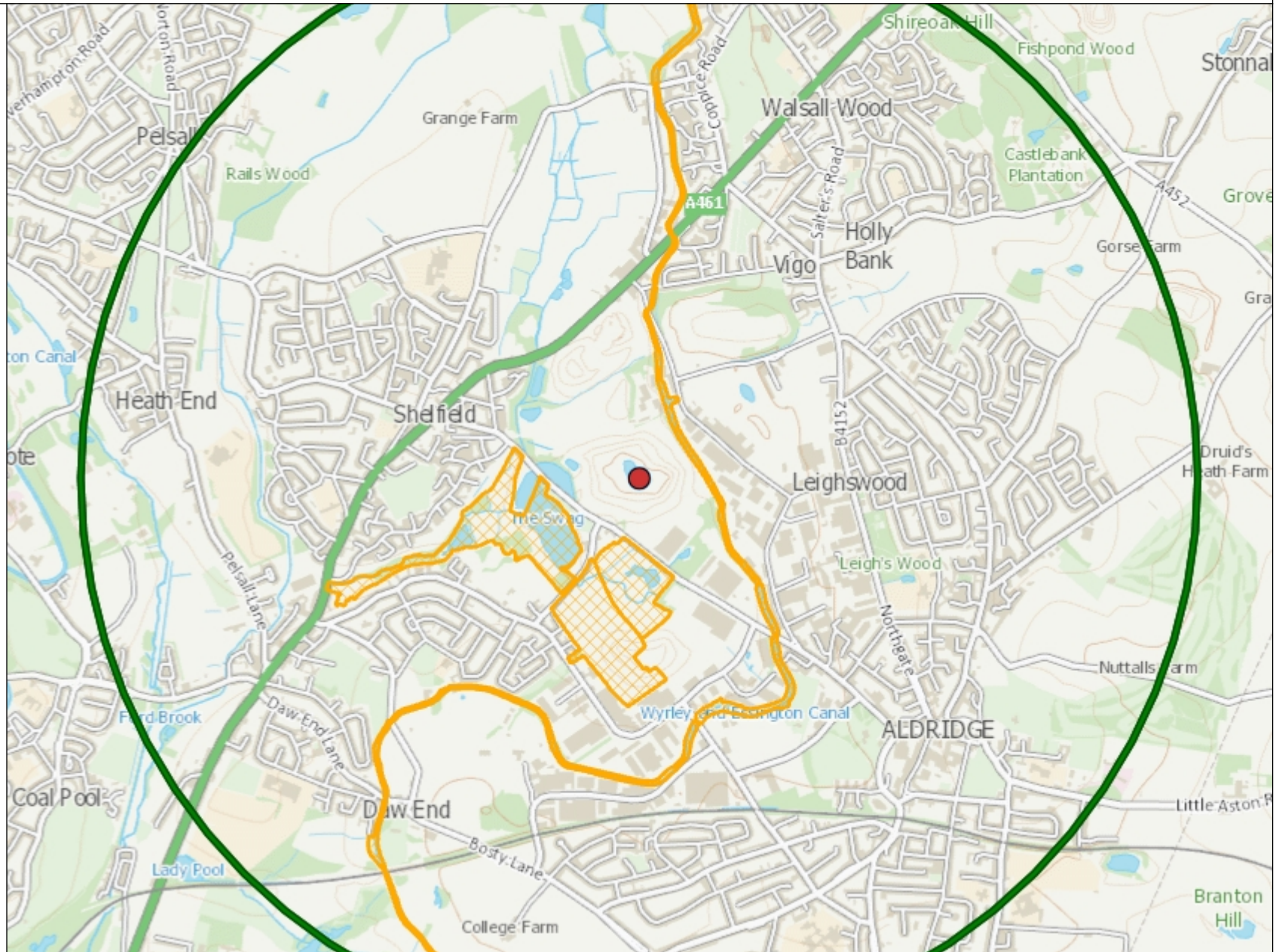


Local Wildlife Sites



Legend

 Local Wildlife Sites



1: 25,000

0 625




Metres

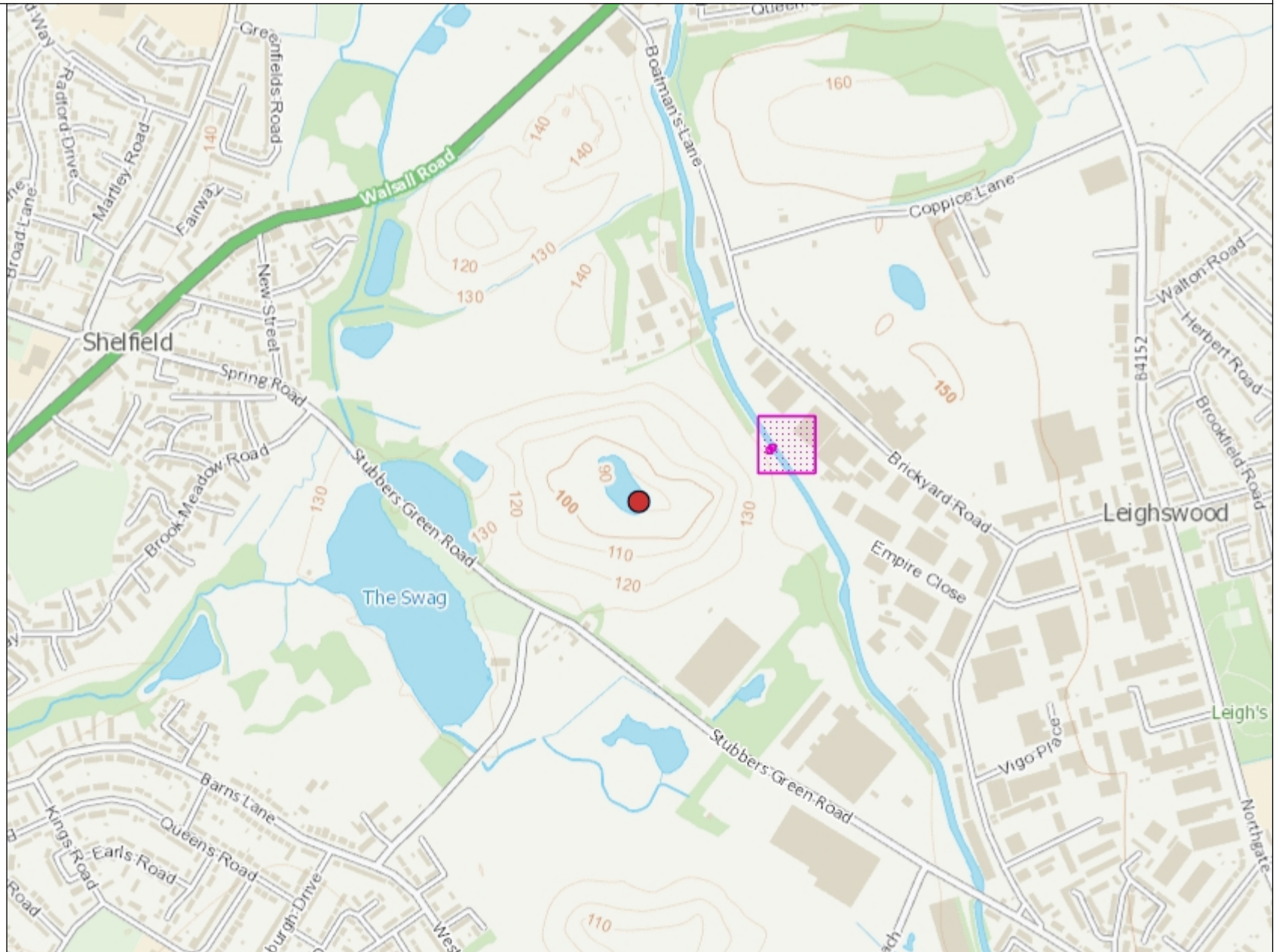


Protected Species

Legend

Protected species screened for Env Permits - complete set

-  Protected species, non fish
-  Protected fish
-  Protected fish migratory route



1: 10,000


0 250

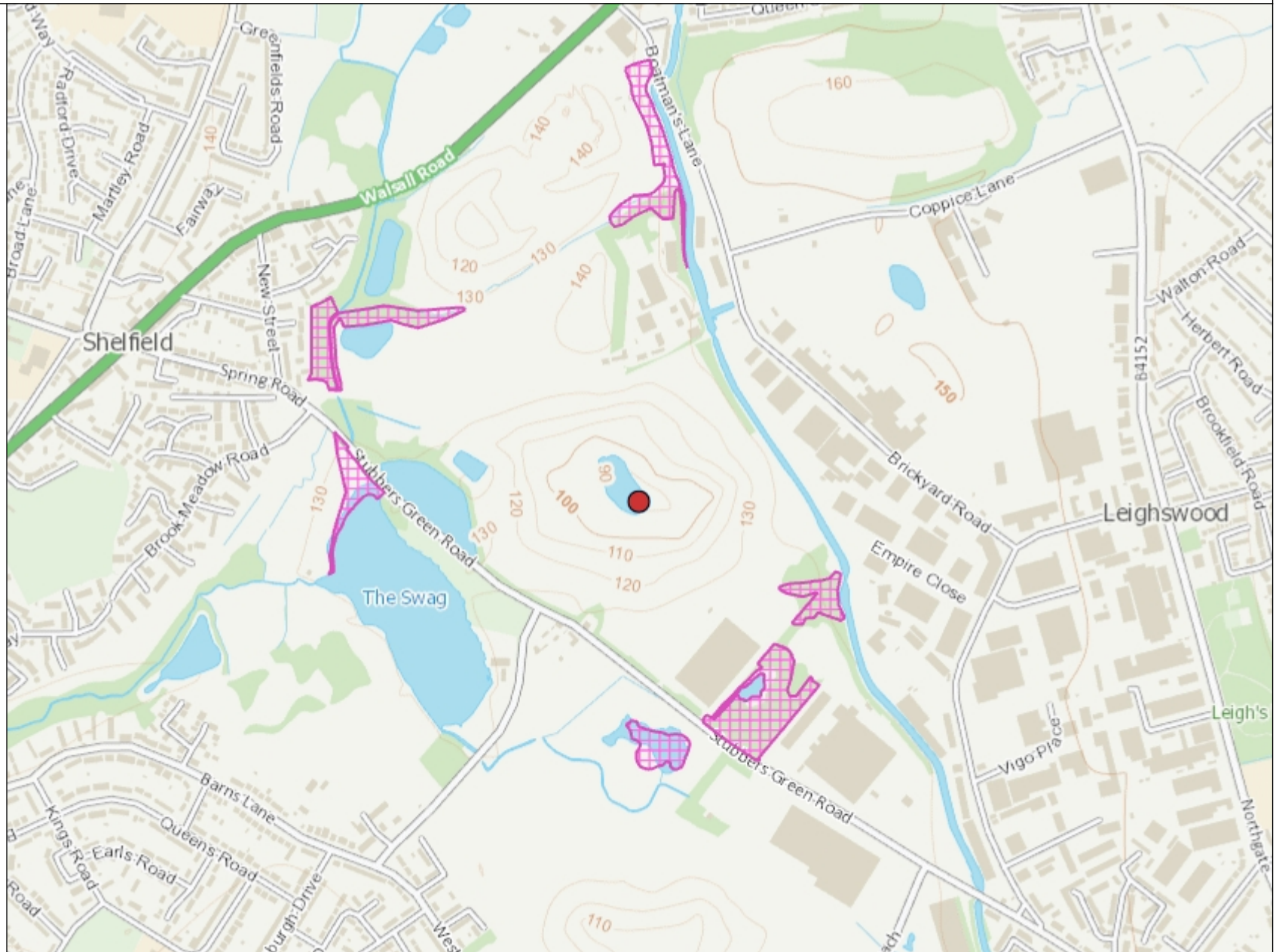
Metres



Protected Habitats

Legend

-  Protected Habitats screened for En Permits



1: 10,000

0 250

Metres

