

**Site Details:**

404353 301972

**Client Ref:** 5430\_Sandown\_Quarry\_-\_PO141044  
**Report Ref:** GS-8507931  
**Grid Ref:** 404275, 301986

**Map Name:** County Series

**Map date:** 1883-1885

**Scale:** 1:10,560

**Printed at:** 1:10,560



Surveyed 1883  
 Revised 1883  
 Edition N/A  
 Copyright N/A  
 Levelled N/A

Surveyed 1883  
 Revised N/A  
 Edition N/A  
 Copyright N/A  
 Levelled N/A

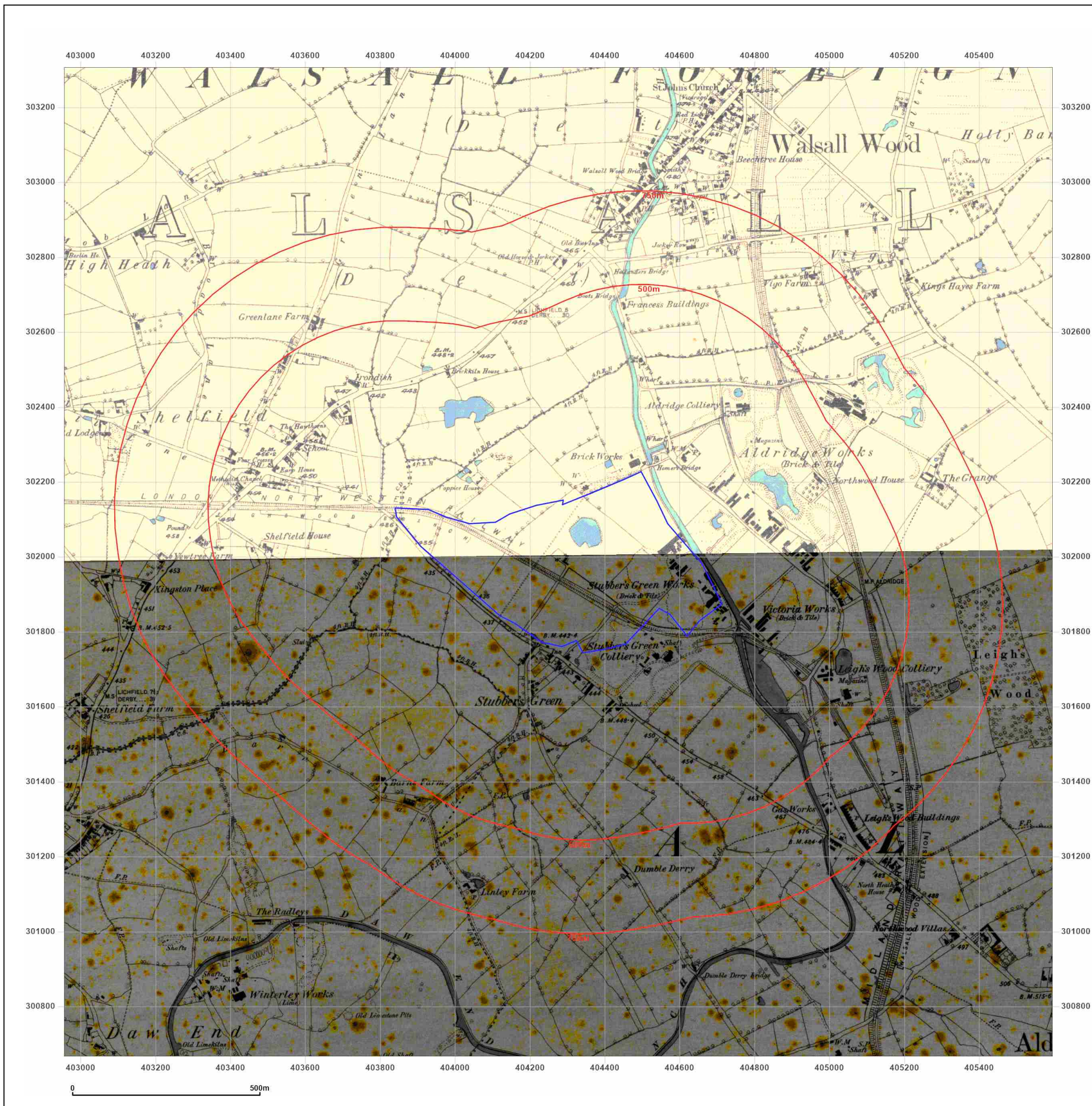


Produced by  
 Groundsure Insights  
 T: 08444 159000  
 E: [info@groundsure.com](mailto:info@groundsure.com)  
 W: [www.groundsure.com](http://www.groundsure.com)

© Crown copyright and database rights 2018 Ordnance Survey 100035207

Production date: 09 February 2022

Map legend available at:  
[www.groundsure.com/sites/default/files/groundsure\\_legend.pdf](http://www.groundsure.com/sites/default/files/groundsure_legend.pdf)





**Site Details:**

404353 301972

**Client Ref:** 5430\_Sandown\_Quarry\_-\_PO141044  
**Report Ref:** GS-8507931  
**Grid Ref:** 404275, 301986

**Map Name:** County Series

**Map date:** 1883-1888

**Scale:** 1:10,560

**Printed at:** 1:10,560



Surveyed N/A  
 Revised N/A  
 Edition N/A  
 Copyright N/A  
 Levelled N/A

Surveyed 1883  
 Revised 1883  
 Edition N/A  
 Copyright N/A  
 Levelled N/A

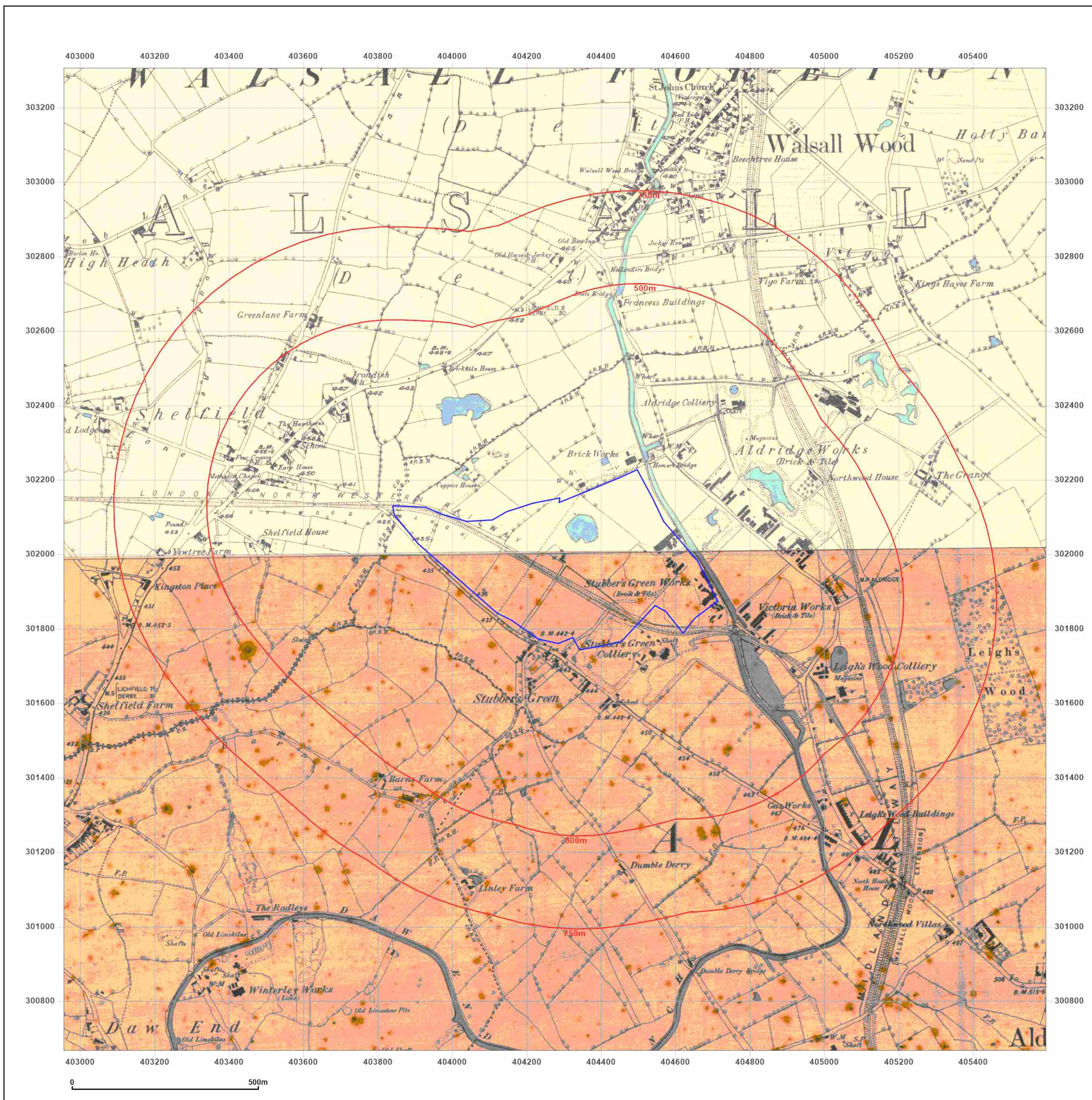


Produced by  
 Groundsure Insights  
 T: 08444 159000  
 E: [info@groundsure.com](mailto:info@groundsure.com)  
 W: [www.groundsure.com](http://www.groundsure.com)

© Crown copyright and database rights 2018 Ordnance Survey 100035207

Production date: 09 February 2022

Map legend available at:  
[www.groundsure.com/sites/default/files/groundsure\\_legend.pdf](http://www.groundsure.com/sites/default/files/groundsure_legend.pdf)





**Site Details:**

404353 301972

**Client Ref:** 5430\_Sandown\_Quarry\_-\_PO141044  
**Report Ref:** GS-8507931  
**Grid Ref:** 404275, 301986

**Map Name:** County Series

**Map date:** 1901

**Scale:** 1:10,560

**Printed at:** 1:10,560



Surveyed 1882  
 Revised 1901  
 Edition N/A  
 Copyright N/A  
 Levelled N/A

Surveyed 1883  
 Revised 1901  
 Edition N/A  
 Copyright N/A  
 Levelled N/A

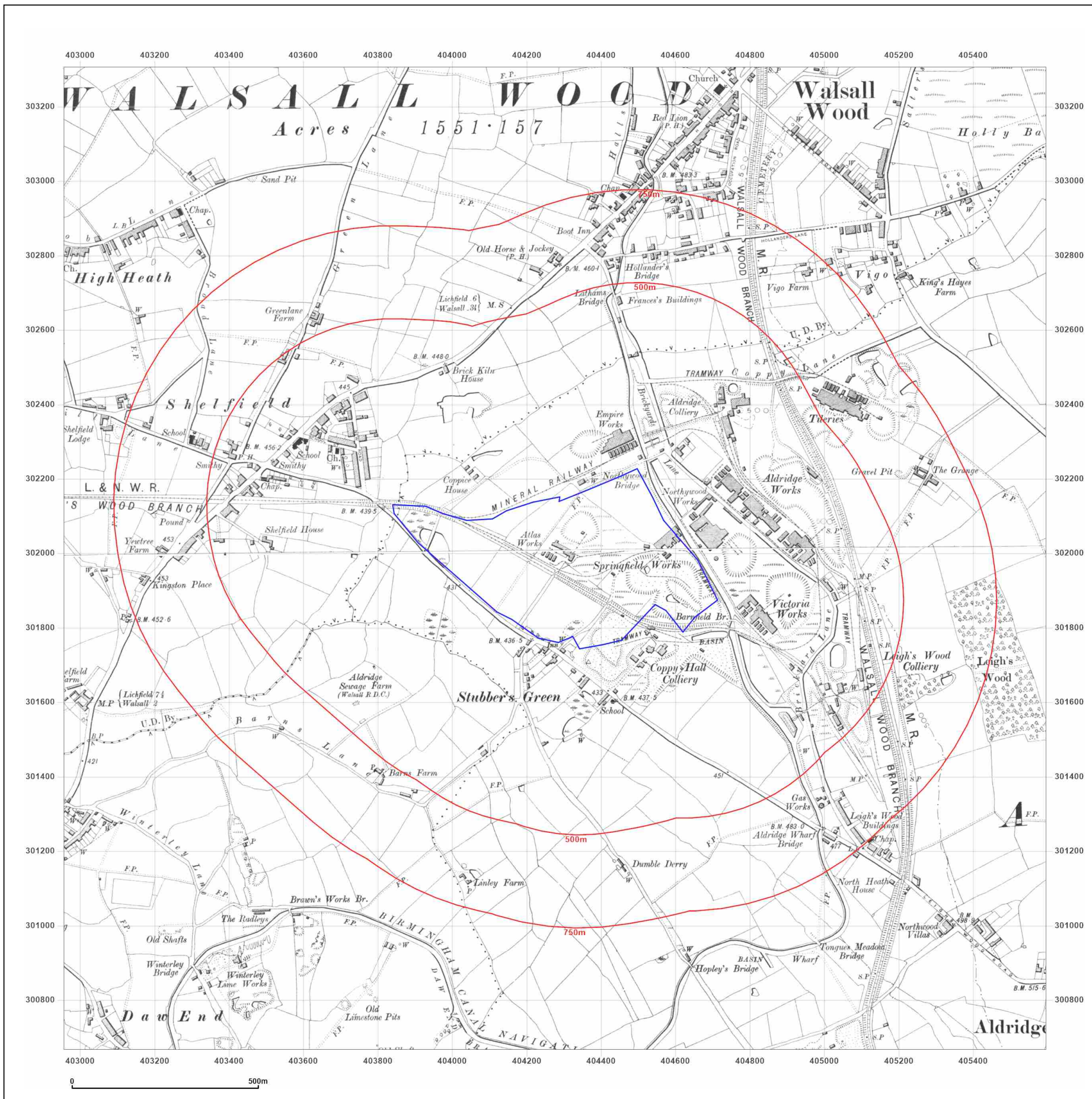


Produced by  
 Groundsure Insights  
 T: 08444 159000  
 E: [info@groundsure.com](mailto:info@groundsure.com)  
 W: [www.groundsure.com](http://www.groundsure.com)

© Crown copyright and database rights 2018 Ordnance Survey 100035207

Production date: 09 February 2022

Map legend available at:  
[www.groundsure.com/sites/default/files/groundsure\\_legend.pdf](http://www.groundsure.com/sites/default/files/groundsure_legend.pdf)





**Site Details:**

404353 301972

**Client Ref:** 5430\_Sandown\_Quarry\_-\_PO141044  
**Report Ref:** GS-8507931  
**Grid Ref:** 404275, 301986

**Map Name:** County Series

**Map date:** 1915-1920

**Scale:** 1:10,560

**Printed at:** 1:10,560



Surveyed 1882  
 Revised 1915  
 Edition N/A  
 Copyright N/A  
 Levelled N/A

Surveyed 1885  
 Revised 1913  
 Edition 1920  
 Copyright N/A  
 Levelled 1913

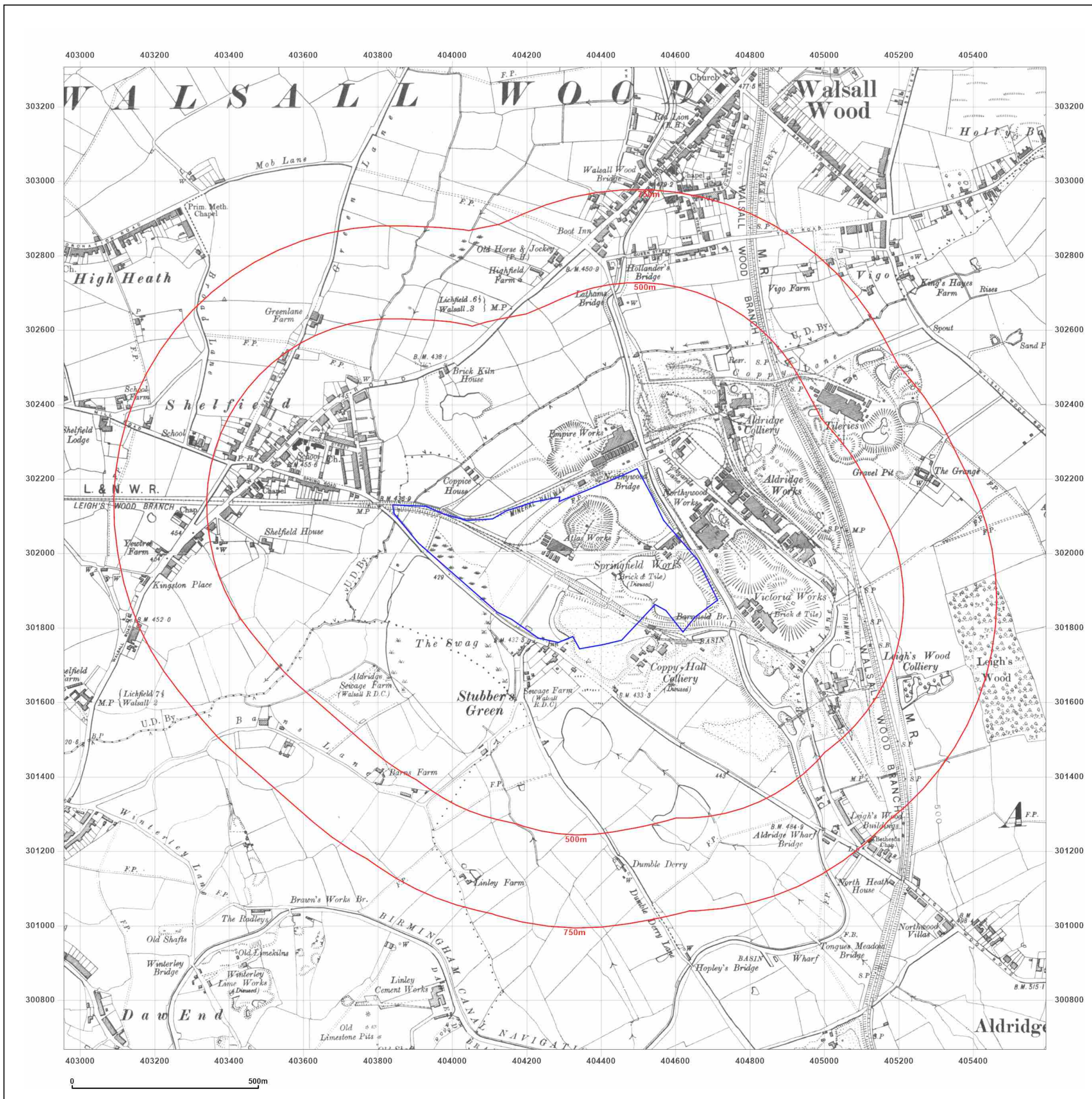


Produced by  
 Groundsure Insights  
 T: 08444 159000  
 E: [info@groundsure.com](mailto:info@groundsure.com)  
 W: [www.groundsure.com](http://www.groundsure.com)

© Crown copyright and database rights 2018 Ordnance Survey 100035207

Production date: 09 February 2022

Map legend available at:  
[www.groundsure.com/sites/default/files/groundsure\\_legend.pdf](http://www.groundsure.com/sites/default/files/groundsure_legend.pdf)





**Site Details:**

404353 301972

**Client Ref:** 5430\_Sandown\_Quarry\_-\_PO141044  
**Report Ref:** GS-8507931  
**Grid Ref:** 404275, 301986

**Map Name:** County Series

**Map date:** 1921

**Scale:** 1:10,560

**Printed at:** 1:10,560



Surveyed 1882  
 Revised 1921  
 Edition N/A  
 Copyright N/A  
 Levelled N/A



Surveyed 1888  
 Revised 1921  
 Edition N/A  
 Copyright N/A  
 Levelled N/A

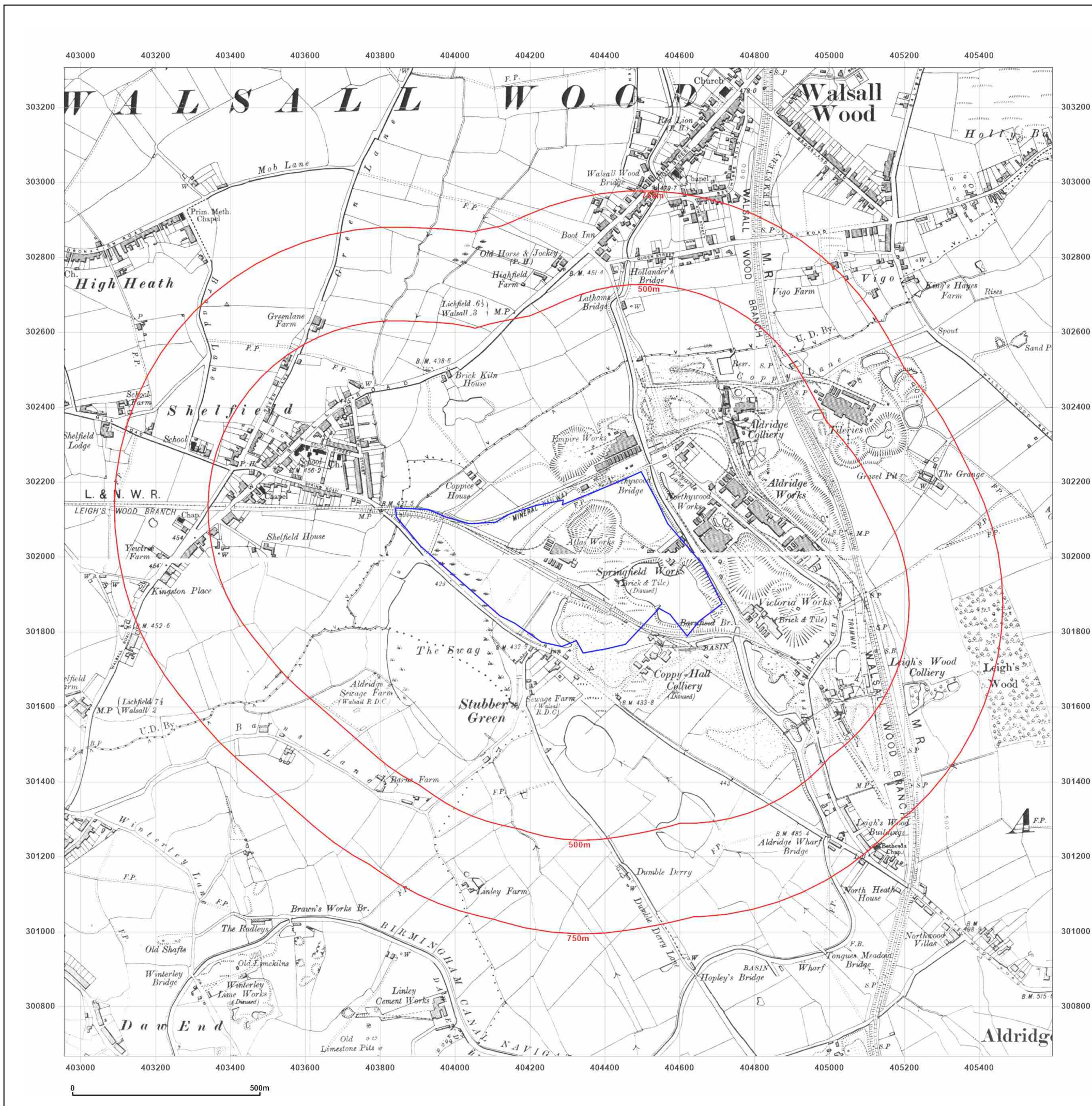


Produced by  
 Groundsure Insights  
 T: 08444 159000  
 E: [info@groundsure.com](mailto:info@groundsure.com)  
 W: [www.groundsure.com](http://www.groundsure.com)

© Crown copyright and database rights 2018 Ordnance Survey 100035207

Production date: 09 February 2022

Map legend available at:  
[www.groundsure.com/sites/default/files/groundsure\\_legend.pdf](http://www.groundsure.com/sites/default/files/groundsure_legend.pdf)





**Site Details:**

404353 301972

**Client Ref:** 5430\_Sandown\_Quarry\_-\_PO141044  
**Report Ref:** GS-8507931  
**Grid Ref:** 404275, 301986

**Map Name:** County Series

**Map date:** 1938

**Scale:** 1:10,560

**Printed at:** 1:10,560



Surveyed 1882  
 Revised 1938  
 Edition N/A  
 Copyright N/A  
 Levelled N/A

Surveyed 1885  
 Revised 1938  
 Edition N/A  
 Copyright N/A  
 Levelled N/A

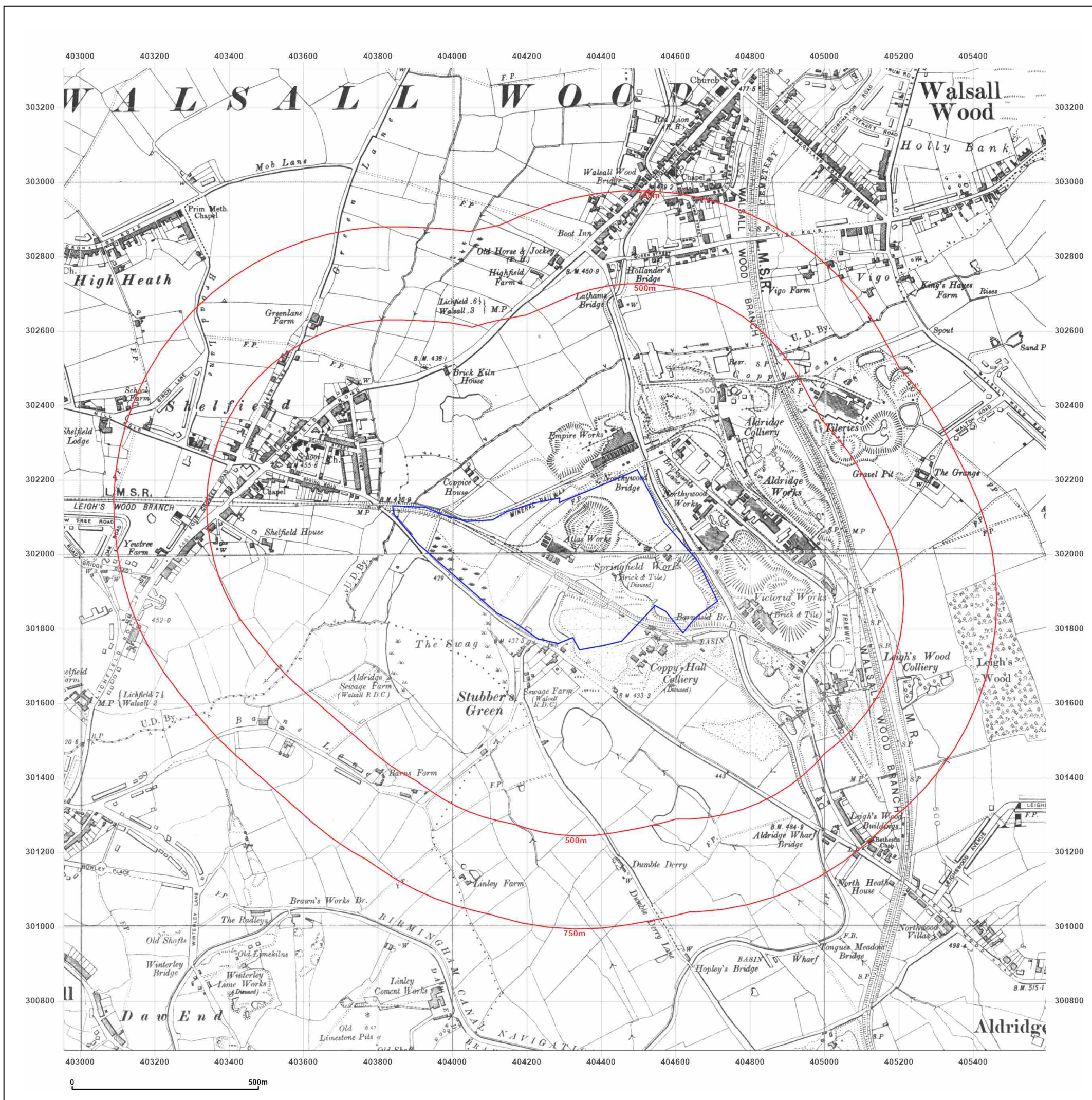


Produced by  
 Groundsure Insights  
 T: 08444 159000  
 E: [info@groundsure.com](mailto:info@groundsure.com)  
 W: [www.groundsure.com](http://www.groundsure.com)

© Crown copyright and database rights 2018 Ordnance Survey 100035207

Production date: 09 February 2022

Map legend available at:  
[www.groundsure.com/sites/default/files/groundsure\\_legend.pdf](http://www.groundsure.com/sites/default/files/groundsure_legend.pdf)





**Site Details:**

404353 301972

**Client Ref:** 5430\_Sandown\_Quarry\_-\_PO141044  
**Report Ref:** GS-8507931  
**Grid Ref:** 404275, 301986

**Map Name:** Provisional

**Map date:** 1954-1956

**Scale:** 1:10,560

**Printed at:** 1:10,560



Surveyed N/A  
 Revised 1955  
 Edition 1956  
 Copyright N/A  
 Levelled N/A

Surveyed N/A  
 Revised 1954  
 Edition N/A  
 Copyright N/A  
 Levelled N/A

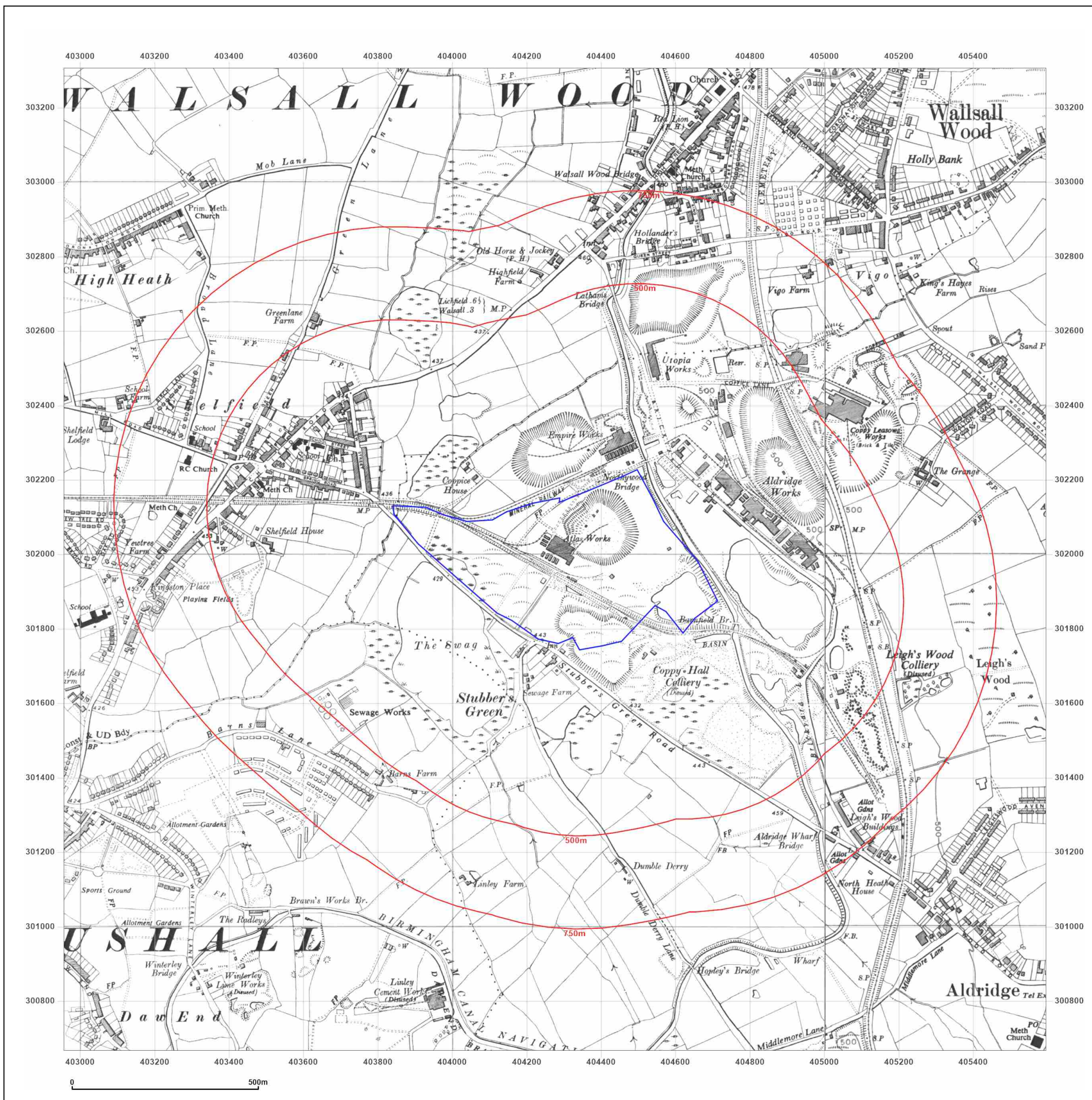


Produced by  
 Groundsure Insights  
 T: 08444 159000  
 E: [info@groundsure.com](mailto:info@groundsure.com)  
 W: [www.groundsure.com](http://www.groundsure.com)

© Crown copyright and database rights 2018 Ordnance Survey 100035207

Production date: 09 February 2022

Map legend available at:  
[www.groundsure.com/sites/default/files/groundsure\\_legend.pdf](http://www.groundsure.com/sites/default/files/groundsure_legend.pdf)









**Site Details:**  
404353 301972

**Client Ref:** 5430\_Sandown\_Quarry\_-\_PO141044  
**Report Ref:** GS-8507931  
**Grid Ref:** 404275, 301986

**Map Name:** National Grid  
**Map date:** 1980-1982  
**Scale:** 1:10,000  
**Printed at:** 1:10,000



Surveyed 1976 Revised 1980 Edition N/A Copyright N/A Levelled N/A	Surveyed 1976 Revised 1982 Edition N/A Copyright N/A Levelled N/A
---	---

**Powered by**  Produced by Groundsure Insights  
 T: 08444 159000  
 E: [info@groundsure.com](mailto:info@groundsure.com)  
 W: [www.groundsure.com](http://www.groundsure.com)

© Crown copyright and database rights 2018 Ordnance Survey 100035207

Production date: 09 February 2022

Map legend available at:  
[www.groundsure.com/sites/default/files/groundsure\\_legend.pdf](http://www.groundsure.com/sites/default/files/groundsure_legend.pdf)





**Site Details:**

404353 301972

**Client Ref:** 5430\_Sandown\_Quarry\_-\_PO141044  
**Report Ref:** GS-8507931  
**Grid Ref:** 404275, 301986

**Map Name:** National Grid

**Map date:** 1990-1992

**Scale:** 1:10,000

**Printed at:** 1:10,000



Surveyed 1990  
 Revised 1990  
 Edition N/A  
 Copyright N/A  
 Levelled N/A

Surveyed 1976  
 Revised 1992  
 Edition N/A  
 Copyright N/A  
 Levelled N/A



Produced by  
 Groundsure Insights  
 T: 08444 159000  
 E: [info@groundsure.com](mailto:info@groundsure.com)  
 W: [www.groundsure.com](http://www.groundsure.com)

© Crown copyright and database rights 2018 Ordnance Survey 100035207

Production date: 09 February 2022

Map legend available at:  
[www.groundsure.com/sites/default/files/groundsure\\_legend.pdf](http://www.groundsure.com/sites/default/files/groundsure_legend.pdf)






**Site Details:**  
404353 301972

**Client Ref:** 5430\_Sandown\_Quarry\_-\_PO141044  
**Report Ref:** GS-8507931  
**Grid Ref:** 404275, 301986

**Map Name:** National Grid  
**Map date:** 2001  
**Scale:** 1:10,000  
**Printed at:** 1:10,000

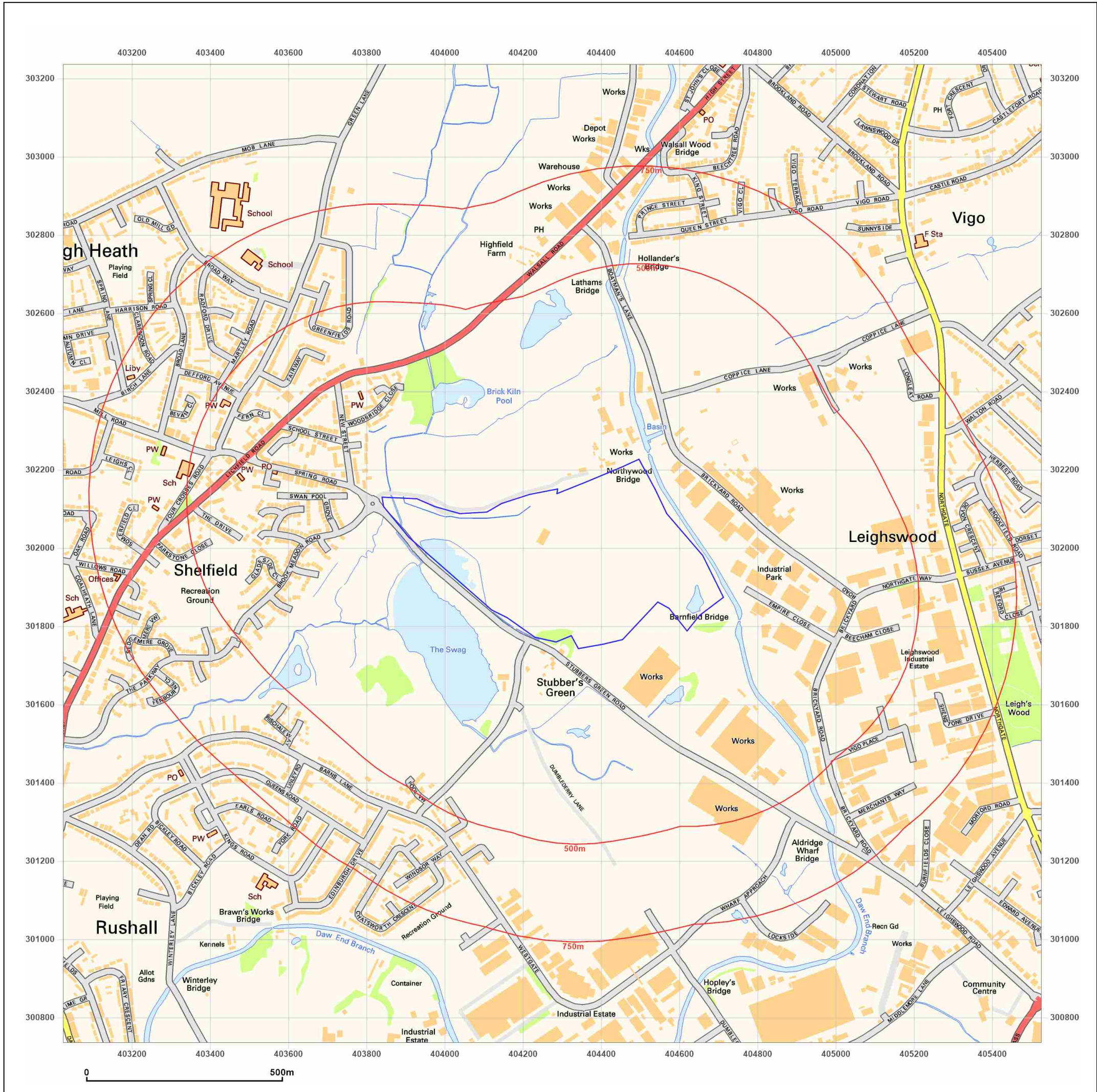


**Powered by**  Produced by Groundsure Insights  
T: 08444 159000  
E: [info@groundsure.com](mailto:info@groundsure.com)  
W: [www.groundsure.com](http://www.groundsure.com)

© Crown copyright and database rights 2018 Ordnance Survey 100035207

Production date: 09 February 2022

Map legend available at:  
[www.groundsure.com/sites/default/files/groundsure\\_legend.pdf](http://www.groundsure.com/sites/default/files/groundsure_legend.pdf)






**Site Details:**  
404353 301972

**Client Ref:** 5430\_Sandown\_Quarry\_-\_PO141044  
**Report Ref:** GS-8507931  
**Grid Ref:** 404275, 301986

**Map Name:** National Grid  
**Map date:** 2010  
**Scale:** 1:10,000  
**Printed at:** 1:10,000

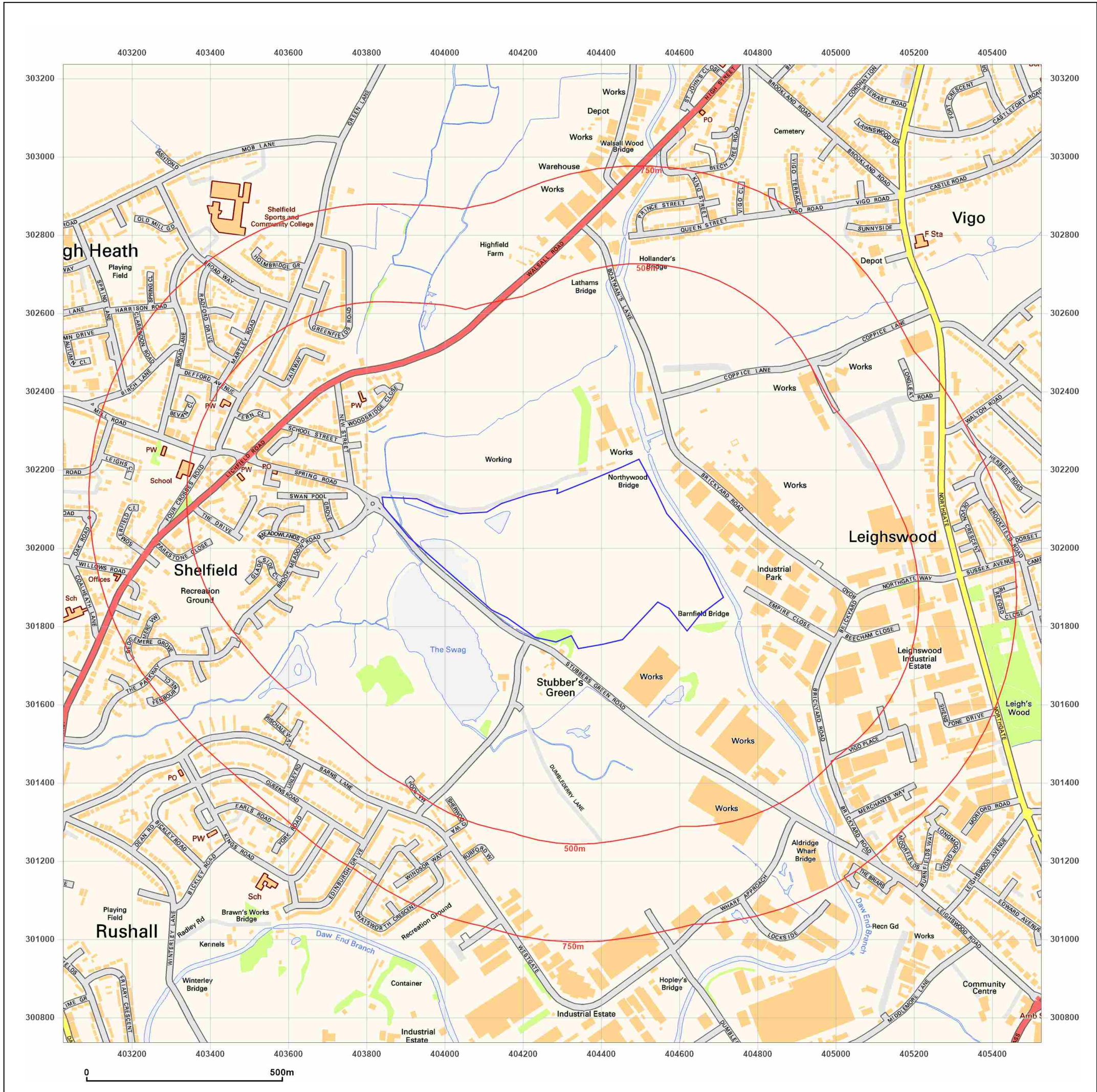


**Powered by**  Produced by Groundsure Insights  
T: 08444 159000  
E: [info@groundsure.com](mailto:info@groundsure.com)  
W: [www.groundsure.com](http://www.groundsure.com)

© Crown copyright and database rights 2018 Ordnance Survey 100035207

Production date: 09 February 2022

Map legend available at: [www.groundsure.com/sites/default/files/groundsure\\_legend.pdf](http://www.groundsure.com/sites/default/files/groundsure_legend.pdf)







**Site Details:**  
404353 301972

**Client Ref:** 5430\_Sandown\_Quarry\_-\_PO141044  
**Report Ref:** GS-8507931  
**Grid Ref:** 404275, 301986

**Map Name:** National Grid  
**Map date:** 2022  
**Scale:** 1:10,000  
**Printed at:** 1:10,000


Produced by  
Groundsure Insights  
T: 08444 159000  
E: [info@groundsure.com](mailto:info@groundsure.com)  
W: [www.groundsure.com](http://www.groundsure.com)

© Crown copyright and database rights 2018 Ordnance Survey 100035207

Production date: 09 February 2022

Map legend available at:  
[www.groundsure.com/sites/default/files/groundsure\\_legend.pdf](http://www.groundsure.com/sites/default/files/groundsure_legend.pdf)

