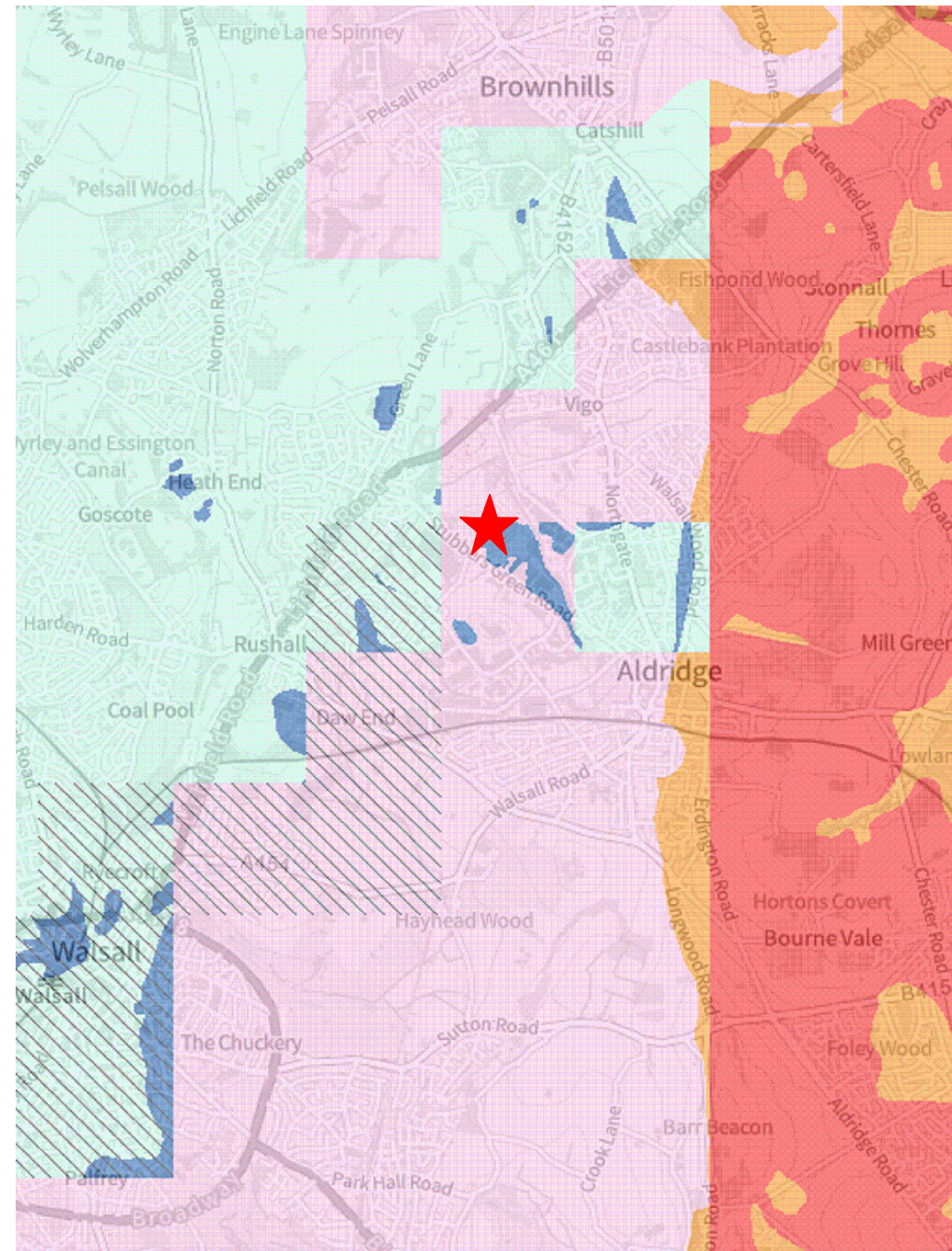
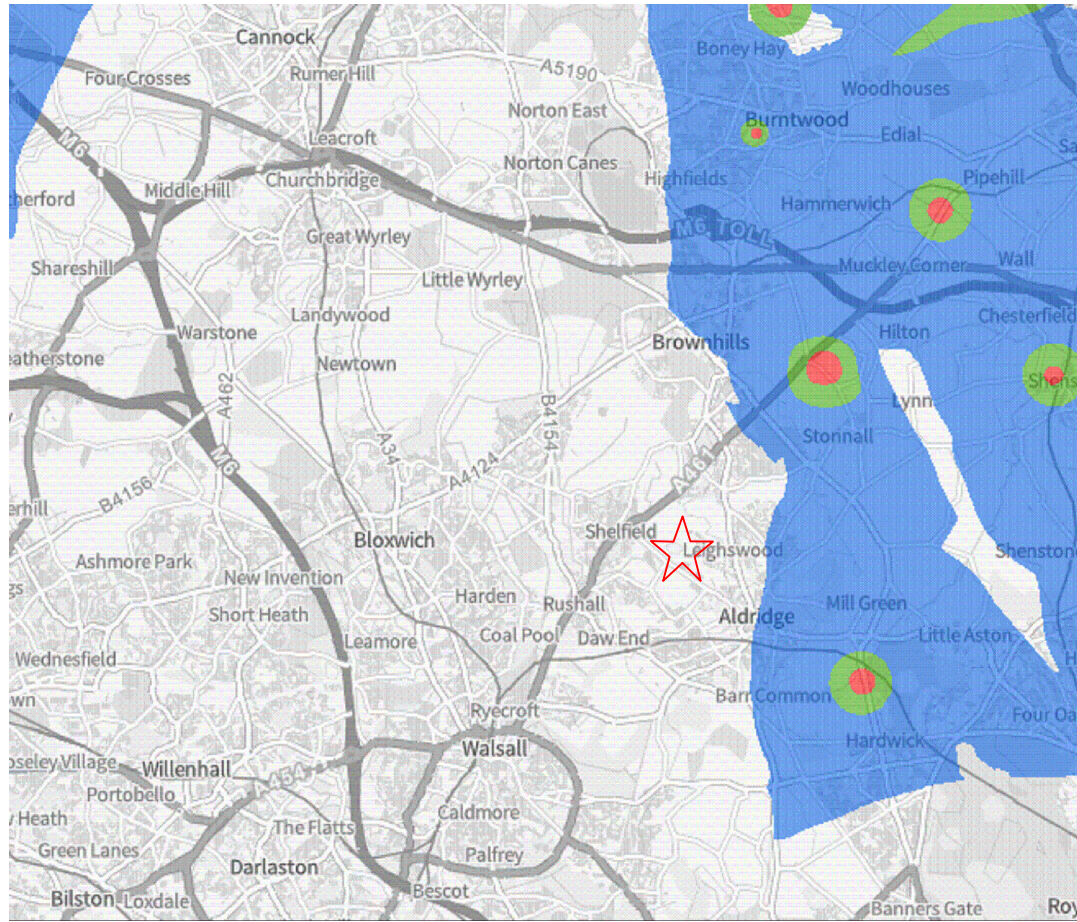
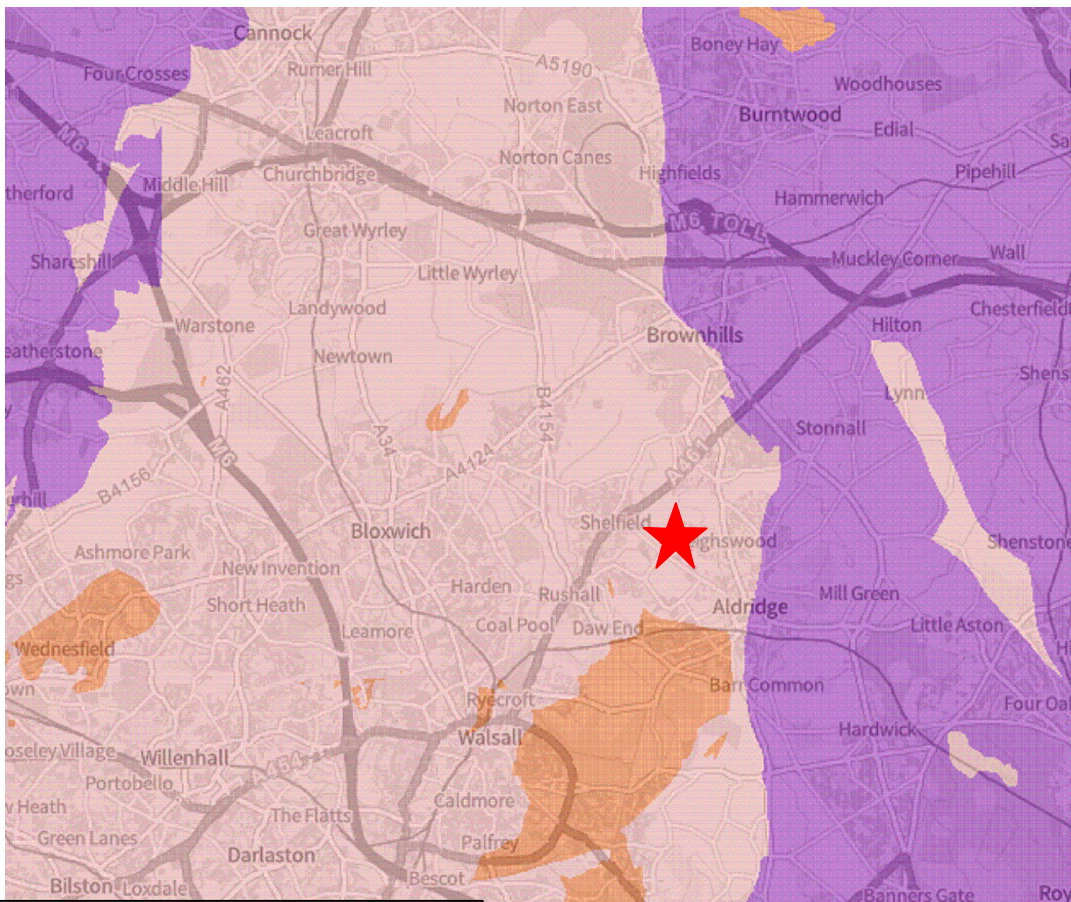


### GROUNDWATER SOURCE PROTECTION ZONES (SPZ)


### GROUNDWATER VULNERABILITY MAP



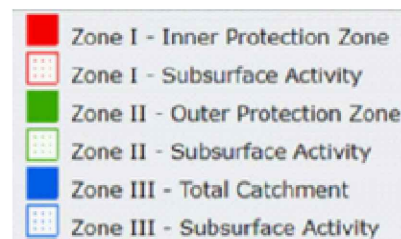
### AQUIFER DESIGNATION MAP



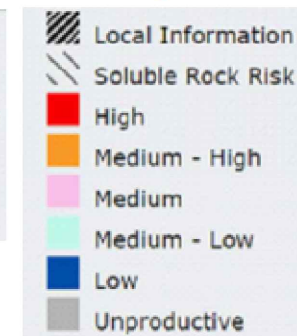
#### Aquifer Designation



#### SPZ



#### Vulnerability



### Notes

1. DO NOT SCALE
2. ANY ANOMALIES ON THIS DRAWING ARE TO BE BROUGHT TO THE ATTENTION OF BYRNE LOOBY LTD
3. REPRODUCED UNDER BGS LICENCE NUMBER C08/053

### Key



SITE LOCATION

| Rev | Date | Description | By | Chk | App |
|-----|------|-------------|----|-----|-----|
|     |      |             |    |     |     |

**BYRNE LOOBY**

WWW.BYRNELOOBY.COM

IRELAND | UK | UAE | BAHRAIN | KSA

CLIENT



PROJECT

SANDOWN QUARRY LANDFILL

DRAWING TITLE

ESID 10  
REGIONAL HYDROGEOLOGY

STATUS

FINAL

Date: 31/05/22 Scale: N/A Drawn: JM Chk: GH App:

Project No: 5430 Drg. No: 5430.3.010 Rev: