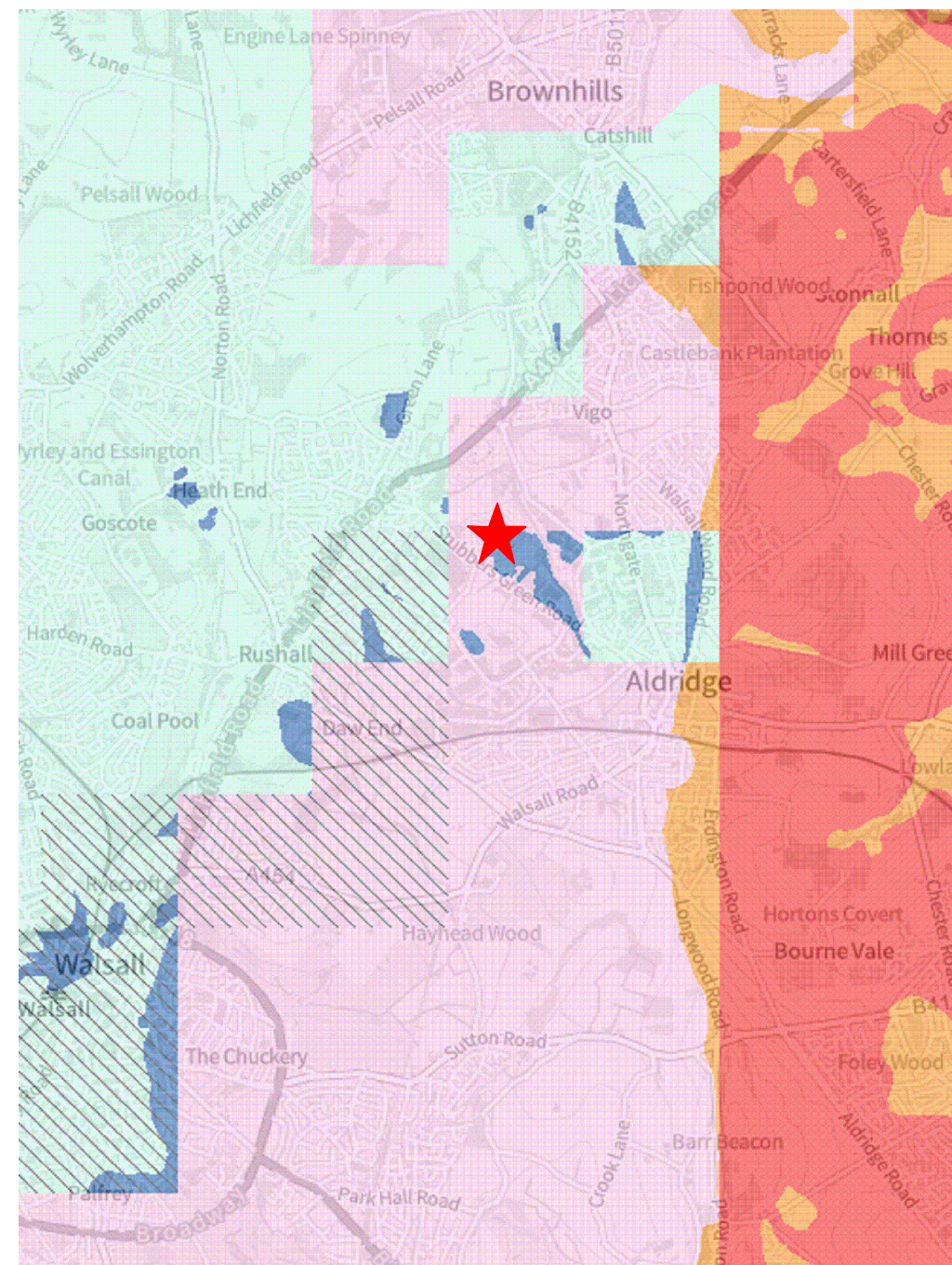
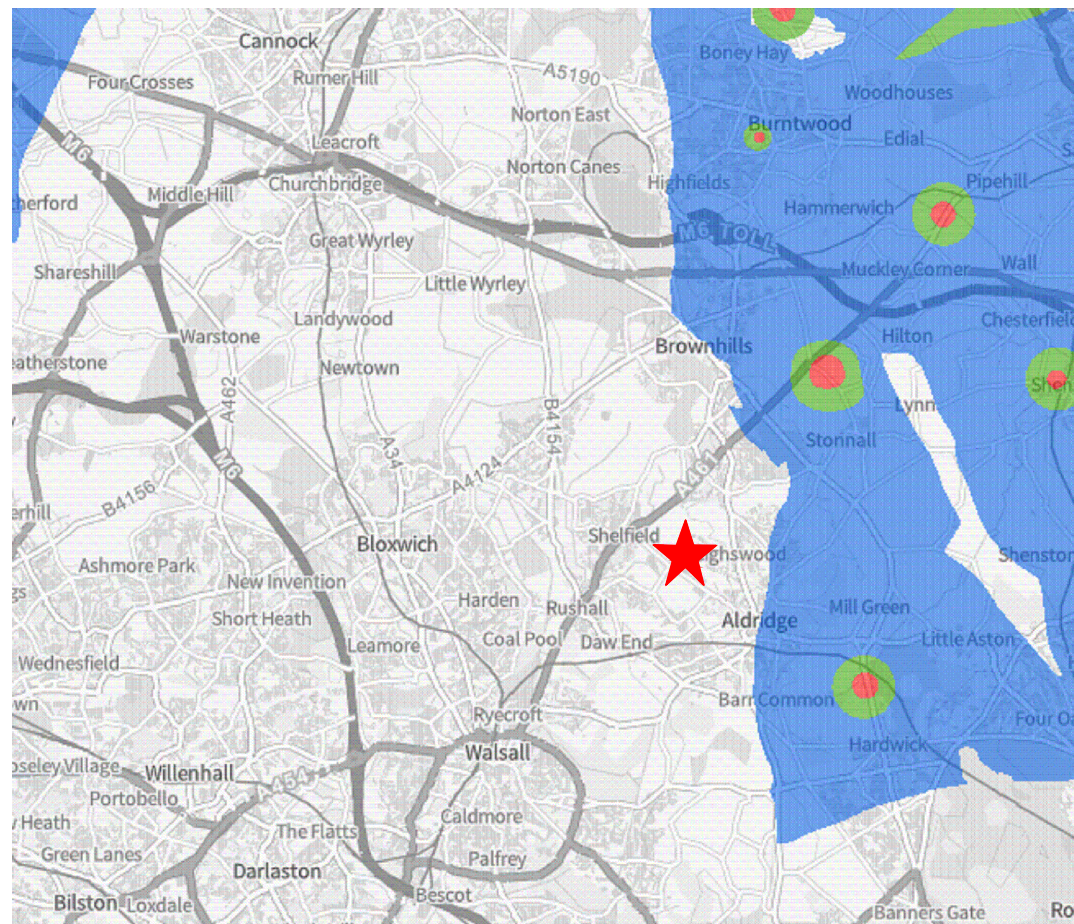
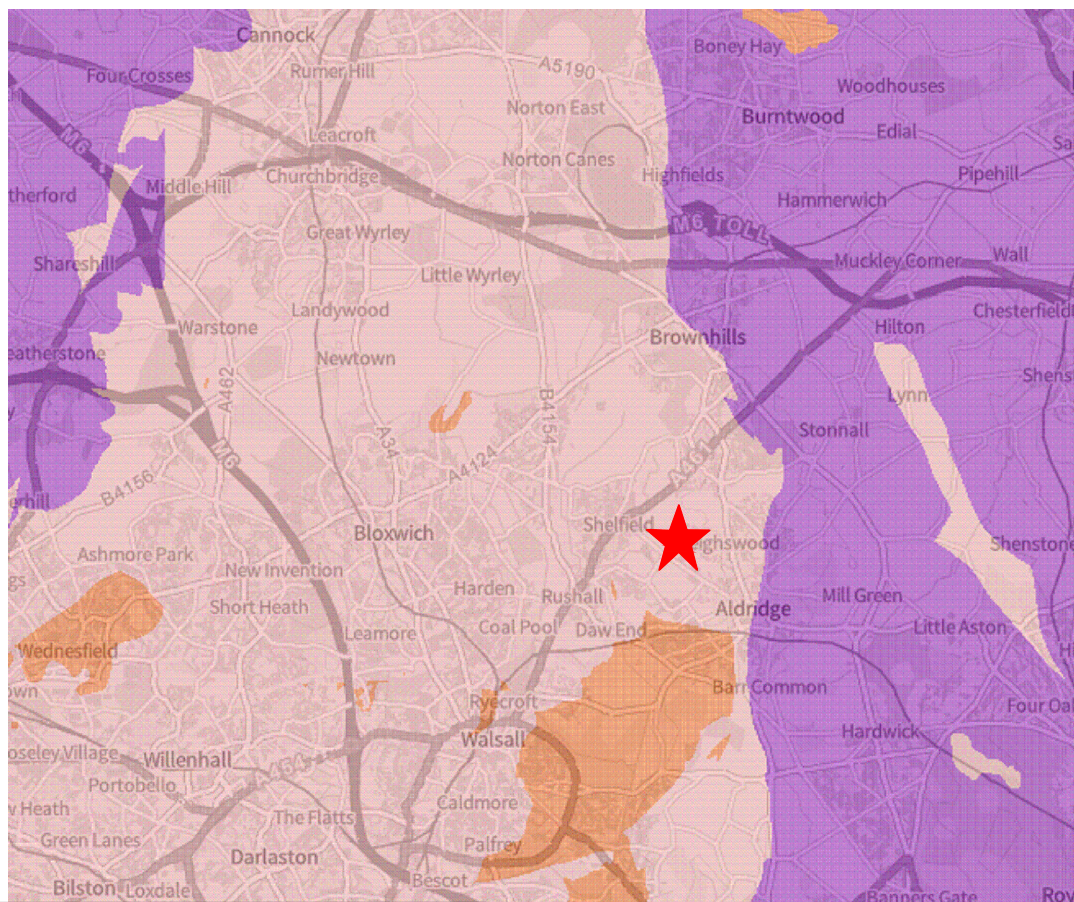


GROUNDWATER SOURCE PROTECTION ZONES (SPZ)


GROUNDWATER VULNERABILITY MAP



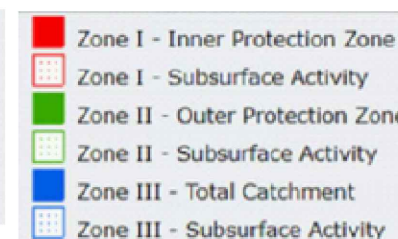
AQUIFER DESIGNATION MAP



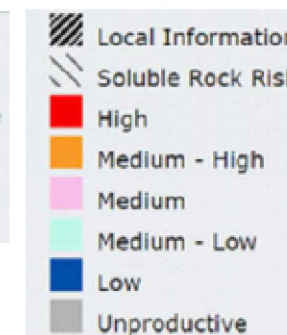
Aquifer Designation



SPZ



Vulnerability



Notes

1. DO NOT SCALE
2. ANY ANOMALIES ON THIS DRAWING ARE TO BE BROUGHT TO THE ATTENTION OF BYRNE LOOBY LTD
3. REPRODUCED UNDER BGS LICENCE NUMBER C08/053

Key



SITE LOCATION

Rev	Date	Description	By	Chk	App

BYRNE LOOBY

WWW.BYRNELOOBY.COM

IRELAND | UK | UAE | BAHRAIN | KSA



PROJECT
SANDOWN QUARRY LANDFILL

DRAWING TITLE
ESID 10
REGIONAL GEOLOGY AND HYDROGEOLOGY

STATUS
FINAL

Date: 31/05/22	Scale: N/A	Drawn: JM	Chk: GH	App:
Project No: 5430	Drg. No: 5430/3/010	Rev:		