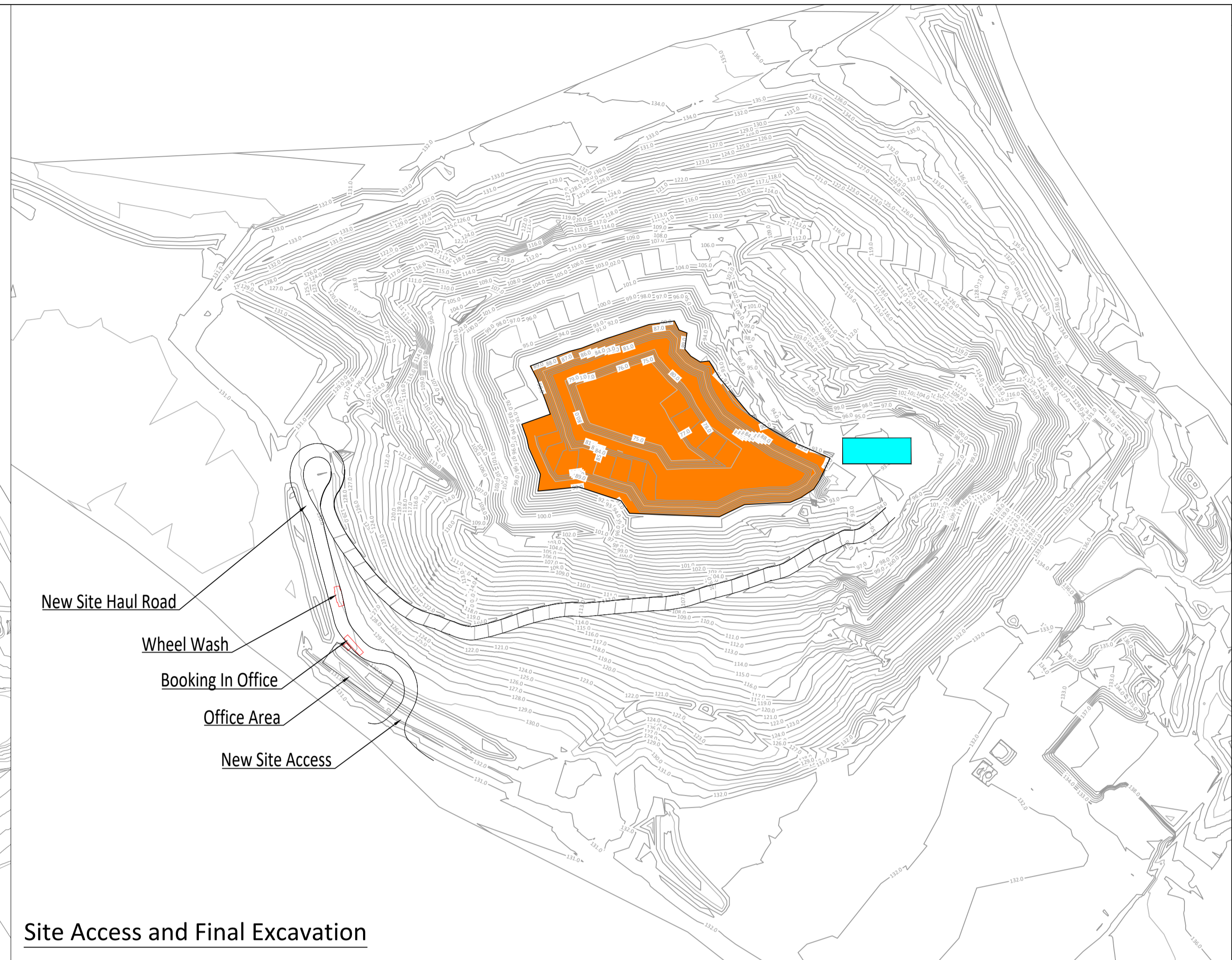
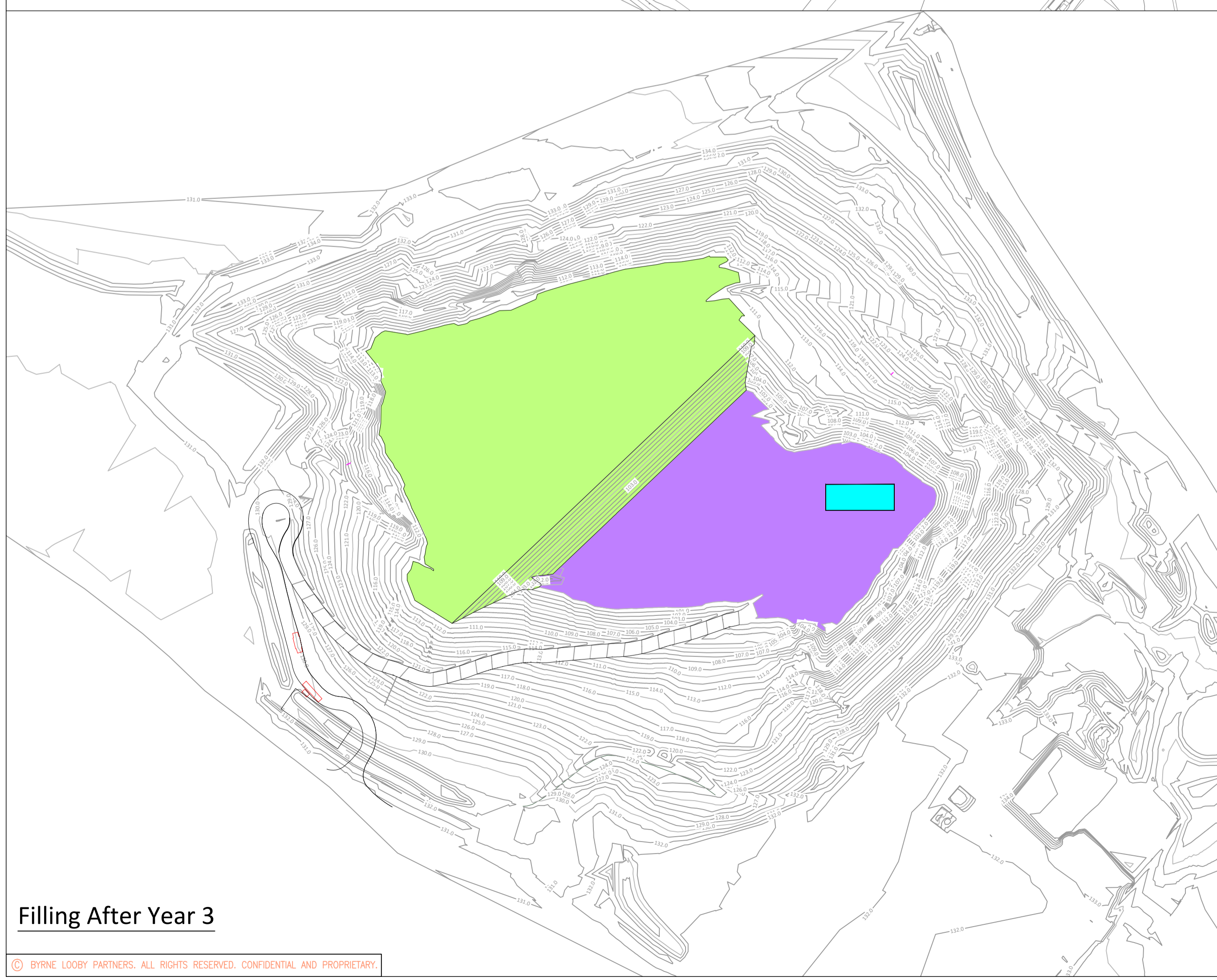




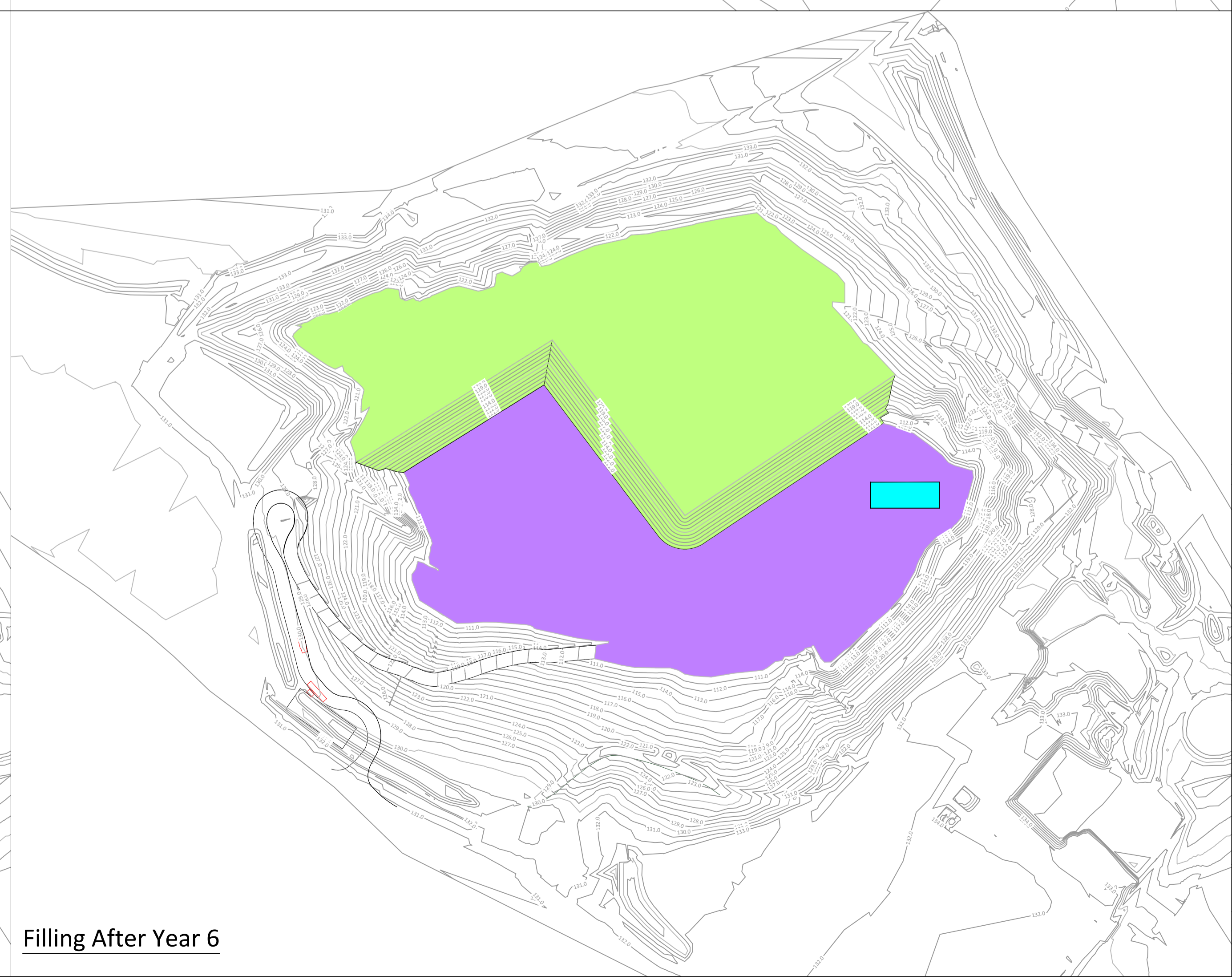
Current Site Layout



Site Access and Final Excavation



Filling After Year 3



Filling After Year 6

1. SURVEY INFORMATION SUPPLIED BY CLIENT
2. DO NOT SCALE
3. ALL DIMENSIONS ARE IN MILLIMETRES AND ALL LEVELS ARE IN METRES ABOVE ORDNANCE DATUM
4. ANY ANOMALIES ON THIS DRAWING ARE TO BE BROUGHT TO THE ATTENTION OF BYRNE LOOBY LTD

LEGEND

- 130.0 EXISTING GROUND CONTOURS
- 129.0 EXISTING GROUND CONTOURS
- FINAL EXCAVATION PROFILE
- FILLING PHASE
- PREVIOUS FILLING
- AGGREGATE PROCESSING AREA

Rev	Date	Description	By	CHK	APP

BYRNE LOOBY
 WWW.BYRNELOOBY.COM
 IRELAND | UK | UAE | BAHRAIN | KSA

BOOTH VENTURES

PROJECT
 SANDOWN QUARRY LANDFILL

DRAWING TITLE
 ESID 5A
 INSTALLATION PHASING

STATUS
 FINAL

Date	31/05/22	Scale	1:2000	Drawn	GH	Chk	PR	App	JB
Project No.	5430	Dwg. No.	5430.3.005A	Rev					