



**Site Details:**

Warmfield Lane, Kirkthorpe  
Normanton, WF1 5TH

**Client Ref:** Kirkthorpe  
**Report Ref:** HMD-1195698  
**Grid Ref:** 436898, 421114

**Map Name:** MasterMap

**Map date:** 2012

**Scale:** 1:1,250

**Printed at:** 1:2,500



Produced by  
GroundSure Environmental Insight  
T: 08444 159000  
E: [info@groundsure.com](mailto:info@groundsure.com)  
W: [www.groundsure.com](http://www.groundsure.com)

© Crown copyright and database rights 2013 Ordnance Survey 100035207

Production date: 28 November 2013

To view map legend click here [Legend](#)





**Site Details:**

Warmfield Lane, Kirkthorpe  
Normanton, WF1 5TH

**Client Ref:** Kirkthorpe  
**Report Ref:** HMD-1195698  
**Grid Ref:** 436898, 421114

**Map Name:** National Grid

**Map date:** 2012

**Scale:** 1:10,000

**Printed at:** 1:10,000



2012

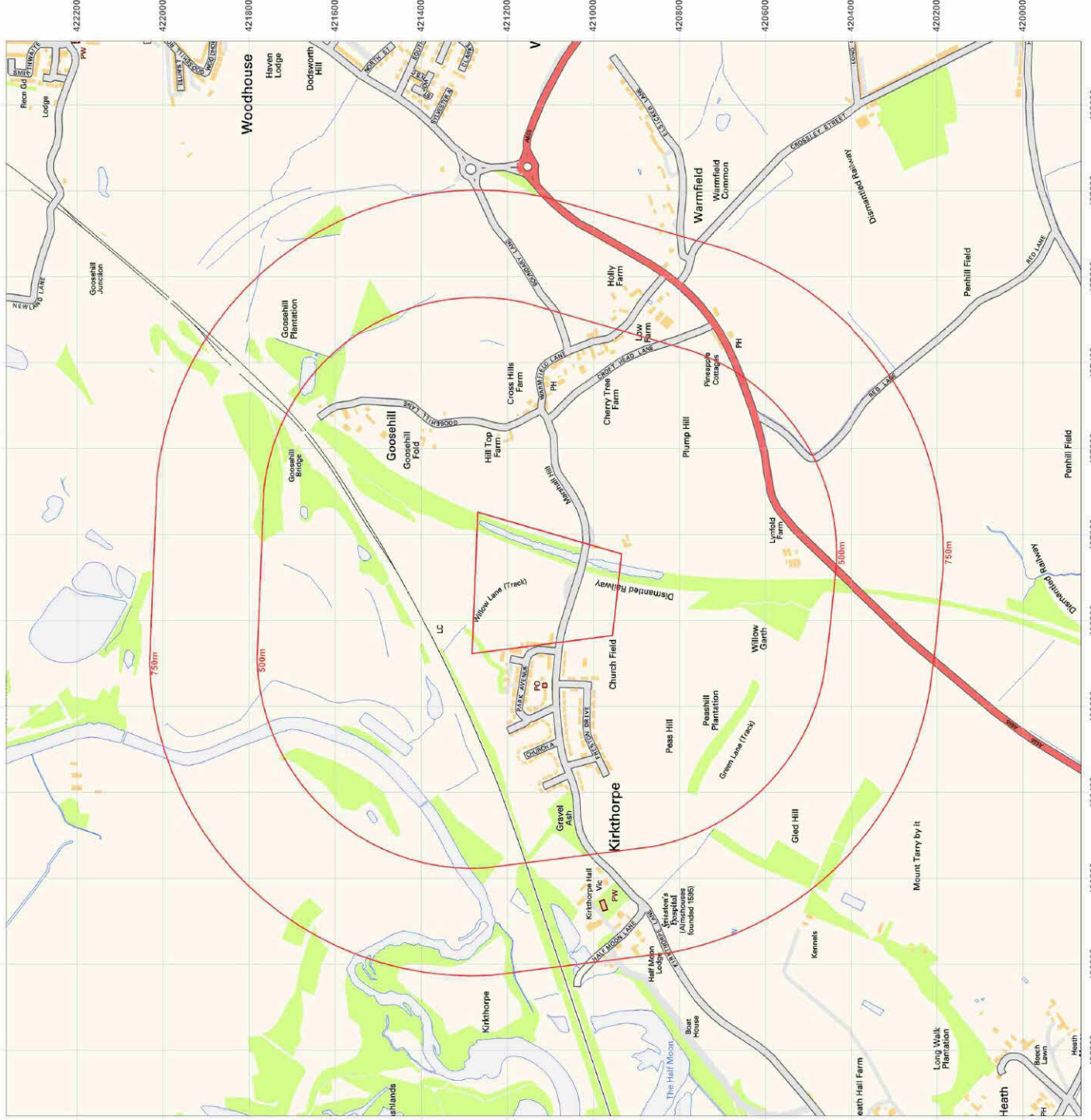


Produced by  
**GroundSure Environmental Insight**  
T: 08444 159000  
E: [info@groundsure.com](mailto:info@groundsure.com)  
W: [www.groundsure.com](http://www.groundsure.com)

© Crown copyright and database rights 2013 Ordnance Survey 100035207

Production date: 28 November 2013

To view map legend click here [Legend](#)



0 500m





**Site Details:**

Warmfield Lane, Kirkthorpe  
Normanton, WF1 5TH

**Client Ref:** Kirkthorpe  
**Report Ref:** HMD-1195698  
**Grid Ref:** 436898, 421114

**Map Name:** 1:10,000 Raster

**Map date:** 2002

**Scale:** 1:10,000

**Printed at:** 1:10,000

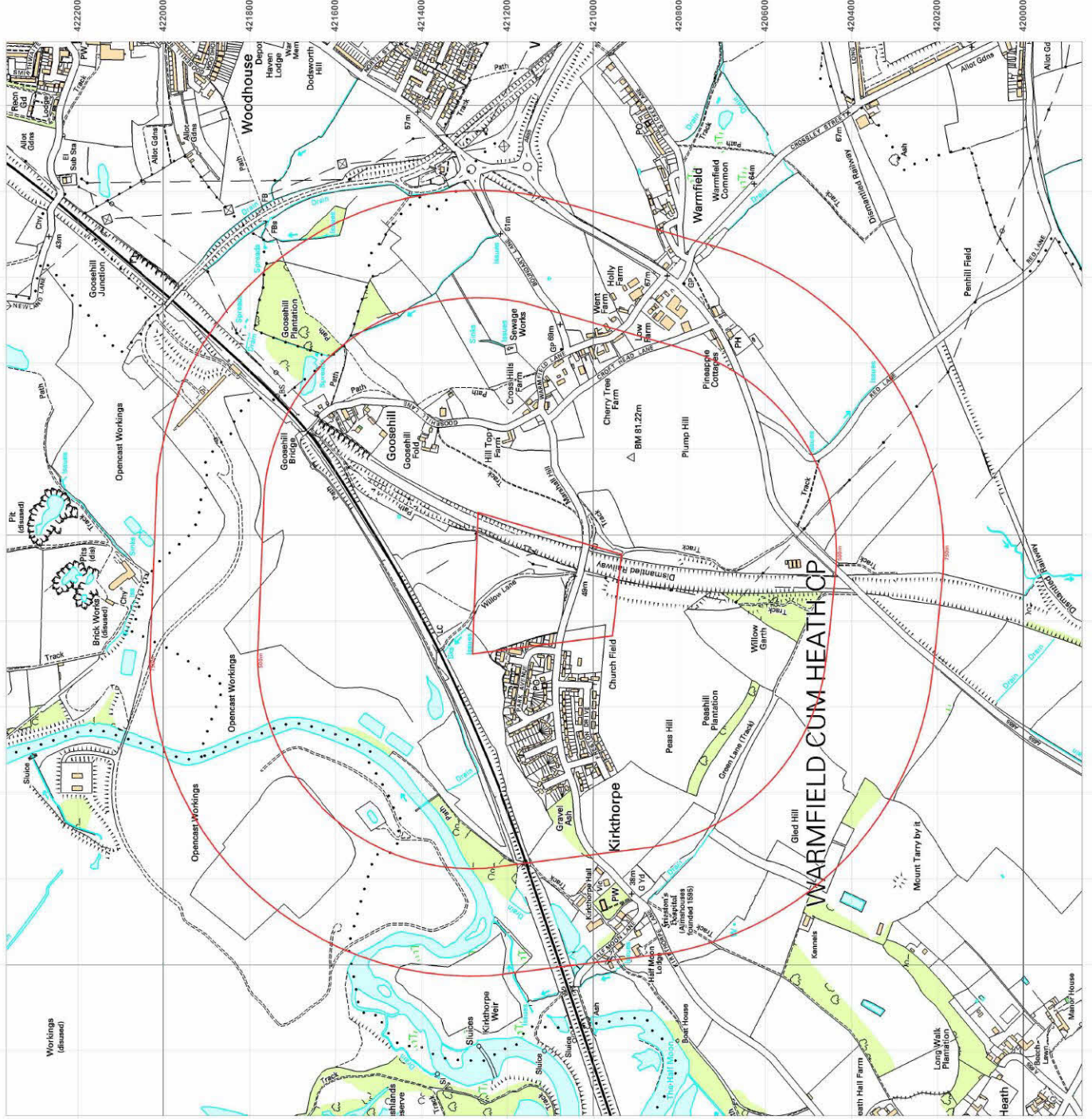


Produced by  
GroundSure Environmental Insight  
T: 08444 159000  
E: [info@groundsure.com](mailto:info@groundsure.com)  
W: [www.groundsure.com](http://www.groundsure.com)

© Crown copyright and database rights 2013 Ordnance Survey 100035207

Production date: 28 November 2013

To view map legend click here [Legend](#)







**Site Details:**

Warmfield Lane, Kirkthorpe  
Normanton, WF1 5TH


**Client Ref:** Kirkthorpe  
**Report Ref:** HMD-1195698  
**Grid Ref:** 436898, 421114

**Map Name:** National Grid


**Map date:** 1990

**Scale:** 1:10,000

**Printed at:** 1:10,000



Surveyed 1989  
Revised 1990  
Edition N/A  
Copyright N/A  
Levelled N/A

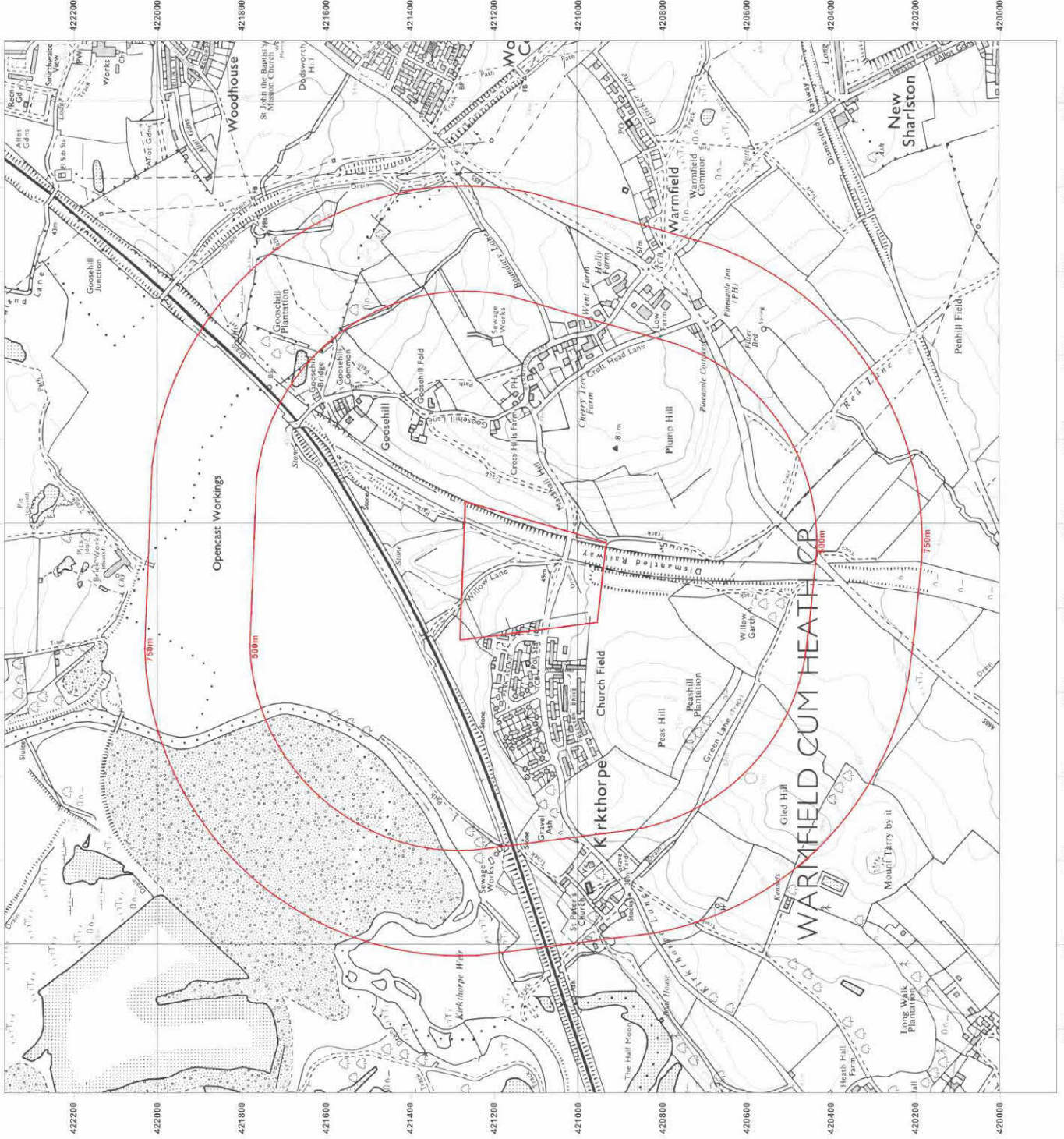


Produced by  
GroundSure Environmental Insight  
T: 08444 159000  
E: [info@groundsure.com](mailto:info@groundsure.com)  
W: [www.groundsure.com](http://www.groundsure.com)

© Crown copyright and database rights 2013 Ordnance Survey 100035207

Production date: 28 November 2013

To view map legend click here [Legend](#)







**Site Details:**

Warmfield Lane, Kirkthorpe  
Normanton, WF1 5TH

**Client Ref:** Kirkthorpe  
**Report Ref:** HMD-1195698  
**Grid Ref:** 436898, 421114

**Map Name:** National Grid


**Map date:** 1983

**Scale:** 1:10,000

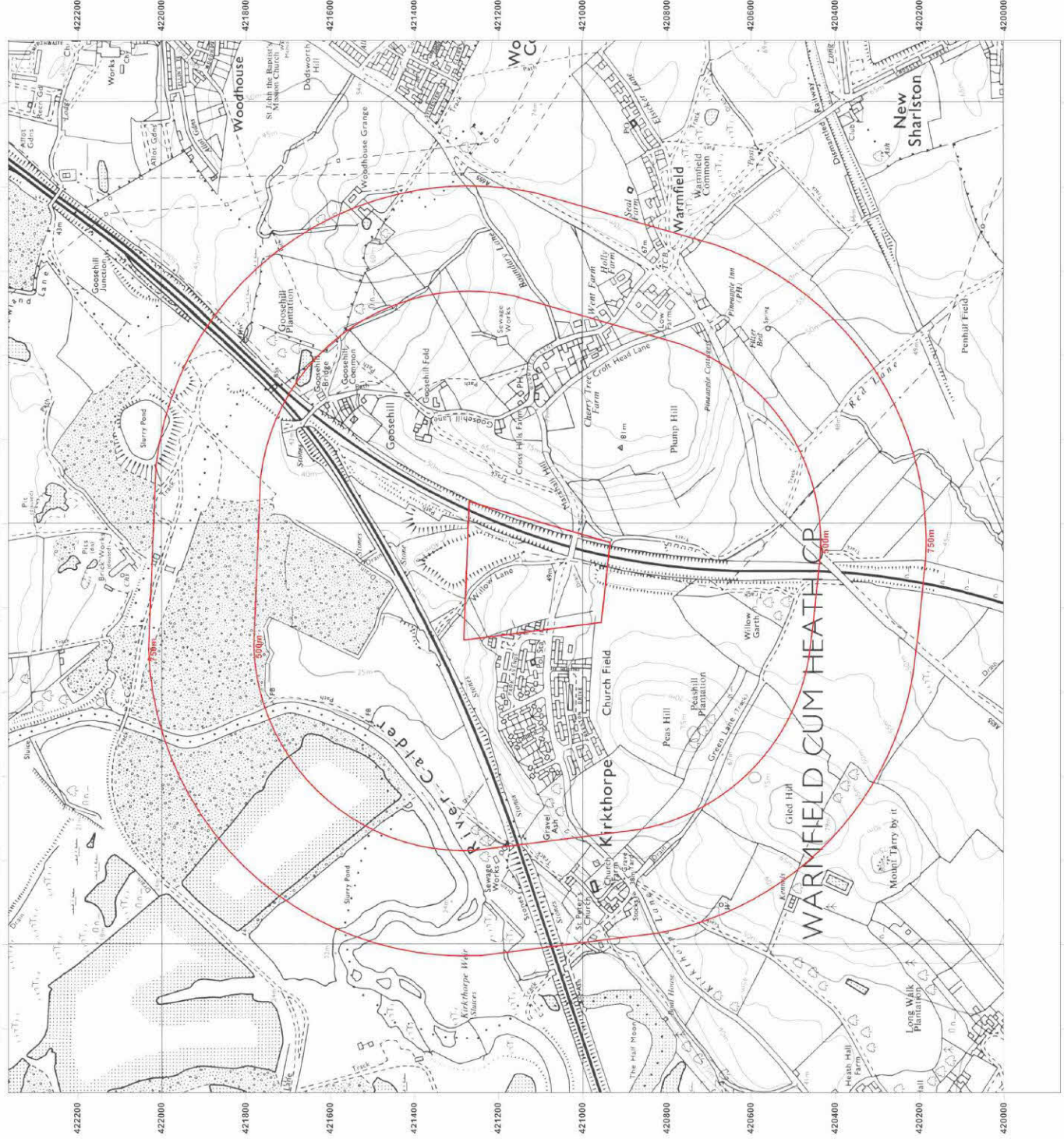
**Printed at:** 1:10,000



Surveyed 1982  
Revised 1983  
Edition N/A  
Copyright N/A  
Levelled N/A



Produced by  
GroundSure Environmental Insight  
T: 08444 150000  
E: [info@groundsure.com](mailto:info@groundsure.com)  
W: [www.groundsure.com](http://www.groundsure.com)







**Site Details:**

Warmfield Lane, Kirkthorpe  
Normanton, WF1 5TH

**Client Ref:** Kirkthorpe  
**Report Ref:** HMD-1195698  
**Grid Ref:** 436898, 421114

**Map Name:** National Grid


**Map date:** 1976-1981

**Scale:** 1:10,000

**Printed at:** 1:10,000



Surveyed 1975  
Revised 1976  
Edition N/A  
Copyright N/A  
Levelled N/A



Surveyed 1979  
Revised 1981  
Edition N/A  
Copyright N/A  
Levelled N/A

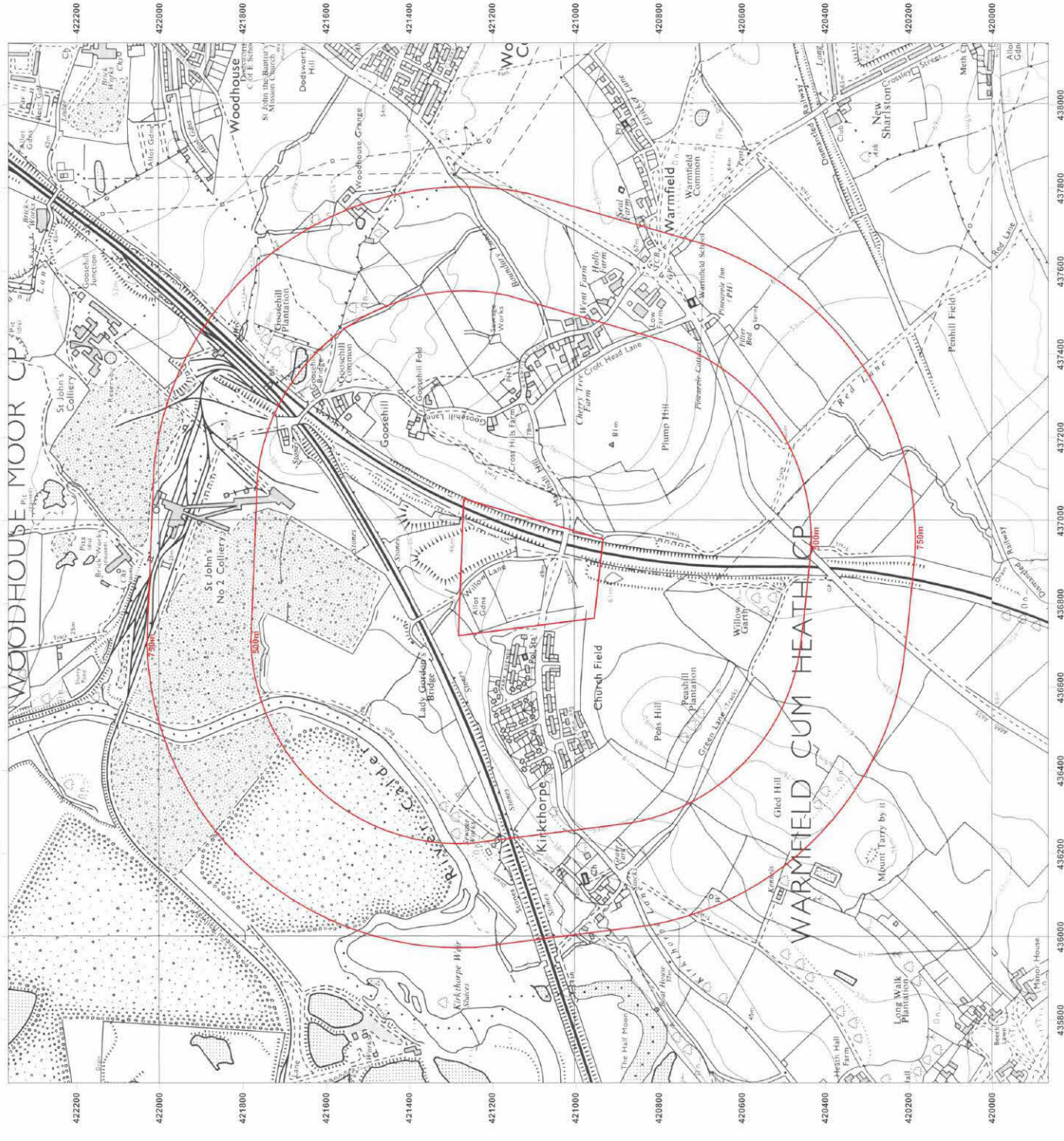


Produced by  
**GroundSure Environmental Insight**  
T: 08444 150000  
E: [info@groundsure.com](mailto:info@groundsure.com)  
W: [www.groundsure.com](http://www.groundsure.com)

© Crown copyright and database rights 2013 Ordnance Survey 100035207

Production date: 28 November 2013

To view map legend click here [Legend](#)







**Site Details:**

Warmfield Lane, Kirkthorpe  
Normanton, WF1 5TH


**Client Ref:** Kirkthorpe  
**Report Ref:** HMD-1195698  
**Grid Ref:** 436898, 421114

**Map Name:** Provisional


**Map date:** 1976

**Scale:** 1:10,560

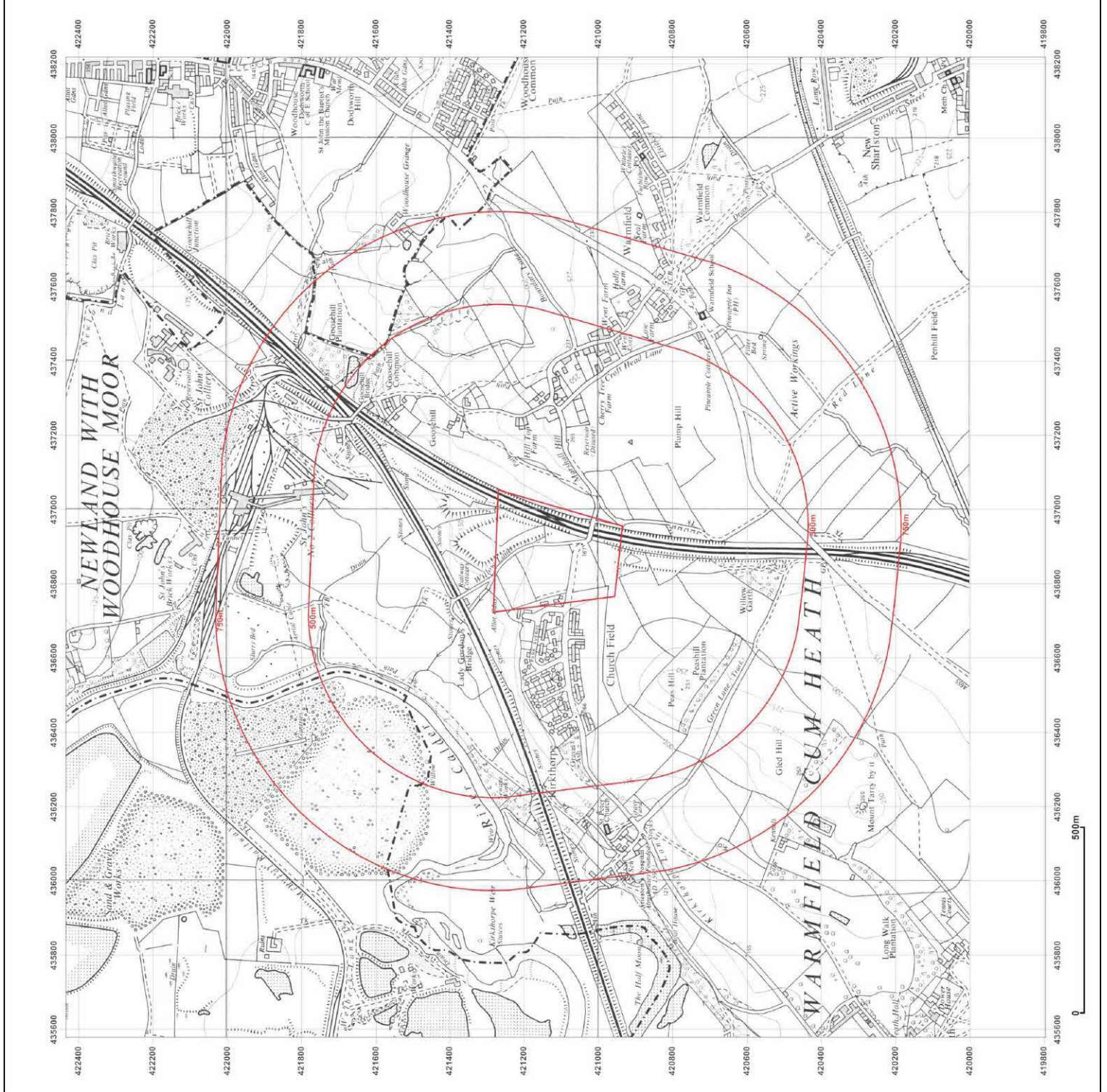
**Printed at:** 1:10,560



Surveyed 1965  
Revised 1976  
Edition N/A  
Copyright N/A  
Levelled N/A



Produced by  
GroundSure Environmental Insight  
T: 08444 150000  
E: [info@groundsure.com](mailto:info@groundsure.com)  
W: [www.groundsure.com](http://www.groundsure.com)







**Site Details:**

Warmfield Lane, Kirkthorpe  
Normanton, WF1 5TH

**Client Ref:** Kirkthorpe  
**Report Ref:** HMD-1-195698  
**Grid Ref:** 436898, 421114

**Map Name:** Provisional


**Map date:** 1951-1956

**Scale:** 1:10,560

**Printed at:** 1:10,560



Surveyed 1956  
Revised 1956  
Edition N/A  
Copyright N/A  
Levelled N/A



Surveyed 1951  
Revised 1951  
Edition N/A  
Copyright N/A  
Levelled N/A

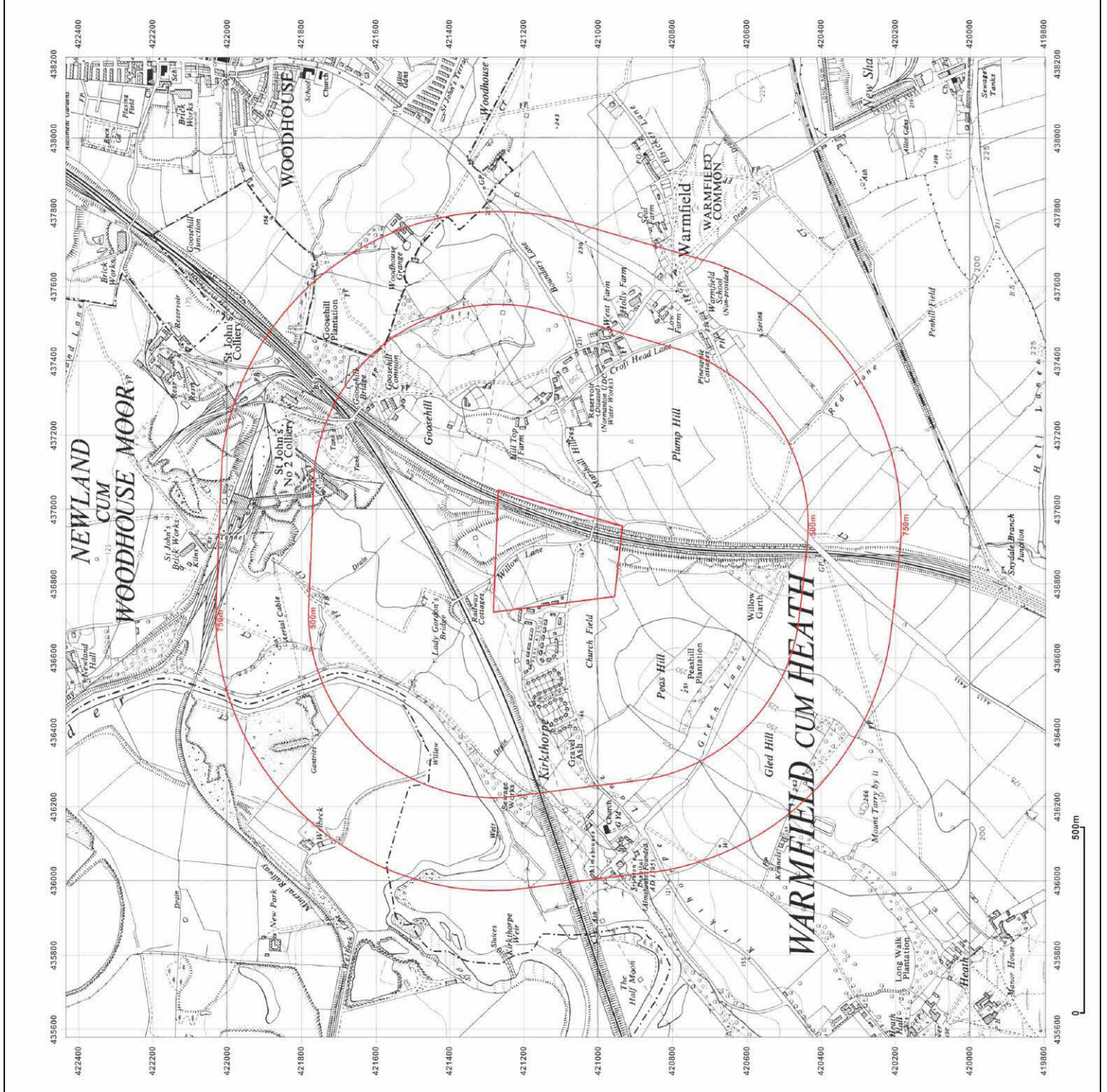


Produced by  
GroundSure Environmental Insight  
T: 08444 150000  
E: [info@groundsure.com](mailto:info@groundsure.com)  
W: [www.groundsure.com](http://www.groundsure.com)

© Crown copyright and database rights 2013 Ordnance Survey 100035207

Production date: 28 November 2013

To view map legend click here [Legend](#)







**Site Details:**

Warmfield Lane, Kirkthorpe  
Normanton, WF1 5TH

**Client Ref:** Kirkthorpe  
**Report Ref:** HMD-1195698  
**Grid Ref:** 436898, 421114

**Map Name:** County Series


**Map date:** 1948

**Scale:** 1:10,560

**Printed at:** 1:10,560



Surveyed 1949  
Revised 1948  
Edition N/A  
Copyright N/A  
Levelled N/A



Surveyed 1849  
Revised 1948  
Edition N/A  
Copyright N/A  
Levelled N/A

Surveyed 1849  
Revised 1948  
Edition N/A  
Copyright N/A  
Levelled N/A

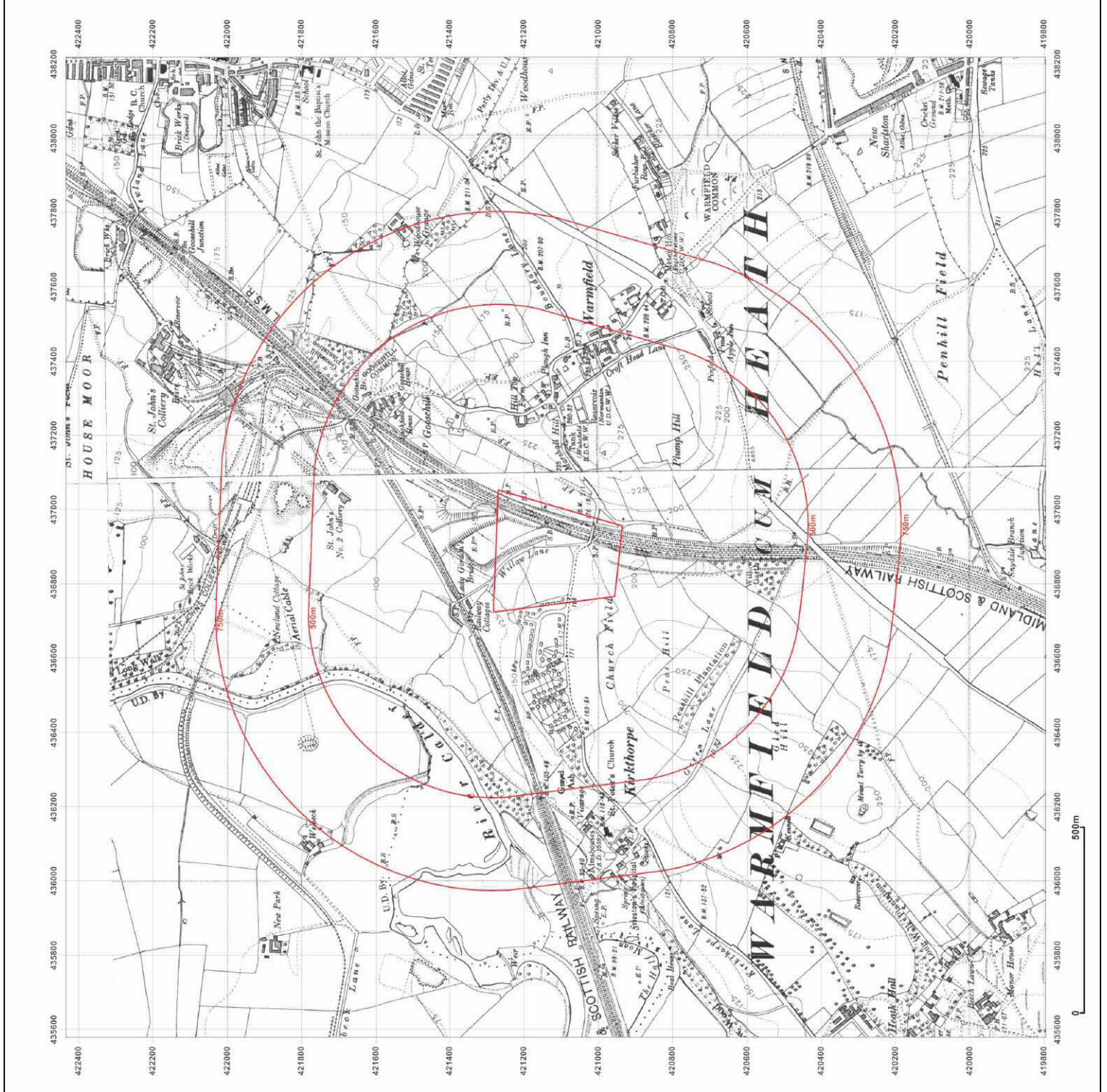


Produced by  
GroundSure Environmental Insight  
T: 08444 159000  
E: [info@groundsure.com](mailto:info@groundsure.com)  
W: [www.groundsure.com](http://www.groundsure.com)

© Crown copyright and database rights 2013 Ordnance Survey 100035207

Production date: 28 November 2013

To view map legend click here [Legend](#)







**Site Details:**

Warmfield Lane, Kirkthorpe  
Normanton, WF1 5TH

**Client Ref:** Kirkthorpe  
**Report Ref:** HMD-1-195698  
**Grid Ref:** 436898, 421114

**Map Name:** County Series

**Map date:** 1938


**Scale:** 1:10,560

**Printed at:** 1:10,560



Surveyed 1851  
Revised 1938  
Edition N/A  
Copyright N/A  
Levelled N/A

Surveyed 1849  
Revised 1938  
Edition 1938  
Copyright N/A  
Levelled N/A

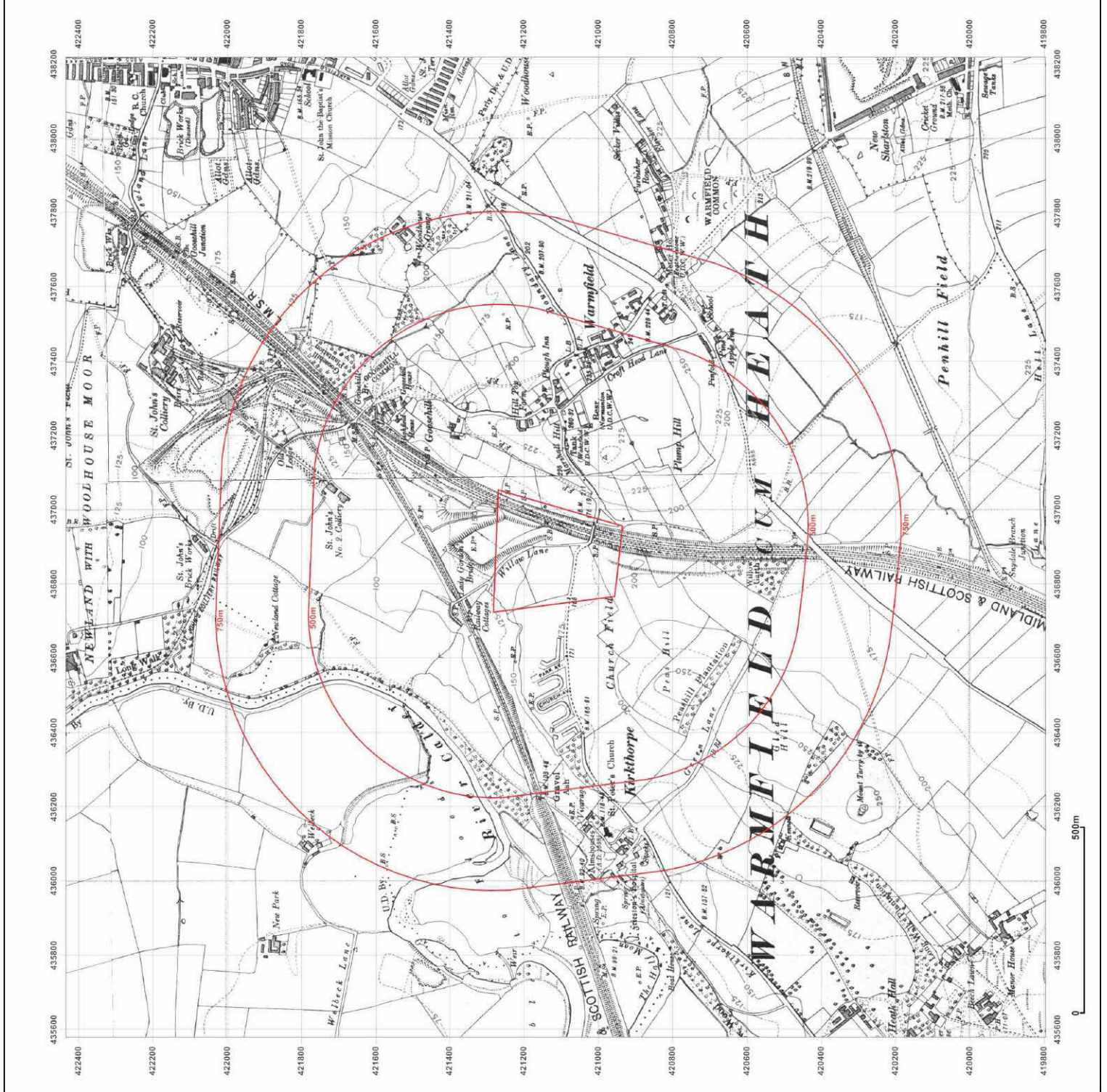


Produced by  
**GroundSure Environmental Insight**  
T: 08444 159000  
E: [info@groundsure.com](mailto:info@groundsure.com)  
W: [www.groundsure.com](http://www.groundsure.com)

© Crown copyright and database rights 2013 Ordnance Survey 100035207

Production date: 28 November 2013

To view map legend click here [Legend](#)







**Site Details:**

Warmfield Lane, Kirkthorpe  
Normanton, WF1 5TH

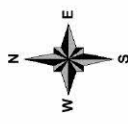
**Client Ref:** Kirkthorpe  
**Report Ref:** HMD-1-195698  
**Grid Ref:** 436898, 421114

**Map Name:** County Series

**Map date:** 1931-1932


**Scale:** 1:10,560

**Printed at:** 1:10,560



Surveyed 1851  
Revised 1931  
Edition N/A  
Copyright N/A  
Levelled N/A

Surveyed 1849  
Revised 1931  
Edition N/A  
Copyright N/A  
Levelled N/A

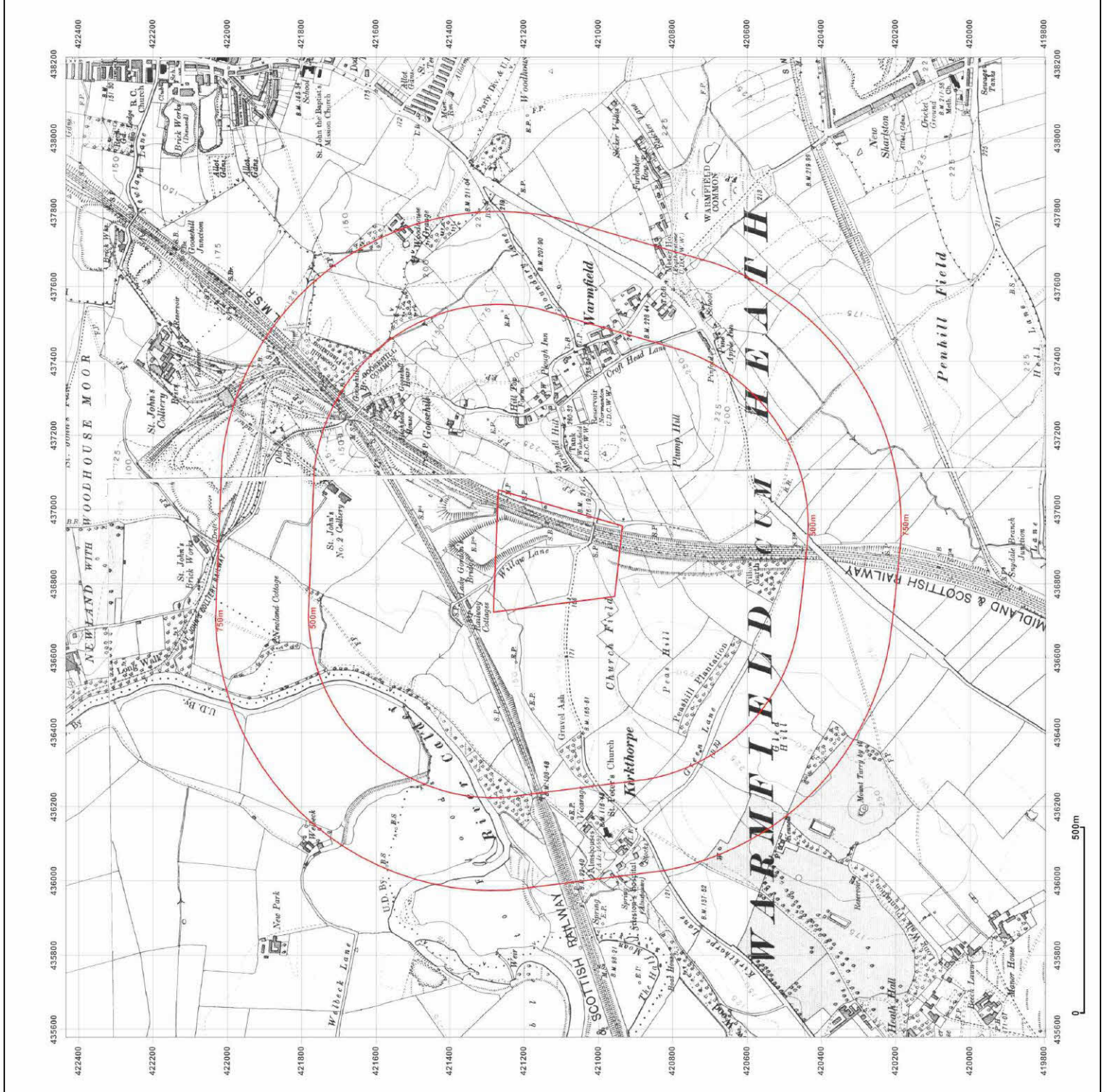


Produced by  
GroundSure Environmental Insight  
T: 08444 159000  
E: [info@groundsure.com](mailto:info@groundsure.com)  
W: [www.groundsure.com](http://www.groundsure.com)

© Crown copyright and database rights 2013 Ordnance Survey 100035207

Production date: 28 November 2013

To view map legend click here [Legend](#)







**Site Details:**

Warmfield Lane, Kirkthorpe  
Normanton, WF1 5TH

**Client Ref:** Kirkthorpe  
**Report Ref:** HMD-1-195698  
**Grid Ref:** 436898, 421114

**Map Name:** County Series

**Map date:** 1905


**Scale:** 1:10,560

**Printed at:** 1:10,560



Surveyed 1892  
Revised 1905  
Edition N/A  
Copyright N/A  
Levelled N/A

Surveyed 1890  
Revised 1905  
Edition N/A  
Copyright N/A  
Levelled N/A

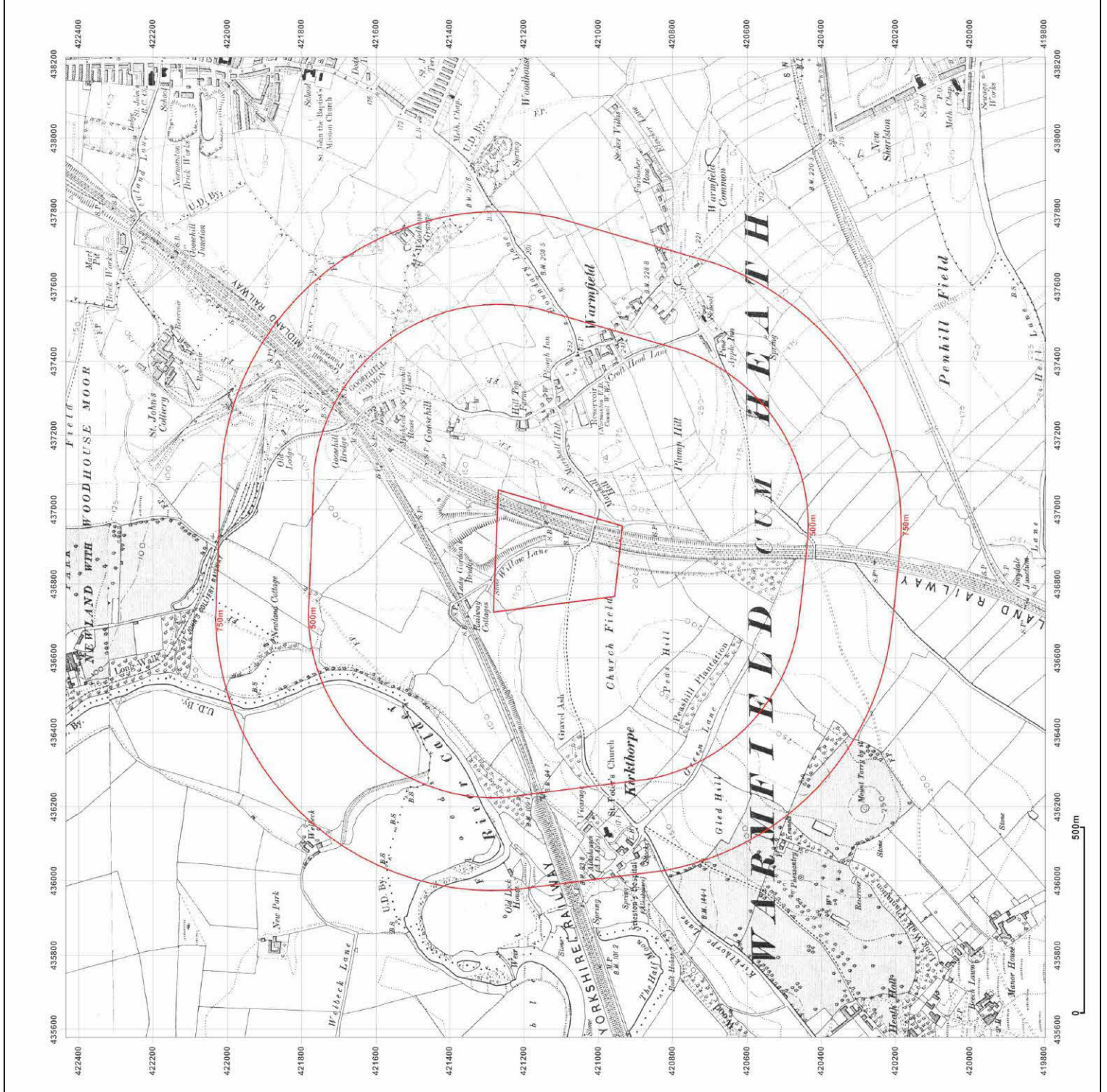


Produced by  
**GroundSure Environmental Insight**  
T: 08444 159000  
E: [info@groundsure.com](mailto:info@groundsure.com)  
W: [www.groundsure.com](http://www.groundsure.com)

© Crown copyright and database rights 2013 Ordnance Survey 100035207

Production date: 28 November 2013

To view map legend click here [Legend](#)







**Site Details:**

Warmfield Lane, Kirkthorpe  
Normanton, WF1 5TH

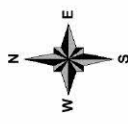
**Client Ref:** Kirkthorpe  
**Report Ref:** HMD-1195698  
**Grid Ref:** 436898, 421114

**Map Name:** County Series

**Map date:** 1890-1892


**Scale:** 1:10,560

**Printed at:** 1:10,560



Surveyed 1892  
Revised 1892  
Edition N/A  
Copyright N/A  
Levelled N/A

Surveyed 1890  
Revised 1890  
Edition N/A  
Copyright N/A  
Levelled N/A

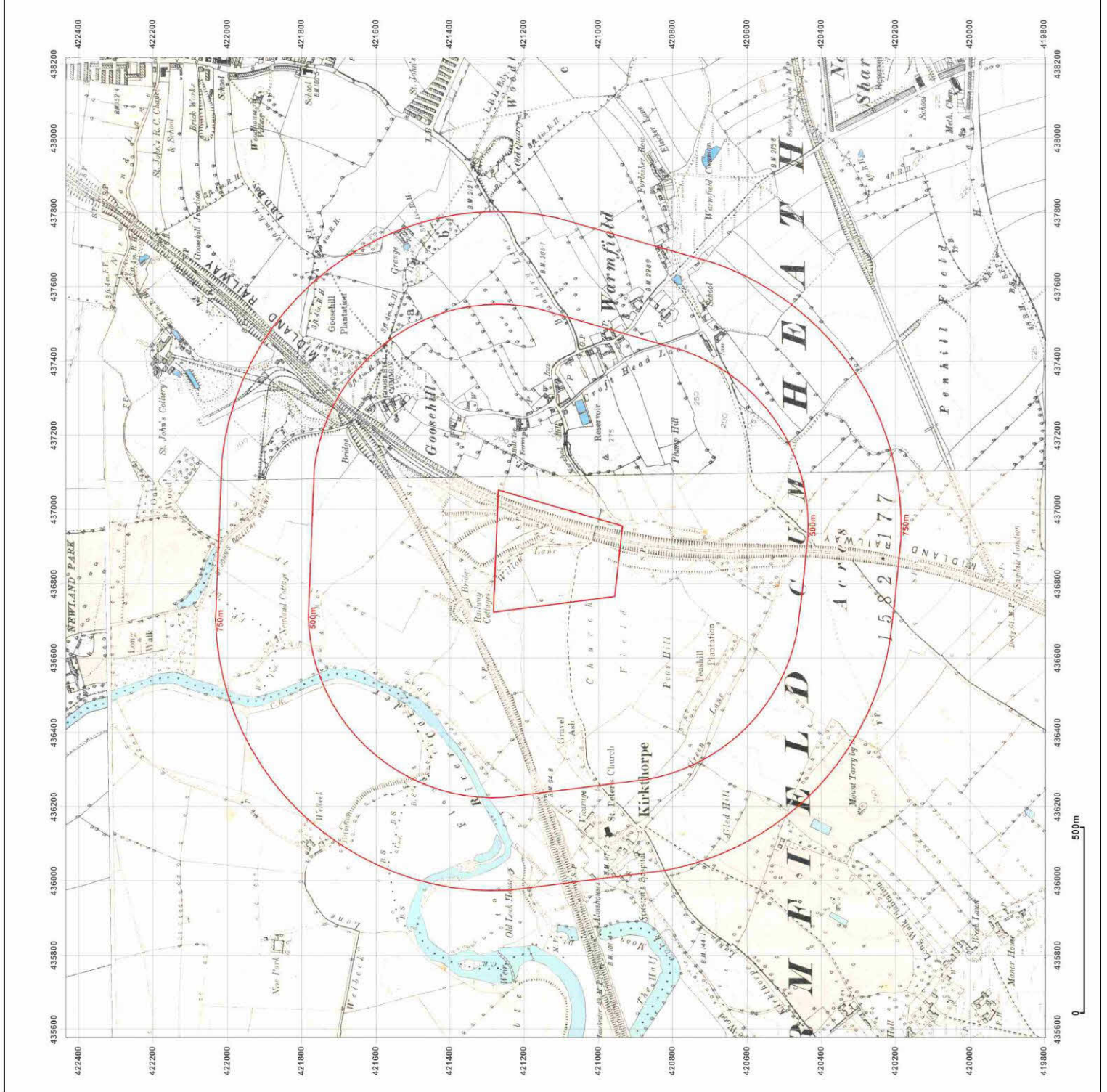


Produced by  
**GroundSure Environmental Insight**  
T: 08444 159000  
E: [info@groundsure.com](mailto:info@groundsure.com)  
W: [www.groundsure.com](http://www.groundsure.com)

© Crown copyright and database rights 2013 Ordnance Survey 100035207

Production date: 28 November 2013

To view map legend click here [Legend](#)







**Site Details:**

Warmfield Lane, Kirkthorpe  
Normanton, WF1 5TH

**Client Ref:** Kirkthorpe  
**Report Ref:** HMD-1195698  
**Grid Ref:** 436898, 421114

**Map Name:** County Series

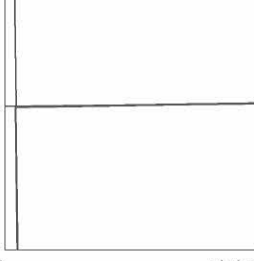
**Map date:** 1850-1854

**Scale:** 1:10,560

**Printed at:** 1:10,560



Surveyed N/A  
Revised N/A  
Edition N/A  
Copyright N/A  
Levelled N/A



Surveyed N/A  
Revised N/A  
Edition N/A  
Copyright N/A  
Levelled N/A



Produced by  
**GroundSure Environmental Insight**  
T: 08444 159000  
E: [info@groundsure.com](mailto:info@groundsure.com)  
W: [www.groundsure.com](http://www.groundsure.com)

© Crown copyright and database rights 2013 Ordnance Survey 100035207

Production date: 28 November 2013

To view map legend click here [Legend](#)

