

Key to Symbols

- Indicative site boundary
- 2km buffer
- 10km buffer
- Local nature reserve
- Country park
- Ramsar
- Special Areas of Conservation (SAC)
- Special Protection Areas (SPA)
- Sites of Special Scientific Interest (SSSI)
- Ancient & Semi-Natural Woodland
- Ancient Replanted Woodland
- Marine Conservation Zone
- Green belt

Notes
Basemap: Esri UK, Esri, HERE, Garmin, FAO, NOAA, USGS, Esri UK, Esri, HERE, Garmin, INCREMENT P, USGS, METI/NASA, NGA
Data Sources: ©Historic England 2020. Contains Ordnance Survey Data © Crown copyright and database right 2020. Contains Environment Agency information © Environment Agency and/or database right. © Natural England copyright. Contains Ordnance Survey Data © Crown copyright and database right 2020.

01	03/12/21	SD	Environmental Constraints	GP	AM
Rev	Date	Drawn	Description	Ch'k'd	App'd

M M
MOTT MACDONALD

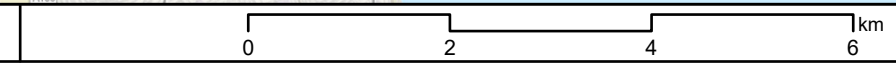
Mott MacDonald House
 8-10 Sydenham Road
 Croydon, CR0 2EE
 United Kingdom
 T +44 (0)20 8774 2000
 W mottmac.com

Client
 Northumbrian Water

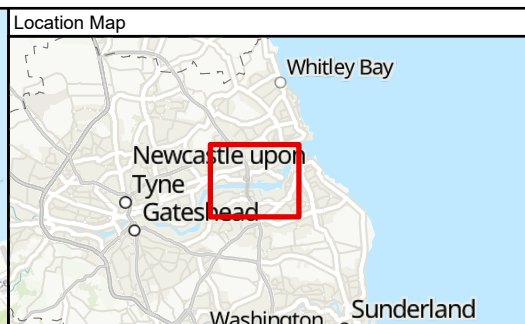
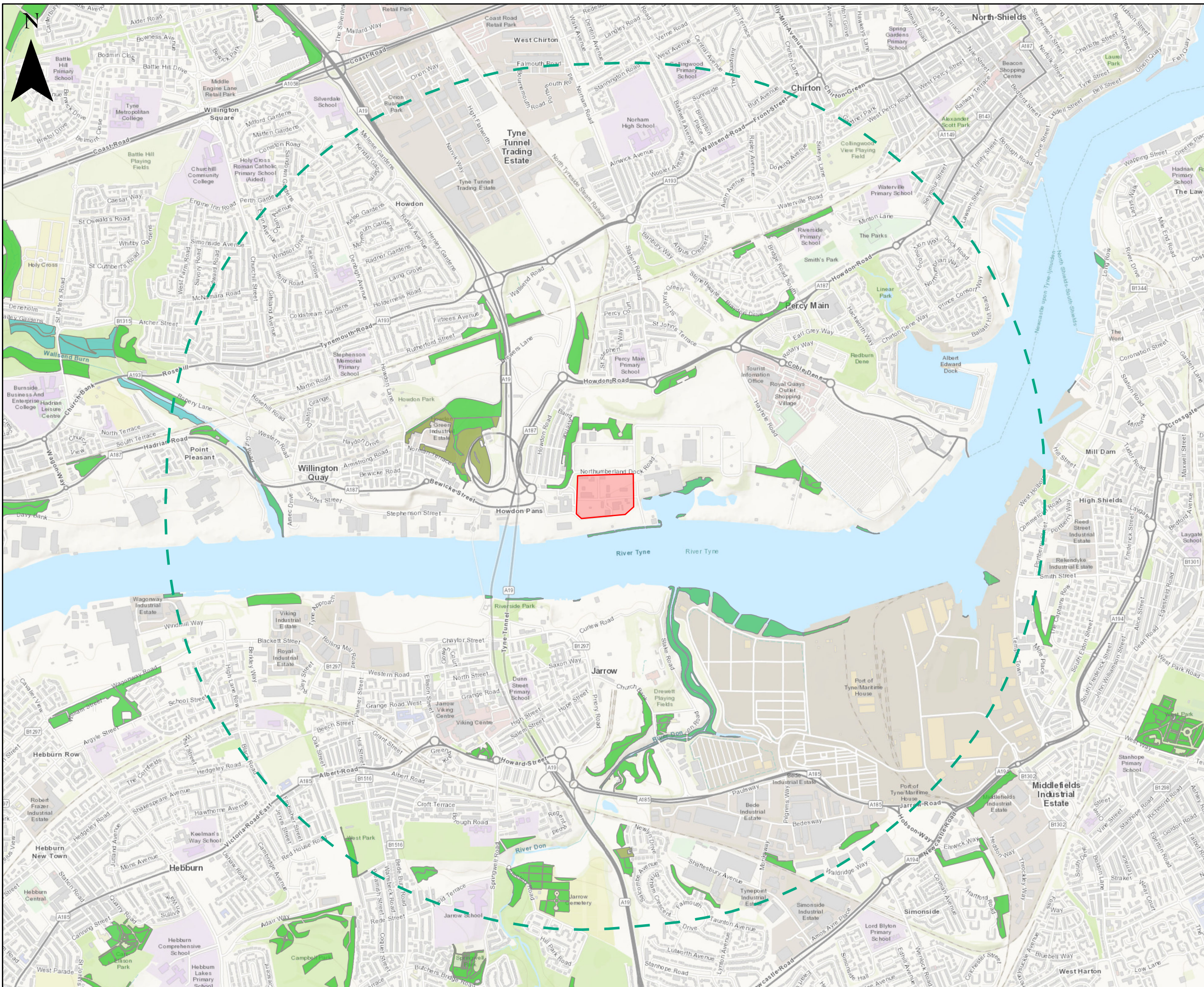
Title
 Howdon WWTW
 Environmental Permit Application
 Designated Habitat Sites

Designed	-	Eng Check	-
Drawn	S Davies	Coordination	G Peel
GIS Check	S Davies	Approved	A Manns
Scale at A3	Status	Rev	Security
1:75,000	PRE	P1	STD

© Mott MacDonald Ltd.
 This document is issued for the party which commissioned it and for specific purposes connected with the captioned project only. It should not be relied upon by any other party or used for any other purpose.
 We accept no responsibility for the consequences of this document being relied upon by any other party, or being used for any other purpose, or containing any error or omission which is due to an error or omission in data supplied to us by other parties.



Drawing Number
 100105164-MMD-GIS-0001



Key to Symbols

- Indicative site boundary
- 2km buffer
- Priority Habitat Inventory
- Deciduous woodland
- Good quality semi-improved grassland
- Mudflats
- No main habitat but additional habitats present

Notes
 Basemap: Esri UK, Esri, HERE, Garmin, FAO, METI/NASA, USGS, Esri UK, Esri, HERE, Garmin, INCREMENT P, USGS, METI/NASA
 Data Sources: ©Historic England 2020. Contains Ordnance Survey Data © Crown copyright and database right 2020. Contains Environment Agency information © Environment Agency and/or database right. © Natural England copyright. Contains Ordnance Survey Data © Crown copyright and database right 2020.

01	03/12/21	SD	Environmental Constraints	GP	AM
Rev	Date	Drawn	Description	Ch'kd	App'd

M M
MOTT MACDONALD

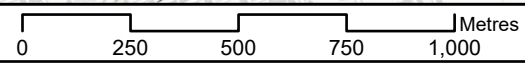
Mott MacDonald House
 8-10 Sydenham Road
 Croydon, CR0 2EE
 United Kingdom
 T +44 (0)20 8774 2000
 W mottmac.com

Client
 Northumbrian Water

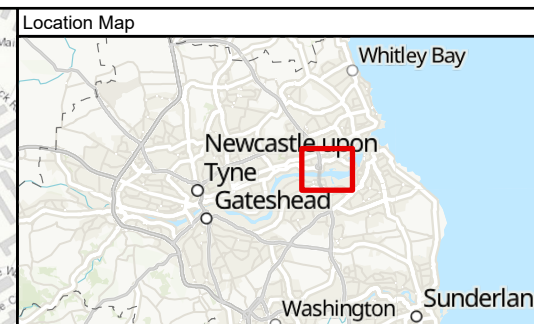
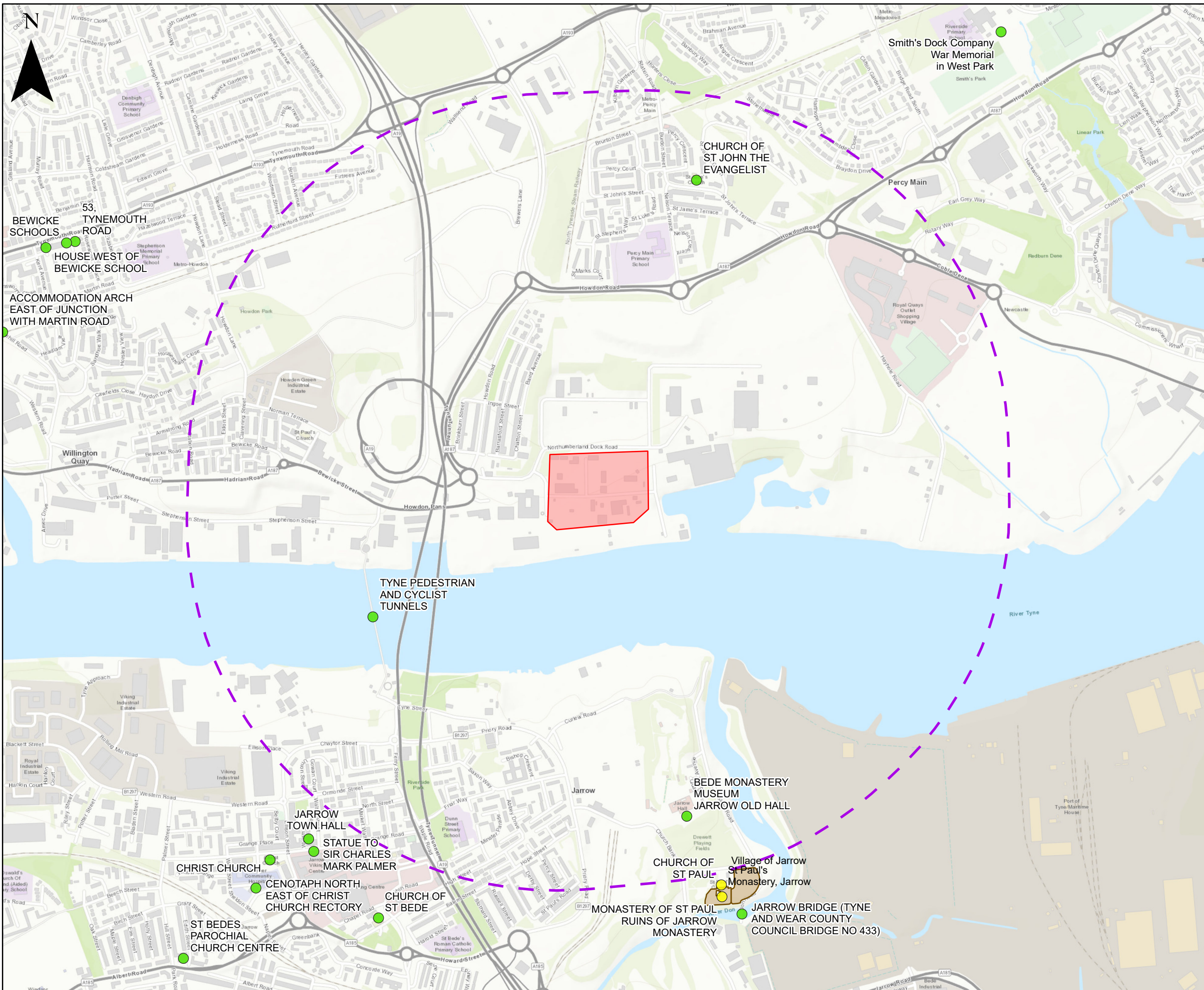
Title
 Howdon WWTW
 Environmental Permit Application
 Non-Statutory Designated Habitat Sites

Designed	-	Eng Check	-
Drawn	S Davies	Coordination	G Peel
GIS Check	S Davies	Approved	A Manns
Scale at A3	Status	Rev	Security
1:17,500	PRE	P1	STD

© Mott MacDonald Ltd.
 This document is issued for the party which commissioned it and for specific purposes connected with the captioned project only. It should not be relied upon by any other party or used for any other purpose.
 We accept no responsibility for the consequences of this document being relied upon by any other party, or being used for any other purpose, or containing any error or omission which is due to an error or omission in data supplied to us by other parties.



Drawing Number
 100105164-MMD-GIS-0002



Key to Symbols

- Indicative site boundary
- 1km buffer
- Grade I Listed Building
- Grade II Listed Building
- Scheduled monument

Notes
Basemap: Esri UK, Esri, HERE, Garmin, FAO, METI/NASA, USGS, Esri UK, Esri, HERE, Garmin, INCREMENT P, USGS, METI/NASA
Data Sources: ©Historic England 2020. Contains Ordnance Survey Data © Crown copyright and database right 2020. Contains Environment Agency information © Environment Agency and/or database right. © Natural England copyright. Contains Ordnance Survey Data © Crown copyright and database right 2020.

01	03/12/21	SD	Environmental Constraints	GP	AM
Rev	Date	Drawn	Description	Ch'kd	App'd


M M
MOTT MACDONALD
 Mott MacDonald House
 8-10 Sydenham Road
 Croydon, CR0 2EE
 United Kingdom
 T +44 (0)20 8774 2000
 W mottmac.com

Client
 Northumbrian Water

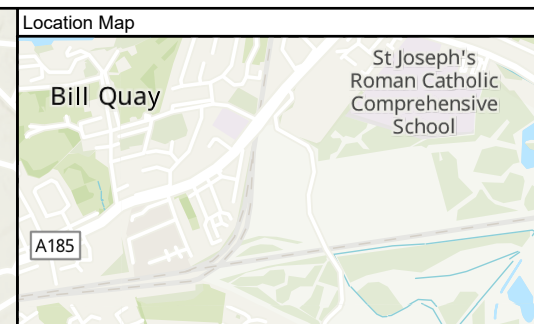
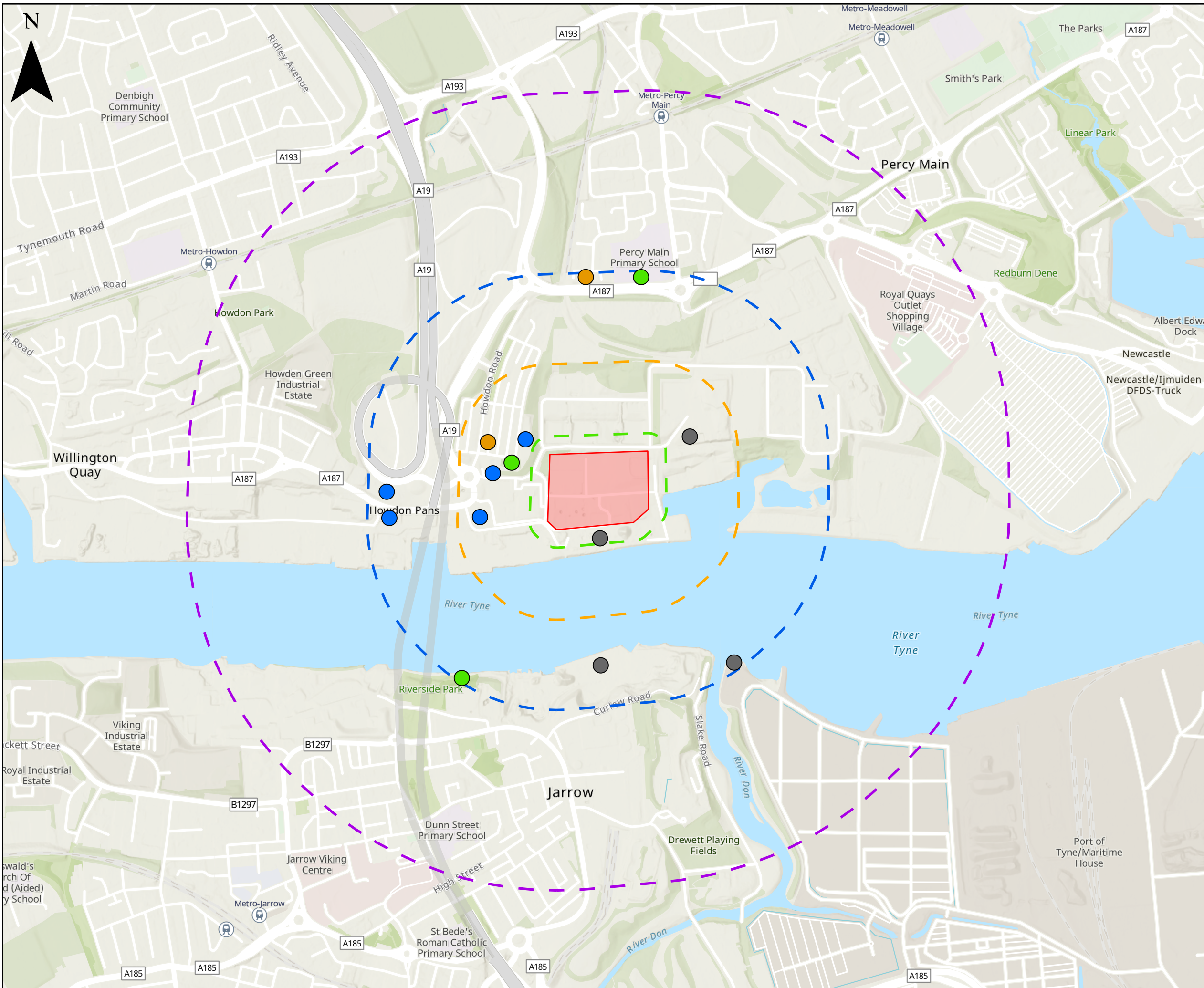
Title
 Howdon WWTW
 Environmental Permit Application
 Designated Heritage Sites

Designed	-	Eng Check	-
Drawn	S Davies	Coordination	G Peel
GIS Check	S Davies	Approved	A Manns
Scale at A3	Status	Rev	Security
1:10,000	PRE	P1	STD

© Mott MacDonald Ltd.
 This document is issued for the party which commissioned it and for specific purposes connected with the captioned project only. It should not be relied upon by any other party or used for any other purpose.
 We accept no responsibility for the consequences of this document being relied upon by any other party, or being used for any other purpose, or containing any error or omission which is due to an error or omission in data supplied to us by other parties.



Drawing Number
 100105164-MMD-GIS-0003



Key to Symbols

- Indicative site boundary
- 50m buffer
- 250m buffer
- 500m buffer
- 1km buffer

Sensitive receptor

- Commercial
- Community facility
- Industrial
- Residential

Notes

Basemap: Esri Community Maps Contributors, Esri UK, Esri, HERE, Garmin, GeoTechnologies, Inc., METI/NASA, USGS, Esri, Intermap, NASA, NGA, USGS

Data Sources: ©Historic England 2020. Contains Ordnance Survey Data © Crown copyright and database right 2020. Contains Environment Agency information © Environment Agency and/or database right. © Natural England copyright. Contains Ordnance Survey Data © Crown copyright and database right 2020.

01	21/02/22	SD	Environmental Constraints	GP	AM
Rev	Date	Drawn	Description	Ch'k'd	App'd

M M
MOTT MACDONALD

Mott MacDonald House
 8-10 Sydenham Road
 Croydon, CR0 2EE
 United Kingdom
 T +44 (0)20 8774 2000
 W mottmac.com

Client

Northumbrian Water

Title

Howdon WWTW
 Environmental Permit Application
 Designated Heritage Sites

Designed	-	Eng Check	-
Drawn	S Davies	Coordination	G Peel
GIS Check	S Davies	Approved	A Manns
Scale at A3	Status	Rev	Security
1:10,000	PRE	P1	STD

