



**Site Details:**

Runcorn EfW Facility, Barlow Way, Runcorn, WA7 4HG

**Client Ref:** CMAPS-CM-1130406-2894-121023  
**Report Ref:** CMAPS-CM-1130406-2894-121023HIS  
**Grid Ref:** 349810, 381810

**Map Name:** County Series

**Map date:** 1849

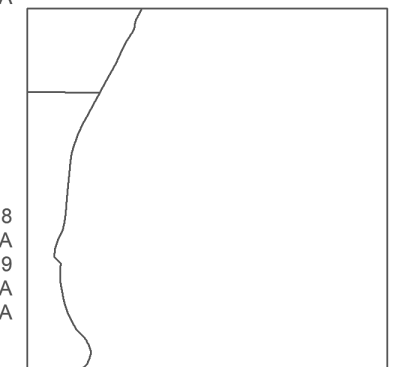
**Scale:** 1:10,560

**Printed at:** 1:10,560



Surveyed 1846  
Revised N/A  
Edition 1849  
Copyright N/A  
Levelled N/A

Surveyed 1848  
Revised N/A  
Edition 1849  
Copyright N/A  
Levelled N/A



Produced by  
Groundsure Insights  
[www.groundsure.com](http://www.groundsure.com)

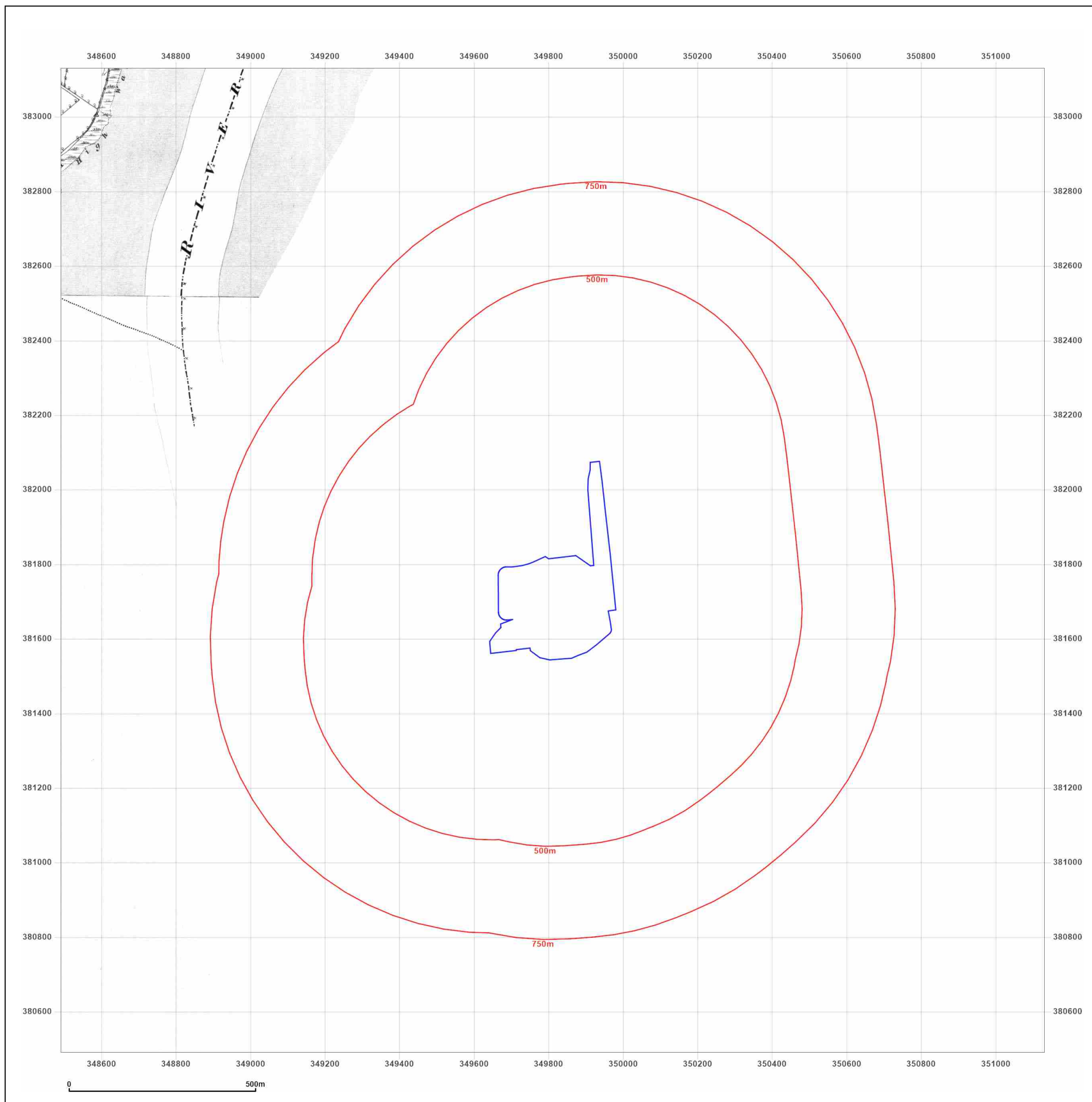


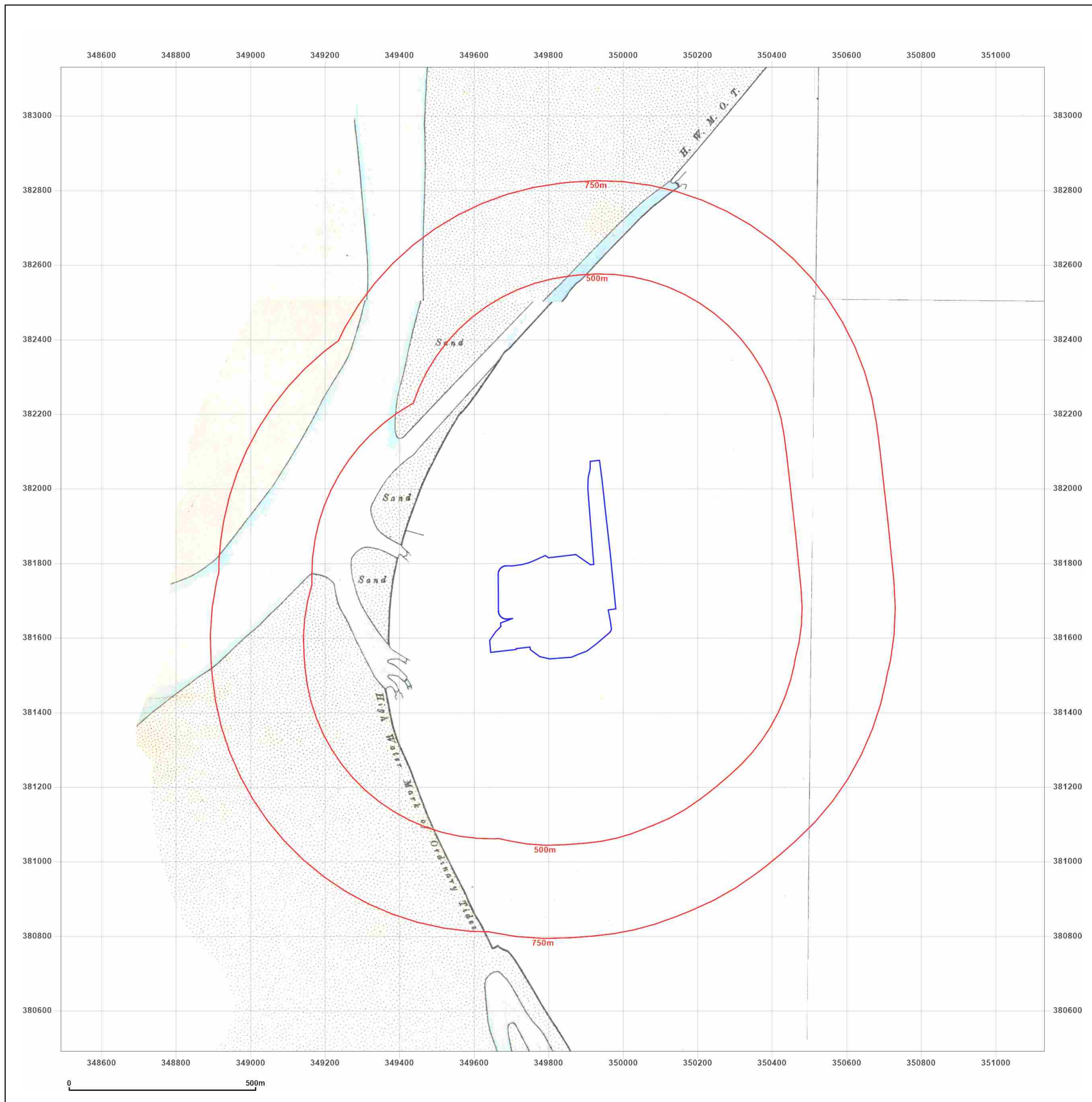
Supplied by:  
[www.centremapslive.com](http://www.centremapslive.com)  
[groundsure@centremaps.com](mailto:groundsure@centremaps.com)

© Crown copyright and database rights 2018 Ordnance Survey 100035207

Production date: 12 October 2023

Map legend available at:  
[www.groundsure.com/sites/default/files/groundsure\\_legend.pdf](http://www.groundsure.com/sites/default/files/groundsure_legend.pdf)





**Site Details:**

Runcorn EfW Facility, Barlow Way, Runcorn, WA7 4HG

**Client Ref:** CMAPS-CM-1130406-2894-121023  
**Report Ref:** CMAPS-CM-1130406-2894-121023HIS  
**Grid Ref:** 349810, 381810

**Map Name:** County Series

**Map date:** 1890-1891

**Scale:** 1:10,560

**Printed at:** 1:10,560



<p>Surveyed 1890 Revised 1890 Edition N/A Copyright N/A Levelled N/A</p>	<p>Surveyed 1891 Revised 1891 Edition N/A Copyright N/A Levelled N/A</p>
--	--



Produced by Groundsure Insights  
[www.groundsure.com](http://www.groundsure.com)



Supplied by:  
[www.centremapslive.com](http://www.centremapslive.com)  
[groundsure@centremaps.com](mailto:groundsure@centremaps.com)

© Crown copyright and database rights 2018 Ordnance Survey 100035207

Production date: 12 October 2023

Map legend available at:  
[www.groundsure.com/sites/default/files/groundsure\\_legend.pdf](http://www.groundsure.com/sites/default/files/groundsure_legend.pdf)





**Site Details:**

Runcorn EfW Facility, Barlow Way, Runcorn, WA7 4HG

**Client Ref:** CMAPS-CM-1130406-2894-121023  
**Report Ref:** CMAPS-CM-1130406-2894-121023HIS  
**Grid Ref:** 349810, 381810

**Map Name:** County Series

**Map date:** 1894

**Scale:** 1:10,560


**Printed at:** 1:10,560



Surveyed 1894  
Revised 1894  
Edition N/A  
Copyright N/A  
Levelled N/A

Surveyed 1894  
Revised 1894  
Edition N/A  
Copyright N/A  
Levelled N/A

Surveyed 1894  
Revised 1894  
Edition N/A  
Copyright N/A  
Levelled N/A



Produced by  
Groundsure Insights  
[www.groundsure.com](http://www.groundsure.com)

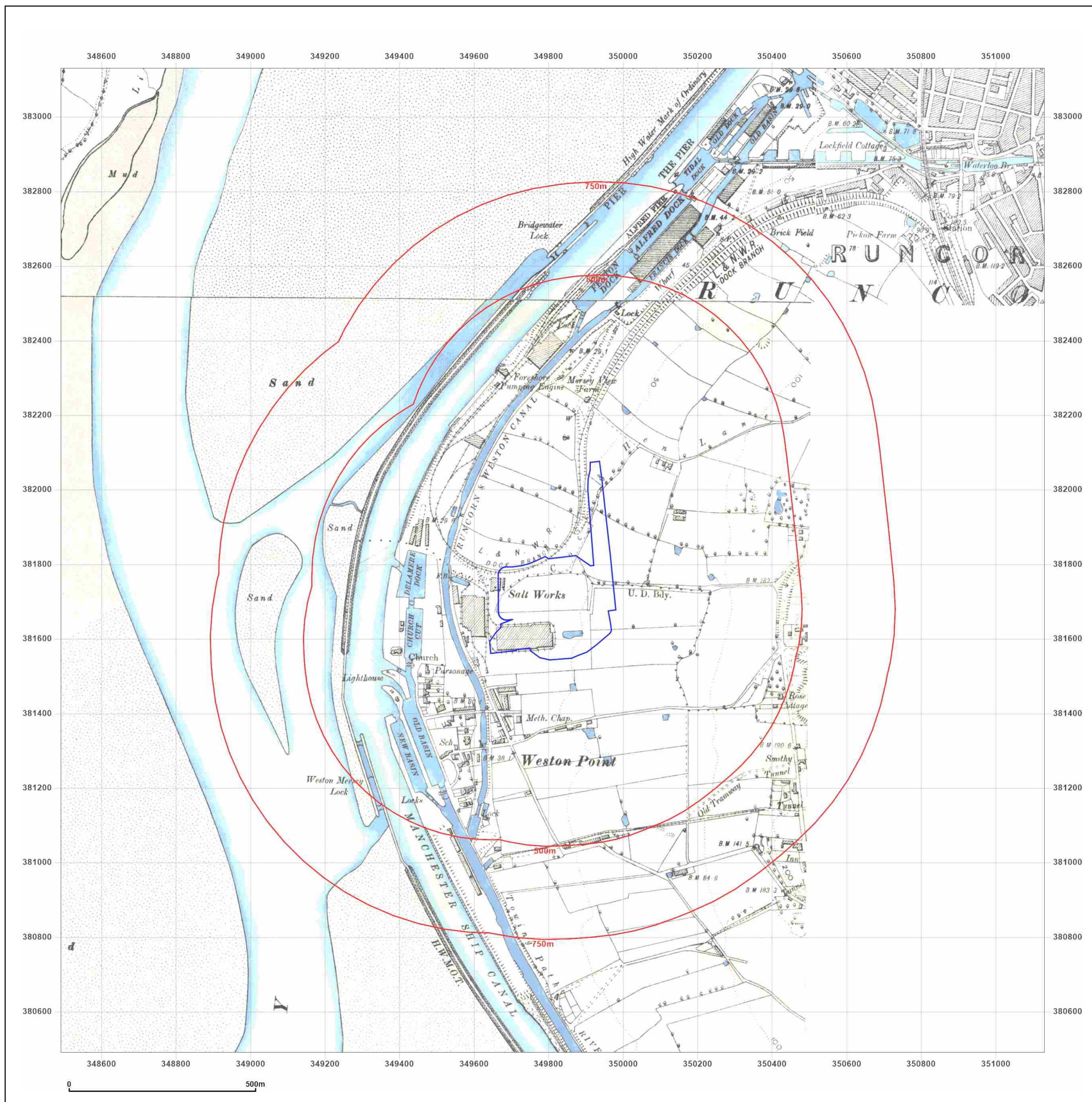


Supplied by:  
[www.centremapslive.com](http://www.centremapslive.com)  
[groundsure@centremaps.com](mailto:groundsure@centremaps.com)

© Crown copyright and database rights 2018 Ordnance Survey 100035207

Production date: 12 October 2023

Map legend available at:  
[www.groundsure.com/sites/default/files/groundsure\\_legend.pdf](http://www.groundsure.com/sites/default/files/groundsure_legend.pdf)







**Site Details:**

Runcorn EfW Facility, Barlow Way, Runcorn, WA7 4HG

**Client Ref:** CMAPS-CM-1130406-2894-121023  
**Report Ref:** CMAPS-CM-1130406-2894-121023HIS  
**Grid Ref:** 349810, 381810

**Map Name:** County Series

**Map date:** 1897

**Scale:** 1:10,560

**Printed at:** 1:10,560



Surveyed 1874  
Revised 1897  
Edition N/A  
Copyright N/A  
Levelled N/A

Surveyed 1874  
Revised 1897  
Edition N/A  
Copyright N/A  
Levelled N/A



Produced by Groundsure Insights  
[www.groundsure.com](http://www.groundsure.com)

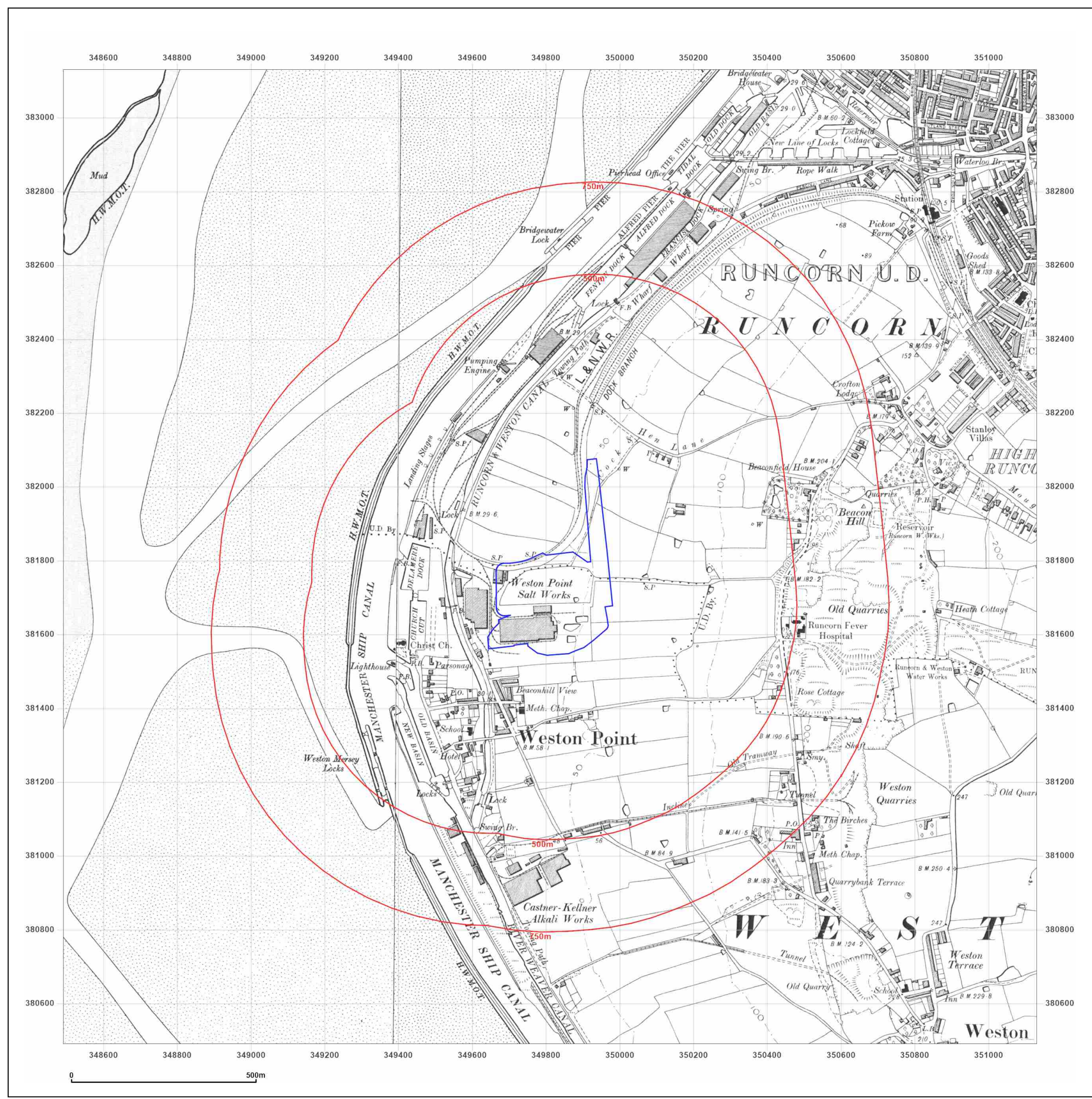


Supplied by:  
[www.centremapslive.com](http://www.centremapslive.com)  
[groundsure@centremaps.com](mailto:groundsure@centremaps.com)

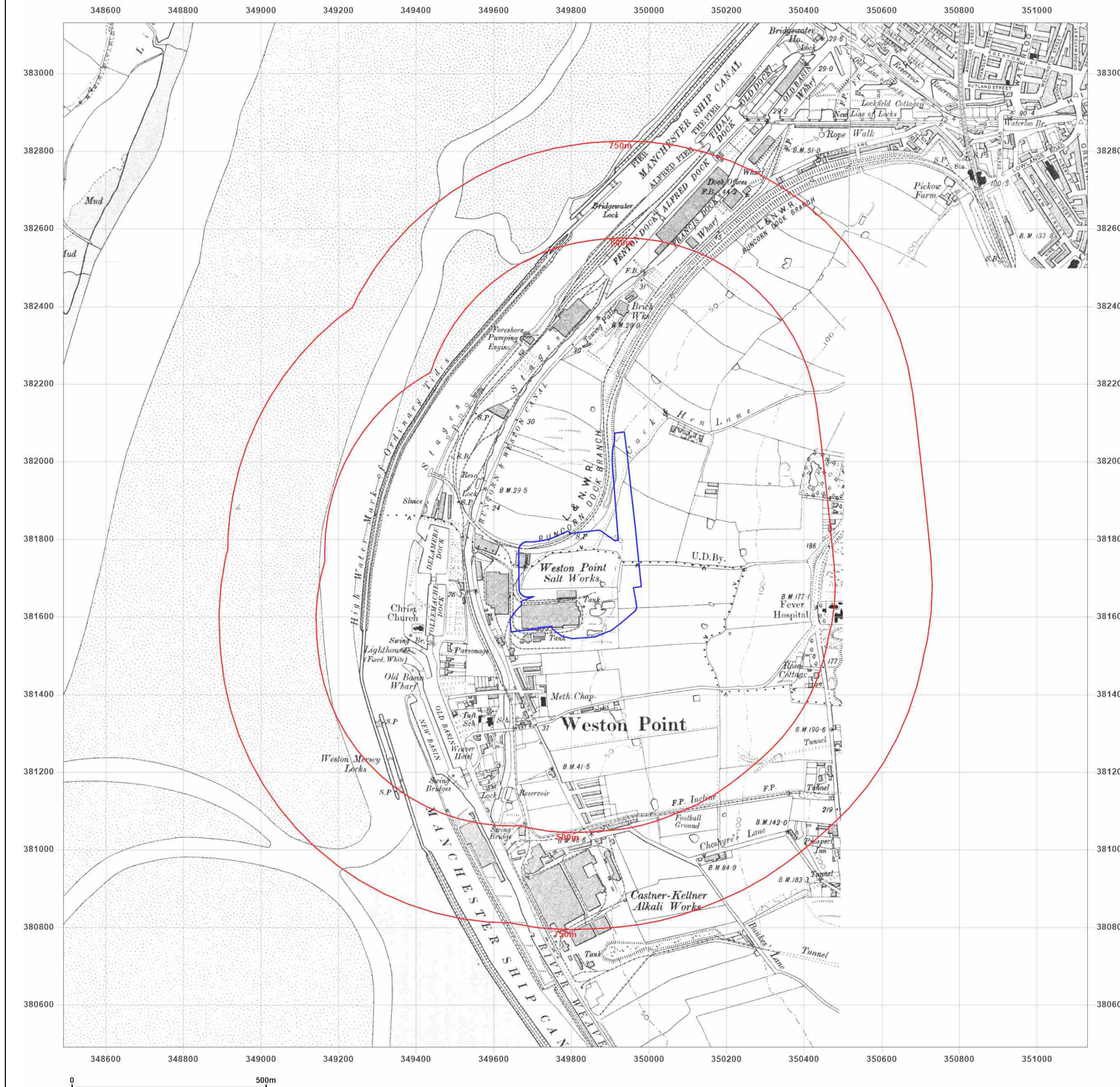
© Crown copyright and database rights 2018 Ordnance Survey 100035207

Production date: 12 October 2023

Map legend available at:  
[www.groundsure.com/sites/default/files/groundsure\\_legend.pdf](http://www.groundsure.com/sites/default/files/groundsure_legend.pdf)







**Site Details:**

Runcorn EfW Facility, Barlow Way, Runcorn, WA7 4HG

**Client Ref:** CMAPS-CM-1130406-2894-121023  
**Report Ref:** CMAPS-CM-1130406-2894-121023HIS  
**Grid Ref:** 349810, 381810

**Map Name:** County Series

**Map date:** 1905

**Scale:** 1:10,560

**Printed at:** 1:10,560



Surveyed 1891  
Revised 1905  
Edition N/A  
Copyright N/A  
Levelled N/A

Surveyed 1891  
Revised 1905  
Edition N/A  
Copyright N/A  
Levelled N/A

Surveyed 1846  
Revised 1905  
Edition N/A  
Copyright N/A  
Levelled N/A



Produced by Groundsure Insights  
[www.groundsure.com](http://www.groundsure.com)



Supplied by:  
[www.centremapslive.com](http://www.centremapslive.com)  
[groundsure@centremaps.com](mailto:groundsure@centremaps.com)

© Crown copyright and database rights 2018 Ordnance Survey 100035207

Production date: 12 October 2023

Map legend available at:  
[www.groundsure.com/sites/default/files/groundsure\\_legend.pdf](http://www.groundsure.com/sites/default/files/groundsure_legend.pdf)





**Site Details:**

Runcorn EfW Facility, Barlow Way, Runcorn, WA7 4HG


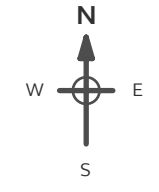
**Client Ref:** CMAPS-CM-1130406-2894-121023  
**Report Ref:** CMAPS-CM-1130406-2894-121023HIS  
**Grid Ref:** 349810, 381810

**Map Name:** County Series

**Map date:** 1908

**Scale:** 1:10,560

**Printed at:** 1:10,560



Surveyed 1874  
Revised 1908  
Edition N/A  
Copyright N/A  
Levelled N/A



Produced by  
Groundsure Insights  
[www.groundsure.com](http://www.groundsure.com)

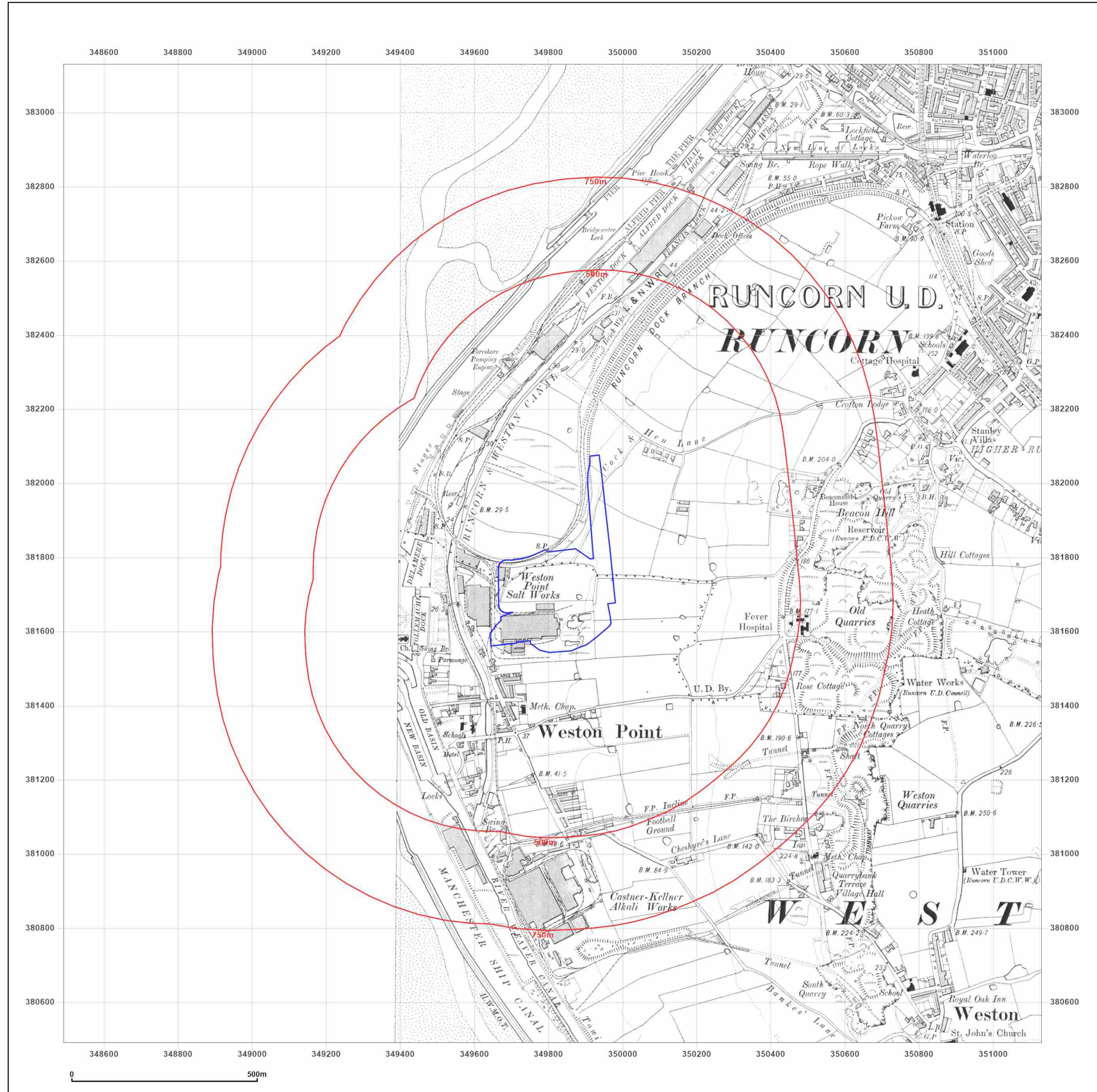


Supplied by:  
[www.centremapslive.com](http://www.centremapslive.com)  
[groundsure@centremaps.com](mailto:groundsure@centremaps.com)

© Crown copyright and database rights 2018 Ordnance Survey 100035207

Production date: 12 October 2023

Map legend available at:  
[www.groundsure.com/sites/default/files/groundsure\\_legend.pdf](http://www.groundsure.com/sites/default/files/groundsure_legend.pdf)



348600 348800 349000 349200 349400 349600 349800 350000 350200 350400 350600 350800 351000

383000 382800 382600 382400 382200 382000 381800 381600 381400 381200 381000 380800 380600

348600 348800 349000 349200 349400 349600 349800 350000 350200 350400 350600 350800 351000

0 500m





**Site Details:**

Runcorn EfW Facility, Barlow Way, Runcorn, WA7 4HG


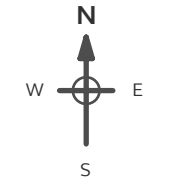
**Client Ref:** CMAPS-CM-1130406-2894-121023  
**Report Ref:** CMAPS-CM-1130406-2894-121023HIS  
**Grid Ref:** 349810, 381810

**Map Name:** County Series

**Map date:** 1908

**Scale:** 1:10,560

**Printed at:** 1:10,560



Surveyed 1874  
Revised 1908  
Edition N/A  
Copyright N/A  
Levelled N/A



Produced by  
Groundsure Insights  
[www.groundsure.com](http://www.groundsure.com)

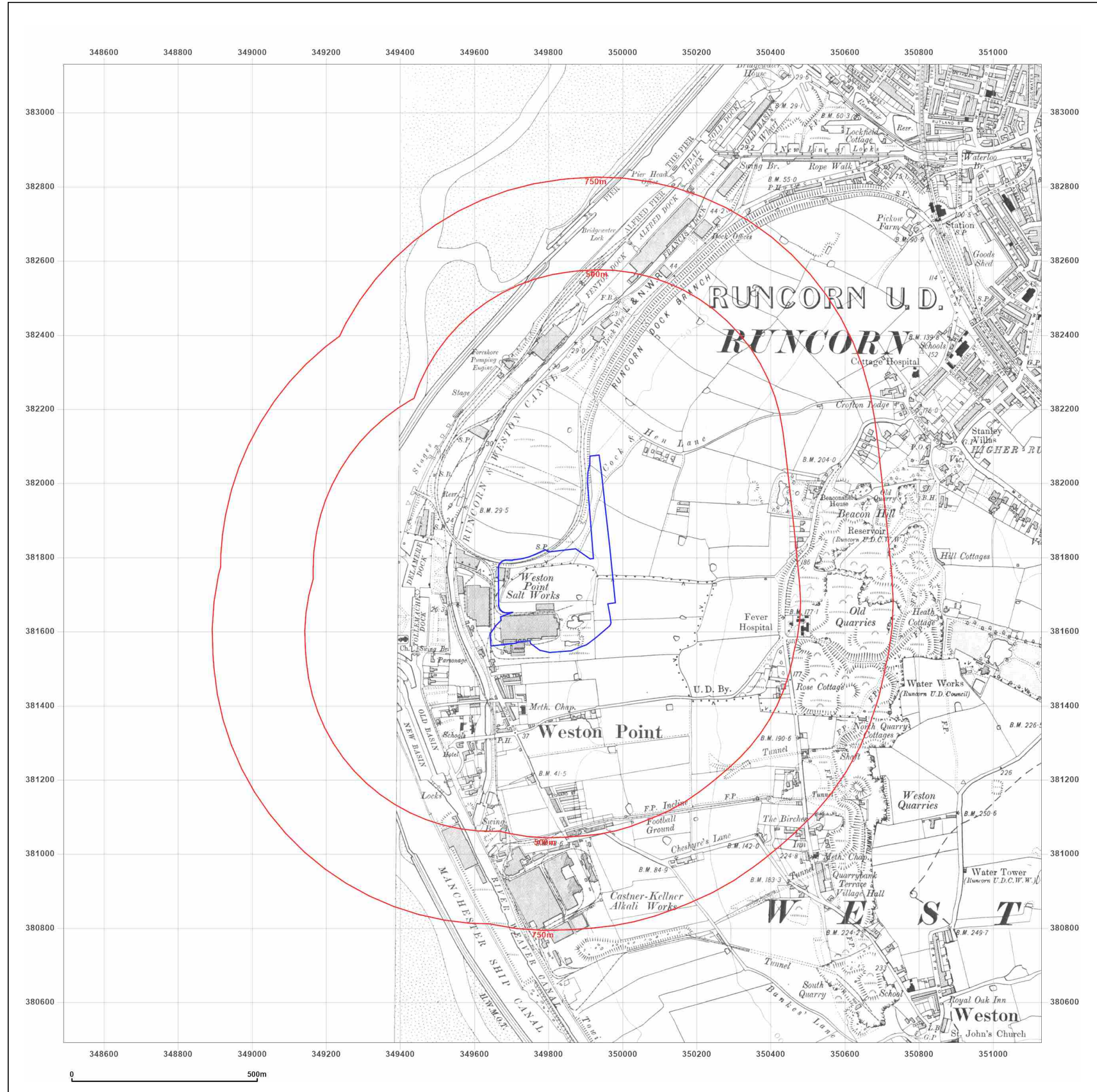


Supplied by:  
[www.centremapslive.com](http://www.centremapslive.com)  
[groundsure@centremaps.com](mailto:groundsure@centremaps.com)

© Crown copyright and database rights 2018 Ordnance Survey 100035207

Production date: 12 October 2023

Map legend available at:  
[www.groundsure.com/sites/default/files/groundsure\\_legend.pdf](http://www.groundsure.com/sites/default/files/groundsure_legend.pdf)



348600 348800 349000 349200 349400 349600 349800 350000 350200 350400 350600 350800 351000

383000  
382800  
382600  
382400  
382200  
382000  
381800  
381600  
381400  
381200  
381000  
380800  
380600

348600 348800 349000 349200 349400 349600 349800 350000 350200 350400 350600 350800 351000

0 500m





**Site Details:**

Runcorn EfW Facility, Barlow Way, Runcorn, WA7 4HG


**Client Ref:** CMAPS-CM-1130406-2894-121023  
**Report Ref:** CMAPS-CM-1130406-2894-121023HIS  
**Grid Ref:** 349810, 381810

**Map Name:** County Series

**Map date:** 1912

**Scale:** 1:10,560

**Printed at:** 1:10,560



Surveyed 1874  
Revised 1912  
Edition 1912  
Copyright N/A  
Levelled N/A



Produced by  
Groundsure Insights  
[www.groundsure.com](http://www.groundsure.com)

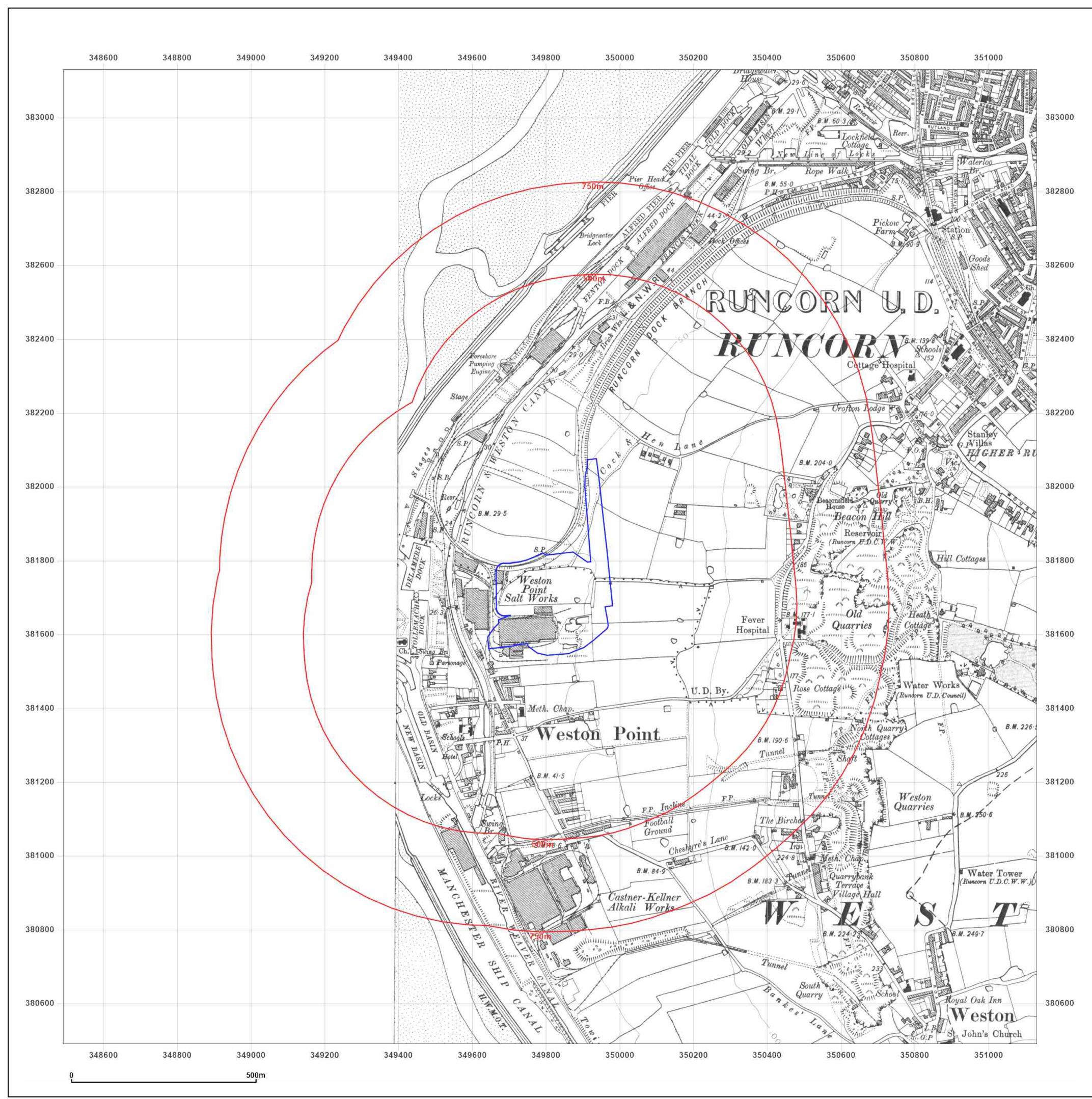


Supplied by:  
[www.centremapslive.com](http://www.centremapslive.com)  
[groundsure@centremaps.com](mailto:groundsure@centremaps.com)

© Crown copyright and database rights 2018 Ordnance Survey 100035207

**Production date:** 12 October 2023

Map legend available at:  
[www.groundsure.com/sites/default/files/groundsure\\_legend.pdf](http://www.groundsure.com/sites/default/files/groundsure_legend.pdf)







**Site Details:**

Runcorn EfW Facility, Barlow Way, Runcorn, WA7 4HG

**Client Ref:** CMAPS-CM-1130406-2894-121023  
**Report Ref:** CMAPS-CM-1130406-2894-121023HIS  
**Grid Ref:** 349810, 381810

**Map Name:** County Series

**Map date:** 1908-1912

**Scale:** 1:10,560

**Printed at:** 1:10,560



Surveyed 1872  
Revised 1912  
Edition N/A  
Copyright N/A  
Levelled N/A

Surveyed 1874  
Revised 1908  
Edition N/A  
Copyright N/A  
Levelled N/A



Produced by  
Groundsure Insights  
[www.groundsure.com](http://www.groundsure.com)

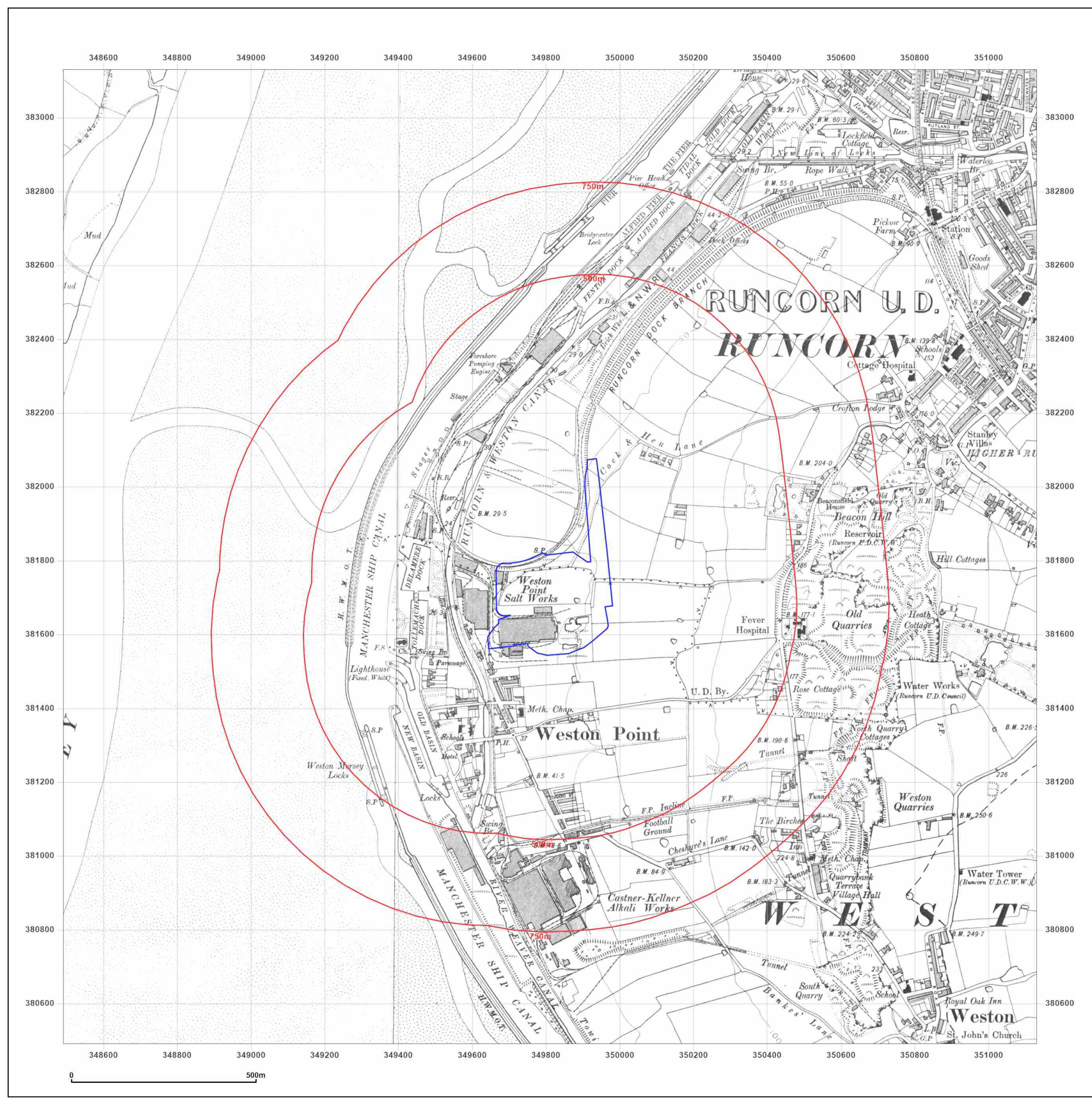


Supplied by:  
[www.centremapslive.com](http://www.centremapslive.com)  
[groundsure@centremaps.com](mailto:groundsure@centremaps.com)

© Crown copyright and database rights 2018 Ordnance Survey 100035207

Production date: 12 October 2023

Map legend available at:  
[www.groundsure.com/sites/default/files/groundsure\\_legend.pdf](http://www.groundsure.com/sites/default/files/groundsure_legend.pdf)







**Site Details:**

Runcorn EfW Facility, Barlow Way, Runcorn, WA7 4HG

**Client Ref:** CMAPS-CM-1130406-2894-121023  
**Report Ref:** CMAPS-CM-1130406-2894-121023HIS  
**Grid Ref:** 349810, 381810

**Map Name:** County Series


**Map date:** 1925

**Scale:** 1:10,560

**Printed at:** 1:10,560



Surveyed 1846  
Revised 1925  
Edition N/A  
Copyright N/A  
Levelled N/A



Surveyed 1846  
Revised 1925  
Edition N/A  
Copyright N/A  
Levelled N/A



Produced by  
Groundsure Insights  
[www.groundsure.com](http://www.groundsure.com)

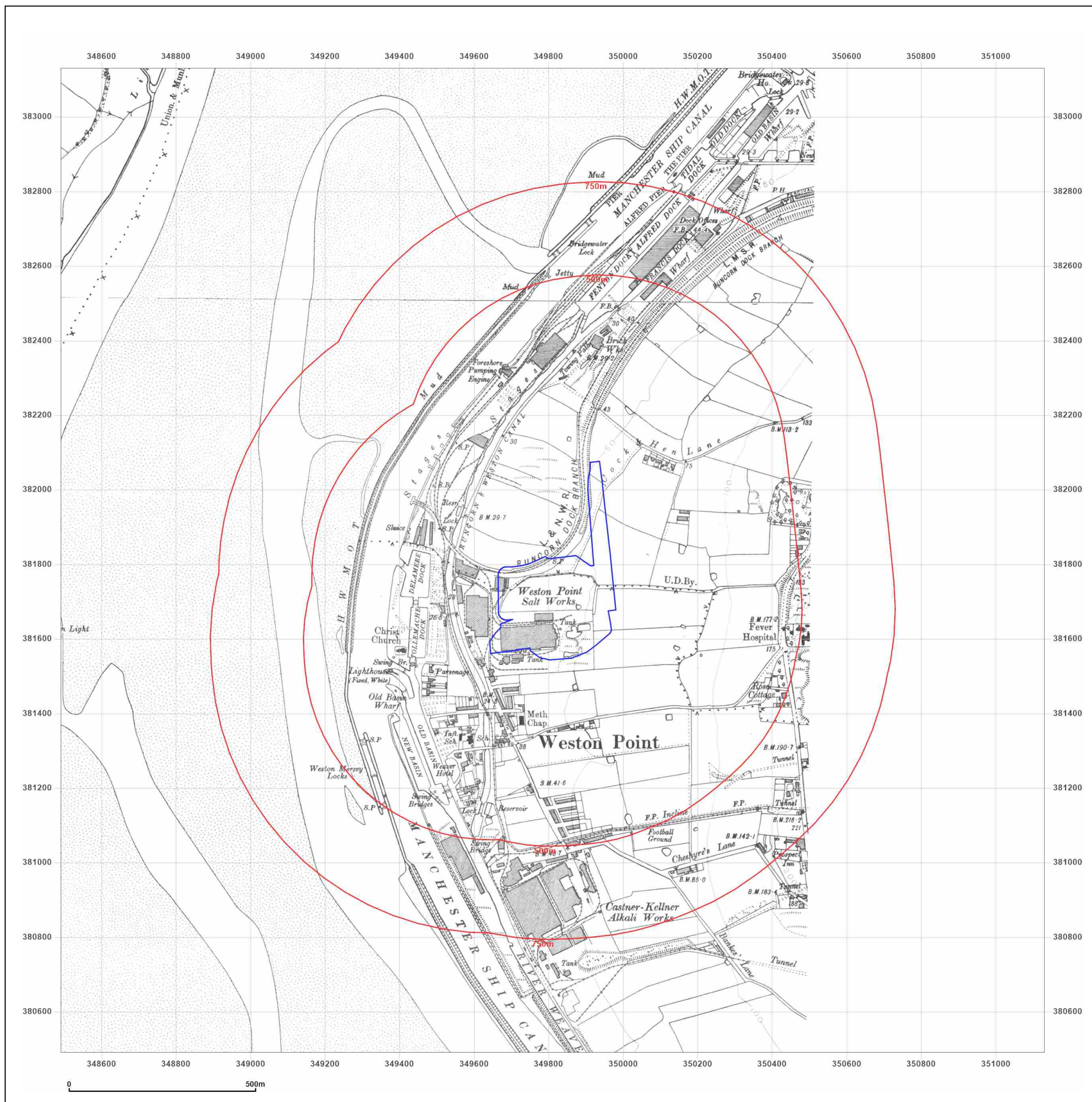


Supplied by:  
[www.centremapslive.com](http://www.centremapslive.com)  
[groundsure@centremaps.com](mailto:groundsure@centremaps.com)

© Crown copyright and database rights 2018 Ordnance Survey 100035207

Production date: 12 October 2023

Map legend available at:  
[www.groundsure.com/sites/default/files/groundsure\\_legend.pdf](http://www.groundsure.com/sites/default/files/groundsure_legend.pdf)







**Site Details:**

Runcorn EfW Facility, Barlow Way, Runcorn, WA7 4HG

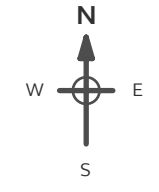
**Client Ref:** CMAPS-CM-1130406-2894-121023  
**Report Ref:** CMAPS-CM-1130406-2894-121023HIS  
**Grid Ref:** 349810, 381810

**Map Name:** County Series

**Map date:** 1925-1926

**Scale:** 1:10,560

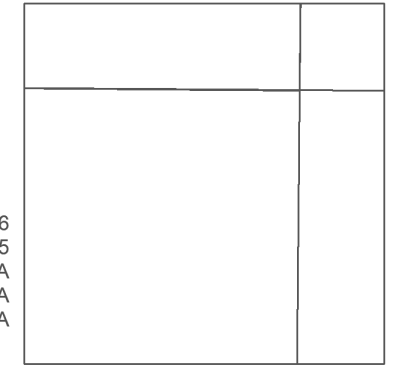
**Printed at:** 1:10,560



Surveyed 1846  
Revised 1925  
Edition N/A  
Copyright N/A  
Levelled N/A

Surveyed 1847  
Revised 1926  
Edition N/A  
Copyright N/A  
Levelled N/A

Surveyed 1846  
Revised 1925  
Edition N/A  
Copyright N/A  
Levelled N/A



Produced by Groundsure Insights  
[www.groundsure.com](http://www.groundsure.com)

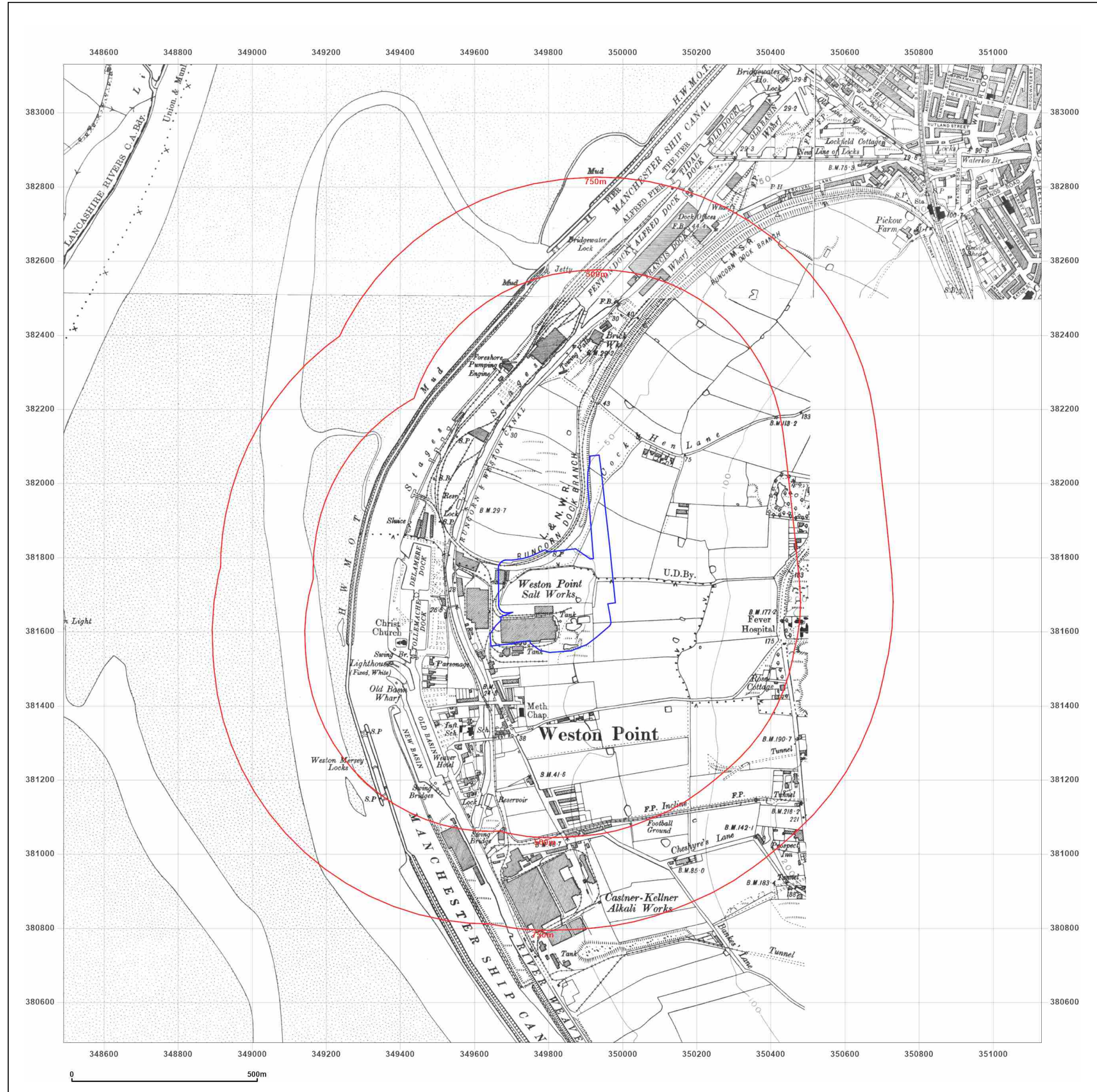


Supplied by:  
[www.centremapslive.com](http://www.centremapslive.com)  
[groundsure@centremaps.com](mailto:groundsure@centremaps.com)

© Crown copyright and database rights 2018 Ordnance Survey 100035207

Production date: 12 October 2023

Map legend available at:  
[www.groundsure.com/sites/default/files/groundsure\\_legend.pdf](http://www.groundsure.com/sites/default/files/groundsure_legend.pdf)











**Site Details:**

Runcorn EfW Facility, Barlow Way, Runcorn, WA7 4HG


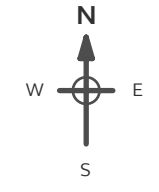
**Client Ref:** CMAPS-CM-1130406-2894-121023  
**Report Ref:** CMAPS-CM-1130406-2894-121023HIS  
**Grid Ref:** 349810, 381810

**Map Name:** County Series

**Map date:** 1938

**Scale:** 1:10,560

**Printed at:** 1:10,560



Surveyed 1874  
Revised 1938  
Edition N/A  
Copyright N/A  
Levelled N/A



Produced by  
Groundsure Insights  
[www.groundsure.com](http://www.groundsure.com)



Supplied by:  
[www.centremapslive.com](http://www.centremapslive.com)  
[groundsure@centremaps.com](mailto:groundsure@centremaps.com)

© Crown copyright and database rights 2018 Ordnance Survey 100035207

**Production date:** 12 October 2023

Map legend available at:  
[www.groundsure.com/sites/default/files/groundsure\\_legend.pdf](http://www.groundsure.com/sites/default/files/groundsure_legend.pdf)







**Site Details:**

Runcorn EfW Facility, Barlow Way, Runcorn, WA7 4HG

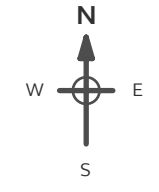
**Client Ref:** CMAPS-CM-1130406-2894-121023  
**Report Ref:** CMAPS-CM-1130406-2894-121023HIS  
**Grid Ref:** 349810, 381810

**Map Name:** Provisional

**Map date:** 1953-1954

**Scale:** 1:10,560

**Printed at:** 1:10,560



Surveyed N/A  
Revised 1953  
Edition 1954  
Copyright N/A  
Levelled N/A

Surveyed N/A  
Revised 1953  
Edition N/A  
Copyright N/A  
Levelled N/A



Produced by Groundsure Insights  
[www.groundsure.com](http://www.groundsure.com)

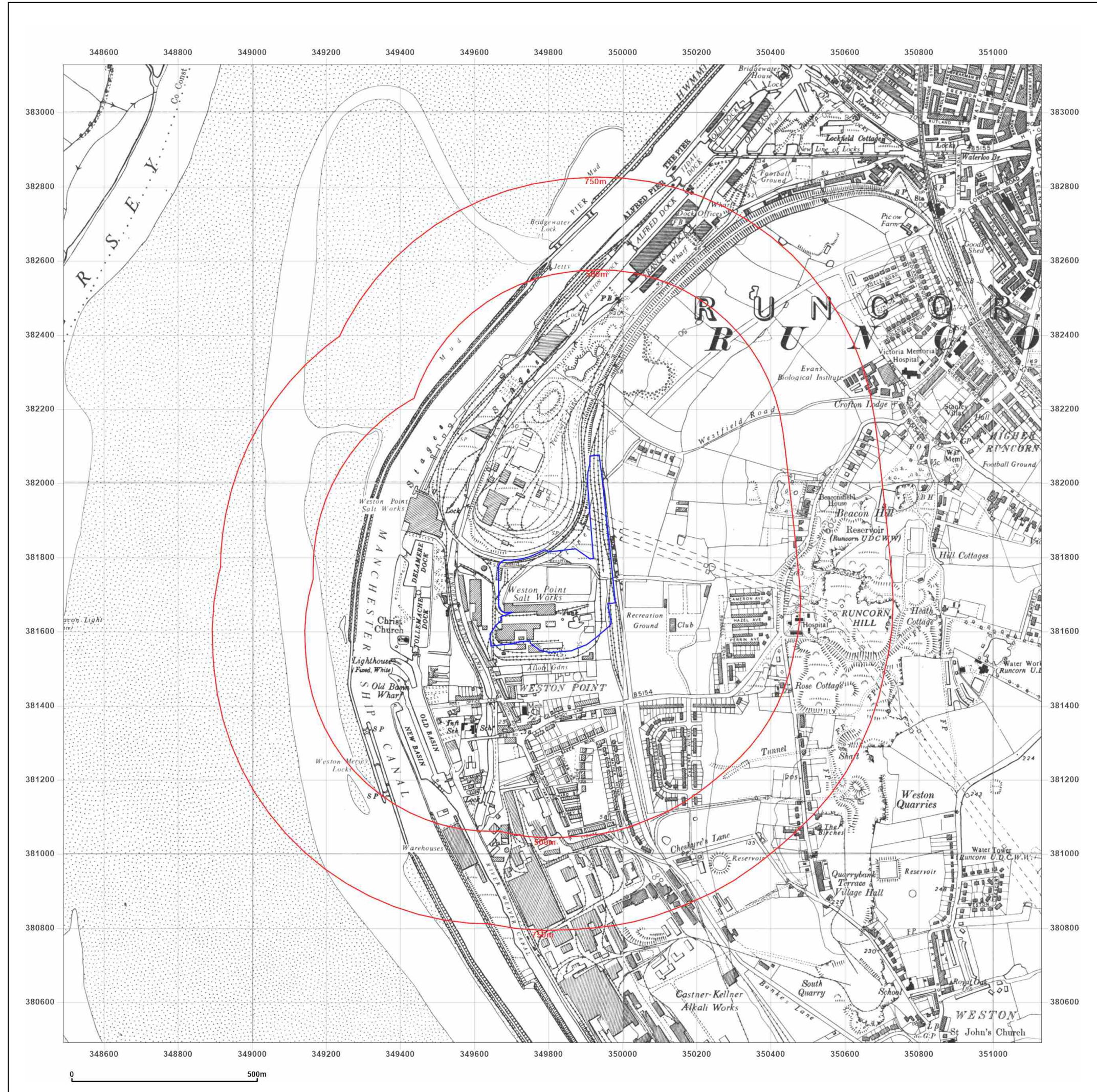


Supplied by:  
[www.centremapslive.com](http://www.centremapslive.com)  
[groundsure@centremaps.com](mailto:groundsure@centremaps.com)

© Crown copyright and database rights 2018 Ordnance Survey 100035207

Production date: 12 October 2023

Map legend available at:  
[www.groundsure.com/sites/default/files/groundsure\\_legend.pdf](http://www.groundsure.com/sites/default/files/groundsure_legend.pdf)







**Site Details:**

Runcorn EfW Facility, Barlow Way, Runcorn, WA7 4HG

**Client Ref:** CMAPS-CM-1130406-2894-121023  
**Report Ref:** CMAPS-CM-1130406-2894-121023HIS  
**Grid Ref:** 349810, 381810

**Map Name:** Provisional

**Map date:** 1964

**Scale:** 1:10,560

**Printed at:** 1:10,560



Surveyed 1949  
Revised 1964  
Edition N/A  
Copyright N/A  
Levelled N/A



Produced by  
Groundsure Insights  
[www.groundsure.com](http://www.groundsure.com)

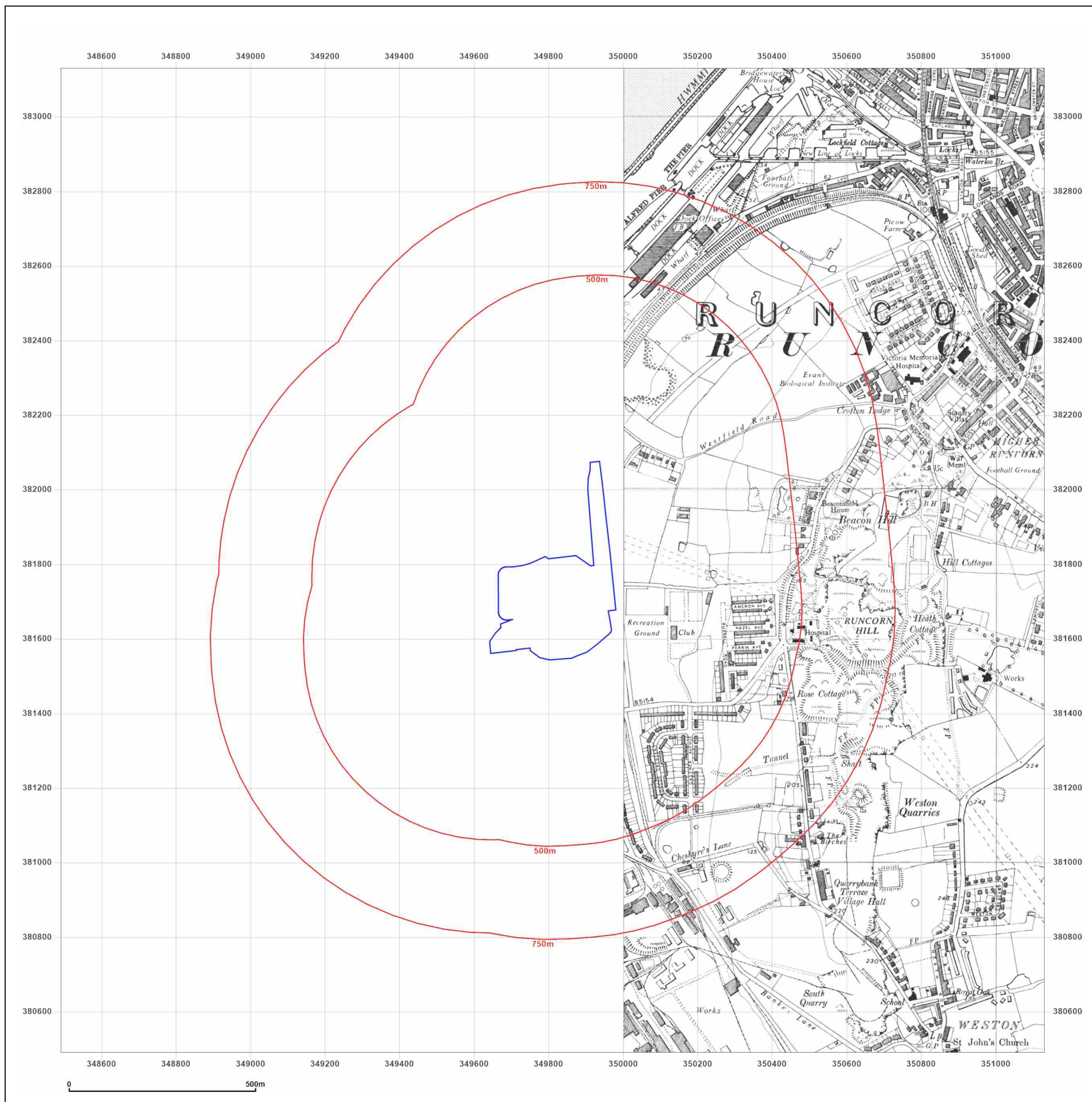


Supplied by:  
[www.centremapslive.com](http://www.centremapslive.com)  
[groundsure@centremaps.com](mailto:groundsure@centremaps.com)

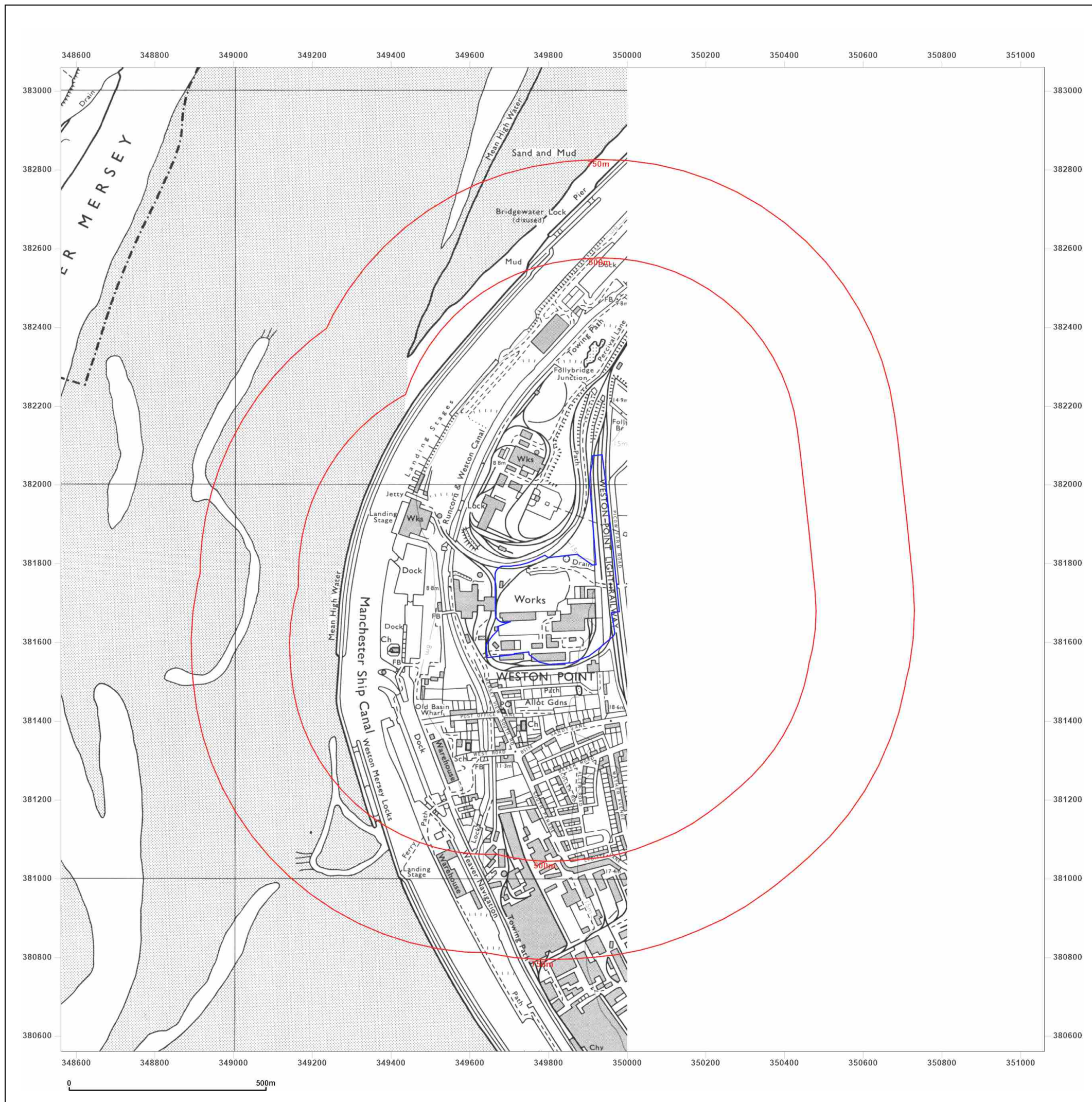
© Crown copyright and database rights 2018 Ordnance Survey 100035207

Production date: 12 October 2023

Map legend available at:  
[www.groundsure.com/sites/default/files/groundsure\\_legend.pdf](http://www.groundsure.com/sites/default/files/groundsure_legend.pdf)







**Site Details:**  
 Runcorn EfW Facility, Barlow Way, Runcorn, WA7 4HG

**Client Ref:** CMAPS-CM-1130406-2894-121023  
**Report Ref:** CMAPS-CM-1130406-2894-121023HIS  
**Grid Ref:** 349810, 381810

**Map Name:** National Grid  
**Map date:** 1968  
**Scale:** 1:10,000  
**Printed at:** 1:10,000



Surveyed 1968  
 Revised 1968  
 Edition N/A  
 Copyright N/A  
 Levelled N/A

**Groundsure** INSIGHTS  
 Produced by Groundsure Insights  
[www.groundsure.com](http://www.groundsure.com)

Powered by Supplied by:  
[www.centremapslive.com](http://www.centremapslive.com)  
[groundsure@centremaps.com](mailto:groundsure@centremaps.com)

© Crown copyright and database rights 2018 Ordnance Survey 100035207

Production date: 12 October 2023

Map legend available at:  
[www.groundsure.com/sites/default/files/groundsure\\_legend.pdf](http://www.groundsure.com/sites/default/files/groundsure_legend.pdf)





**Site Details:**

Runcorn EfW Facility, Barlow Way, Runcorn, WA7 4HG

**Client Ref:** CMAPS-CM-1130406-2894-121023  
**Report Ref:** CMAPS-CM-1130406-2894-121023HIS  
**Grid Ref:** 349810, 381810

**Map Name:** Provisional

**Map date:** 1968

**Scale:** 1:10,560

**Printed at:** 1:10,560



Surveyed 1968  
Revised 1968  
Edition N/A  
Copyright N/A  
Levelled N/A



Produced by  
Groundsure Insights  
[www.groundsure.com](http://www.groundsure.com)

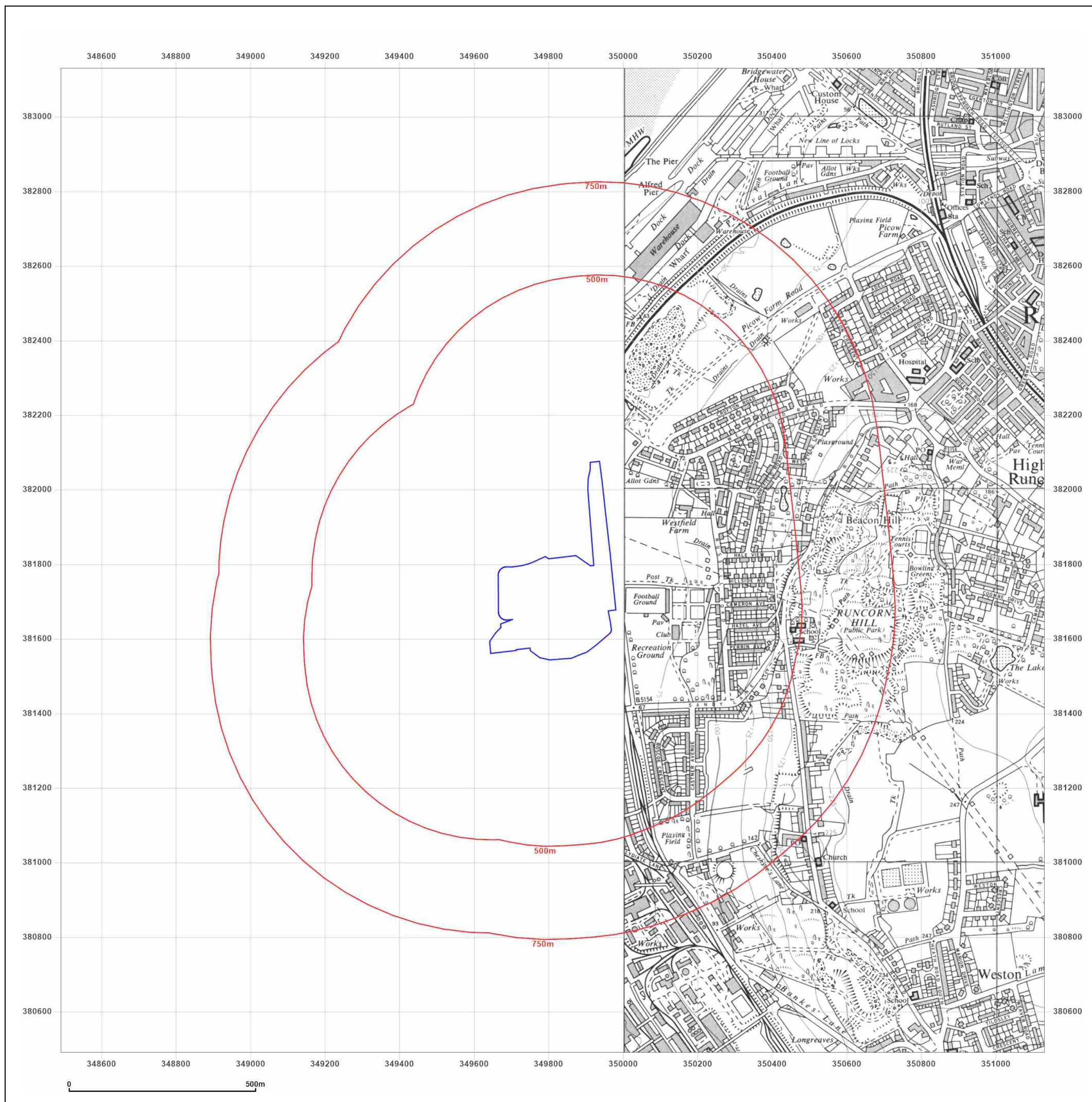


Supplied by:  
[www.centremapslive.com](http://www.centremapslive.com)  
[groundsure@centremaps.com](mailto:groundsure@centremaps.com)

© Crown copyright and database rights 2018 Ordnance Survey 100035207

Production date: 12 October 2023

Map legend available at:  
[www.groundsure.com/sites/default/files/groundsure\\_legend.pdf](http://www.groundsure.com/sites/default/files/groundsure_legend.pdf)







**Site Details:**

Runcorn EfW Facility, Barlow Way, Runcorn, WA7 4HG

**Client Ref:** CMAPS-CM-1130406-2894-121023  
**Report Ref:** CMAPS-CM-1130406-2894-121023HIS  
**Grid Ref:** 349810, 381810

**Map Name:** National Grid

**Map date:** 1982

**Scale:** 1:10,000

**Printed at:** 1:10,000



Surveyed 1979  
Revised 1982  
Edition N/A  
Copyright N/A  
Levelled N/A

Surveyed 1979  
Revised 1981  
Edition N/A  
Copyright 1982  
Levelled 1979



Produced by Groundsure Insights  
[www.groundsure.com](http://www.groundsure.com)

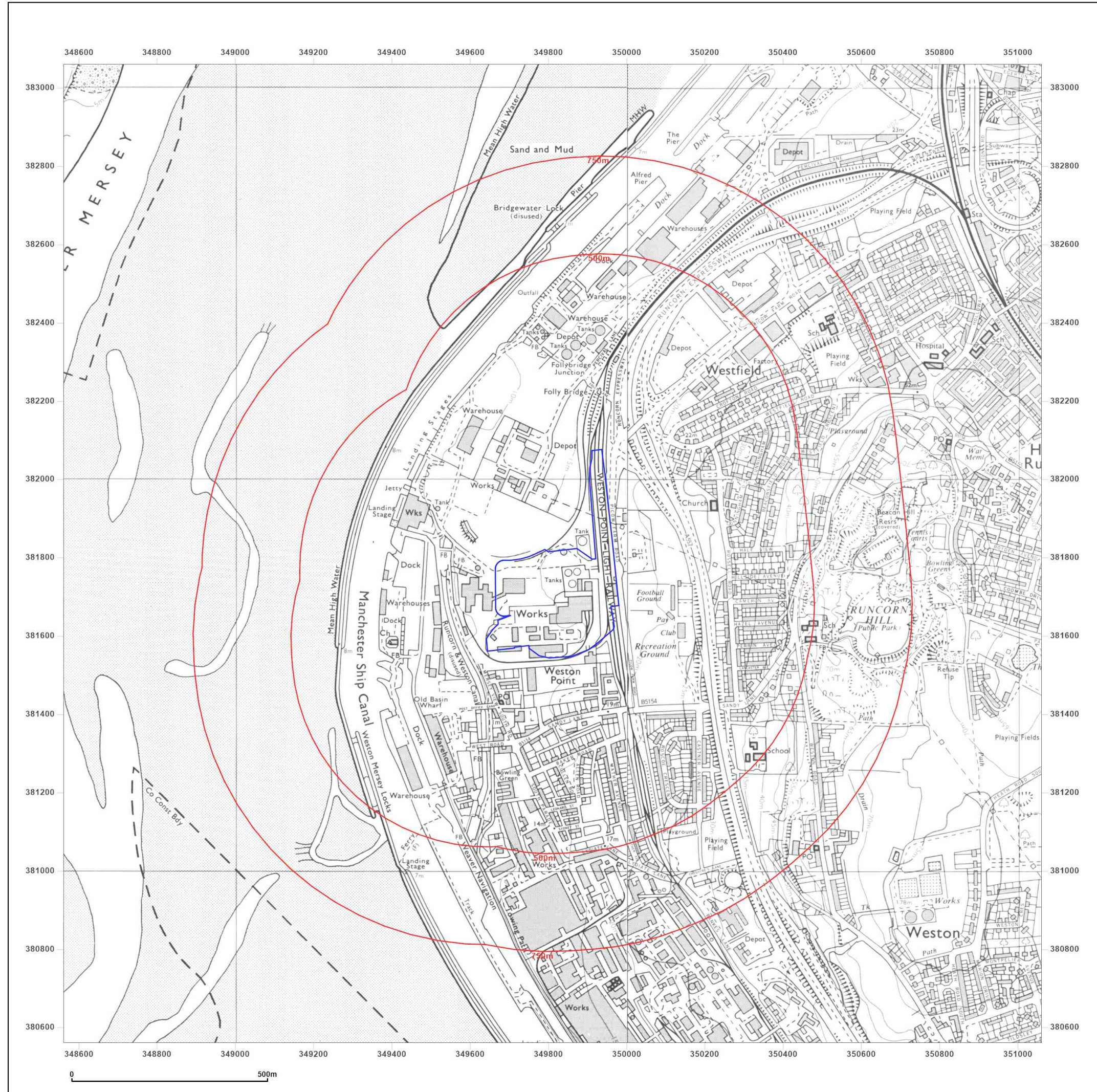


Supplied by:  
[www.centremapslive.com](http://www.centremapslive.com)  
[groundsure@centremaps.com](mailto:groundsure@centremaps.com)

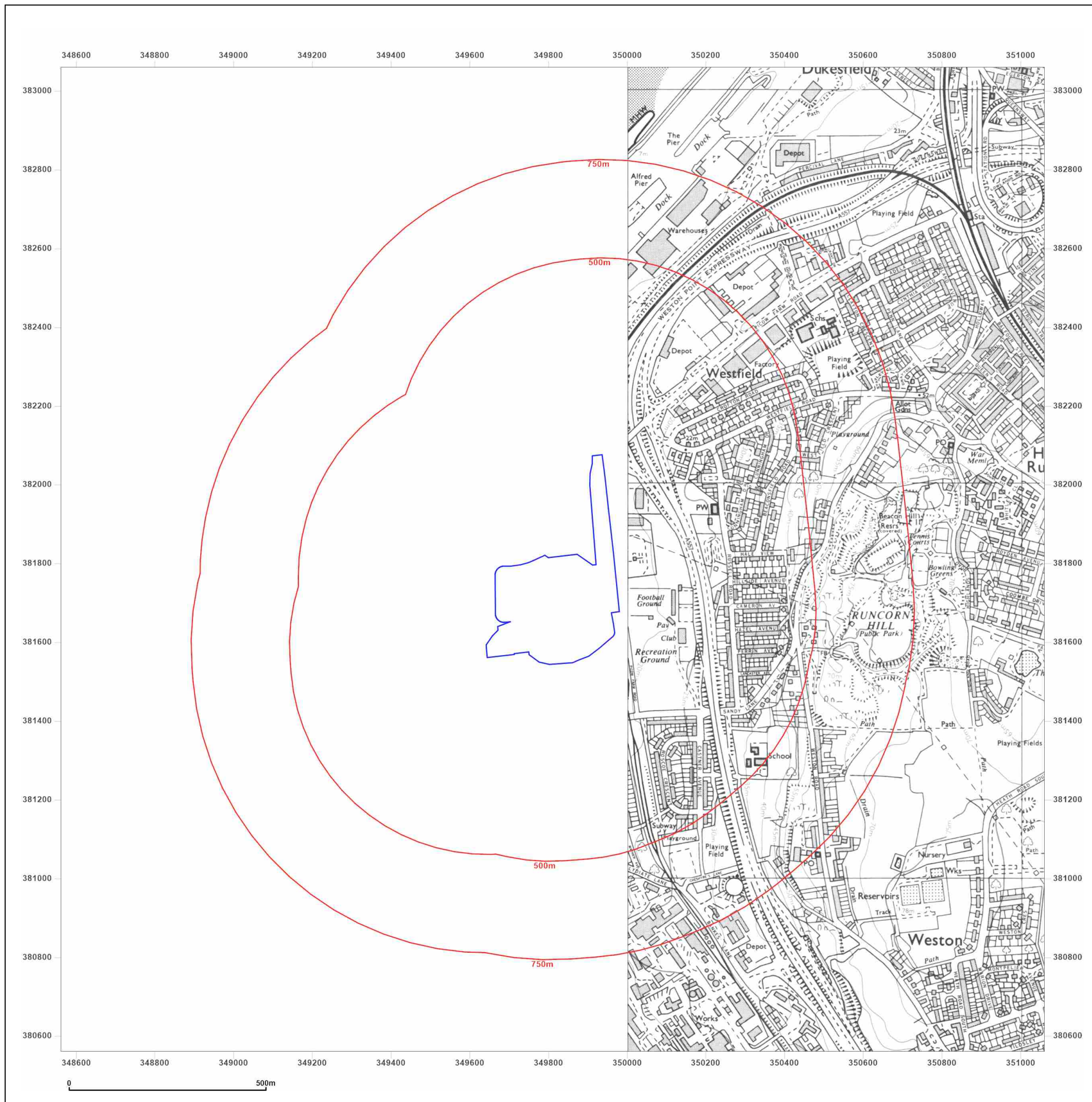
© Crown copyright and database rights 2018 Ordnance Survey 100035207

Production date: 12 October 2023

Map legend available at:  
[www.groundsure.com/sites/default/files/groundsure\\_legend.pdf](http://www.groundsure.com/sites/default/files/groundsure_legend.pdf)







**Site Details:**

Runcorn EfW Facility, Barlow Way, Runcorn, WA7 4HG


**Client Ref:** CMAPS-CM-1130406-2894-121023  
**Report Ref:** CMAPS-CM-1130406-2894-121023HIS  
**Grid Ref:** 349810, 381810

**Map Name:** National Grid

**Map date:** 1994

**Scale:** 1:10,000

**Printed at:** 1:10,000



Surveyed 1991  
 Revised 1994  
 Edition N/A  
 Copyright N/A  
 Levelled N/A



Produced by  
 Groundsure Insights  
[www.groundsure.com](http://www.groundsure.com)



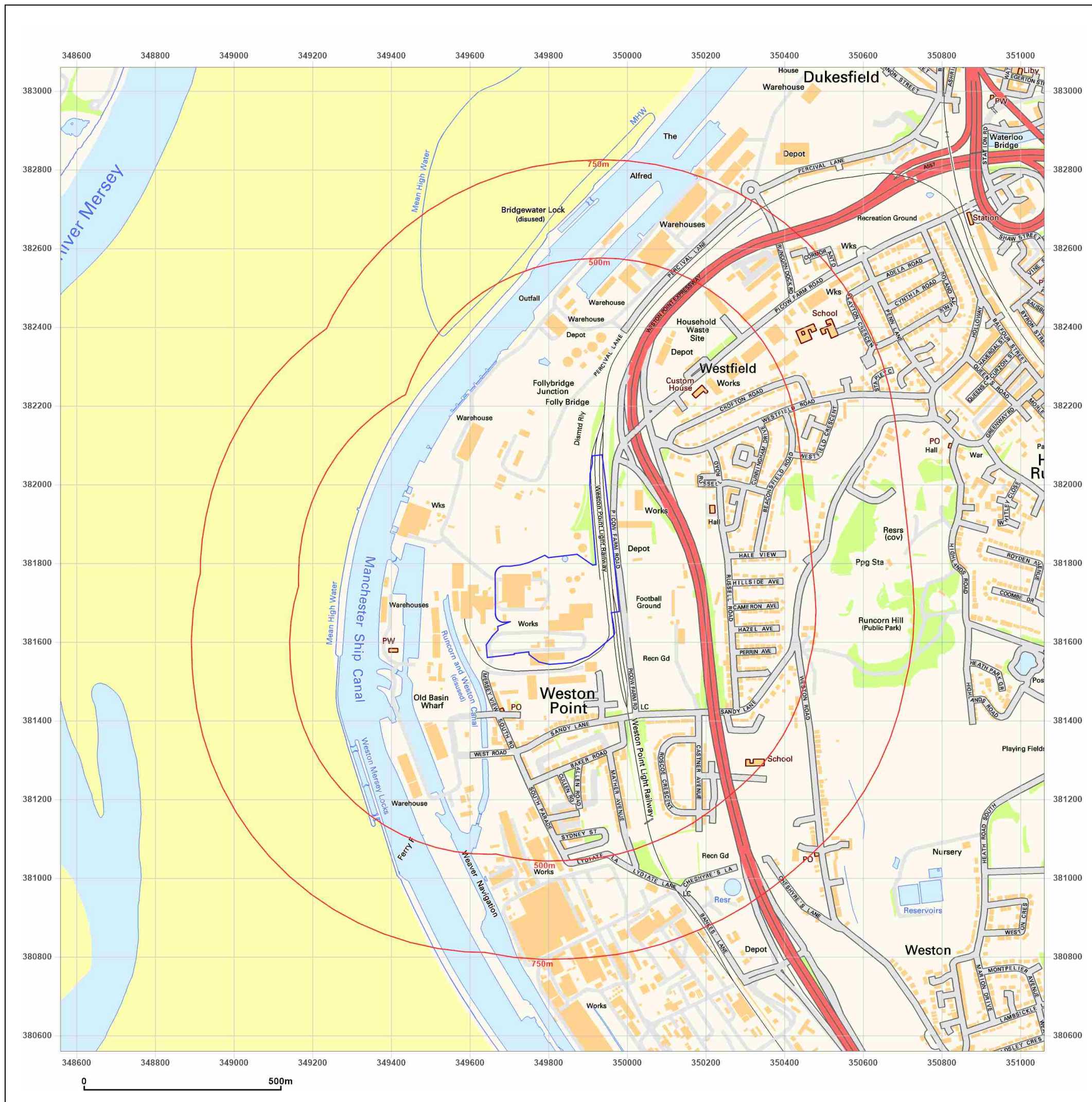
Supplied by:  
[www.centremapslive.com](http://www.centremapslive.com)  
[groundsure@centremaps.com](mailto:groundsure@centremaps.com)

© Crown copyright and database rights 2018 Ordnance Survey 100035207

Production date: 12 October 2023

Map legend available at:  
[www.groundsure.com/sites/default/files/groundsure\\_legend.pdf](http://www.groundsure.com/sites/default/files/groundsure_legend.pdf)





**Site Details:**

Runcorn EfW Facility, Barlow Way, Runcorn, WA7 4HG


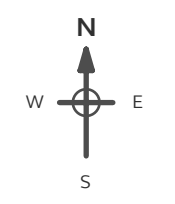
**Client Ref:** CMAPS-CM-1130406-2894-121023  
**Report Ref:** CMAPS-CM-1130406-2894-121023HIS  
**Grid Ref:** 349810, 381810

**Map Name:** National Grid

**Map date:** 2001

**Scale:** 1:10,000

**Printed at:** 1:10,000



Produced by Groundsure Insights  
[www.groundsure.com](http://www.groundsure.com)



Supplied by:  
[www.centremapslive.com](http://www.centremapslive.com)  
[groundsure@centremaps.com](mailto:groundsure@centremaps.com)

© Crown copyright and database rights 2018 Ordnance Survey 100035207

Production date: 12 October 2023

Map legend available at:  
[www.groundsure.com/sites/default/files/groundsure\\_legend.pdf](http://www.groundsure.com/sites/default/files/groundsure_legend.pdf)





**Site Details:**

Runcorn EfW Facility, Barlow Way, Runcorn, WA7 4HG


**Client Ref:** CMAPS-CM-1130406-2894-121023  
**Report Ref:** CMAPS-CM-1130406-2894-121023HIS  
**Grid Ref:** 349810, 381810

**Map Name:** National Grid

**Map date:** 2010

**Scale:** 1:10,000

**Printed at:** 1:10,000



Produced by Groundsure Insights  
[www.groundsure.com](http://www.groundsure.com)



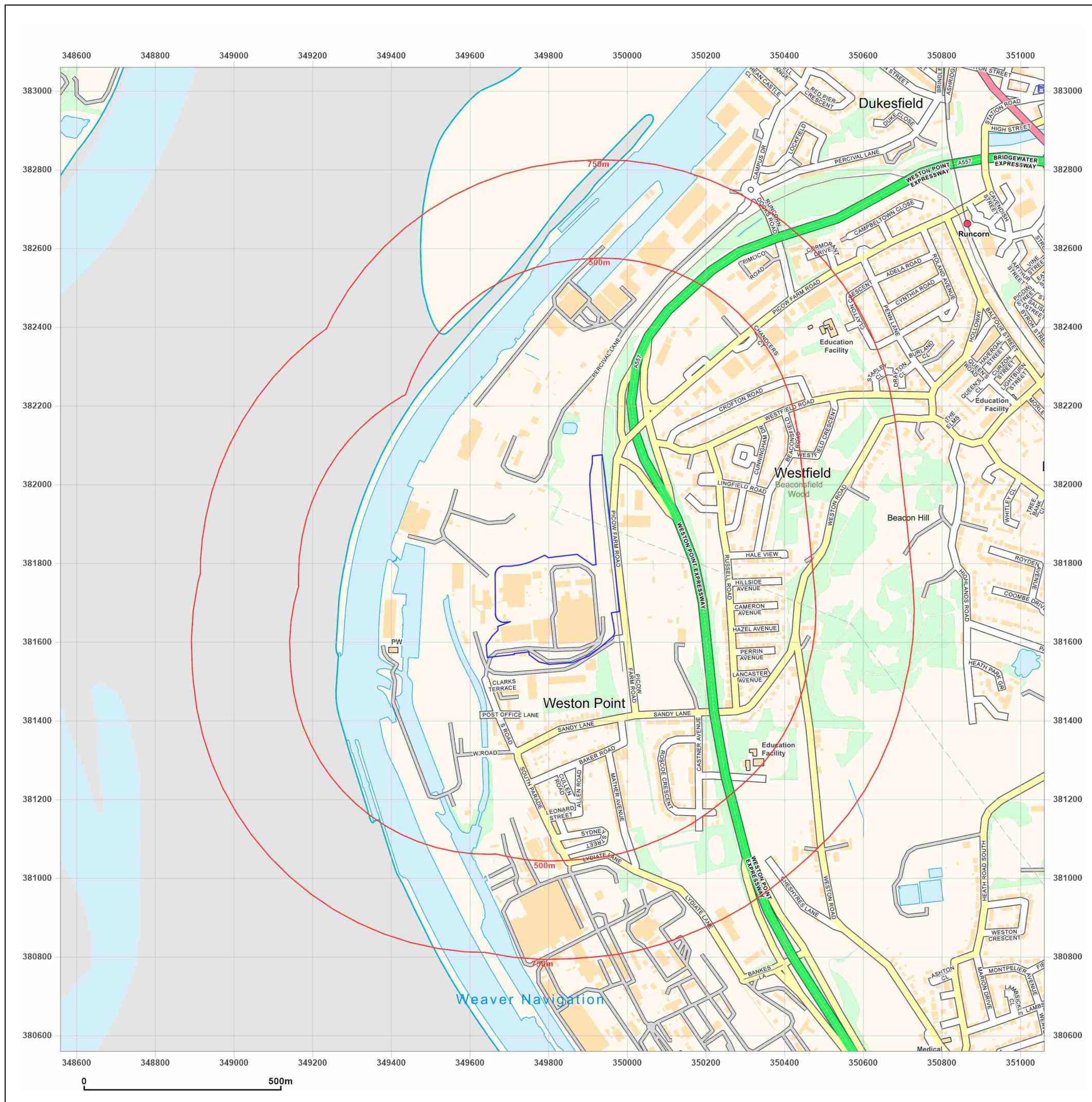
Supplied by:  
[www.centremapslive.com](http://www.centremapslive.com)  
[groundsure@centremaps.com](mailto:groundsure@centremaps.com)

© Crown copyright and database rights 2018 Ordnance Survey 100035207

Production date: 12 October 2023

Map legend available at:  
[www.groundsure.com/sites/default/files/groundsure\\_legend.pdf](http://www.groundsure.com/sites/default/files/groundsure_legend.pdf)





**Site Details:**

Runcorn EfW Facility, Barlow Way, Runcorn, WA7 4HG


**Client Ref:** CMAPS-CM-1130406-2894-121023  
**Report Ref:** CMAPS-CM-1130406-2894-121023HIS  
**Grid Ref:** 349810, 381810

**Map Name:** National Grid

**Map date:** 2023

**Scale:** 1:10,000

**Printed at:** 1:10,000



Produced by Groundsure Insights  
[www.groundsure.com](http://www.groundsure.com)



Supplied by:  
[www.centremapslive.com](http://www.centremapslive.com)  
[groundsure@centremaps.com](mailto:groundsure@centremaps.com)

© Crown copyright and database rights 2018 Ordnance Survey 100035207

Production date: 12 October 2023

Map legend available at:  
[www.groundsure.com/sites/default/files/groundsure\\_legend.pdf](http://www.groundsure.com/sites/default/files/groundsure_legend.pdf)