

© Crown Copyright. All Rights Reserved. License Number: 100022432

Envirocheck®

● LANDMARK INFORMATION GROUP®

Ground Stability Data (1:50,000)

- General**
- Specified Site
 - Specified Buffer(s)
 - Bearing Reference Point
 - Slice
 - Map ID

Potential for Compressible Ground Stability Hazards

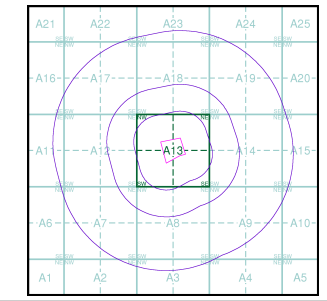
- High
- Moderate
- Low
- Very Low

Potential for Collapsible Ground Stability Hazards

- High
- Moderate
- Low
- Very Low

- Brine Pumping and Salt Mining**
- | | Point | Polygon |
|-------------------------------|-------|---------|
| Brine Pumping Related Feature | | |
| Salt Mining Related Feature | | |

Mining and Ground Stability - Slice A



Order Details

Order Number: 228853978_1_1
 Customer Ref: 201920067
 National Grid Reference: 167580, 41420
 Slice: A
 Site Area (Ha): 3.36
 Search Buffer (m): 1000

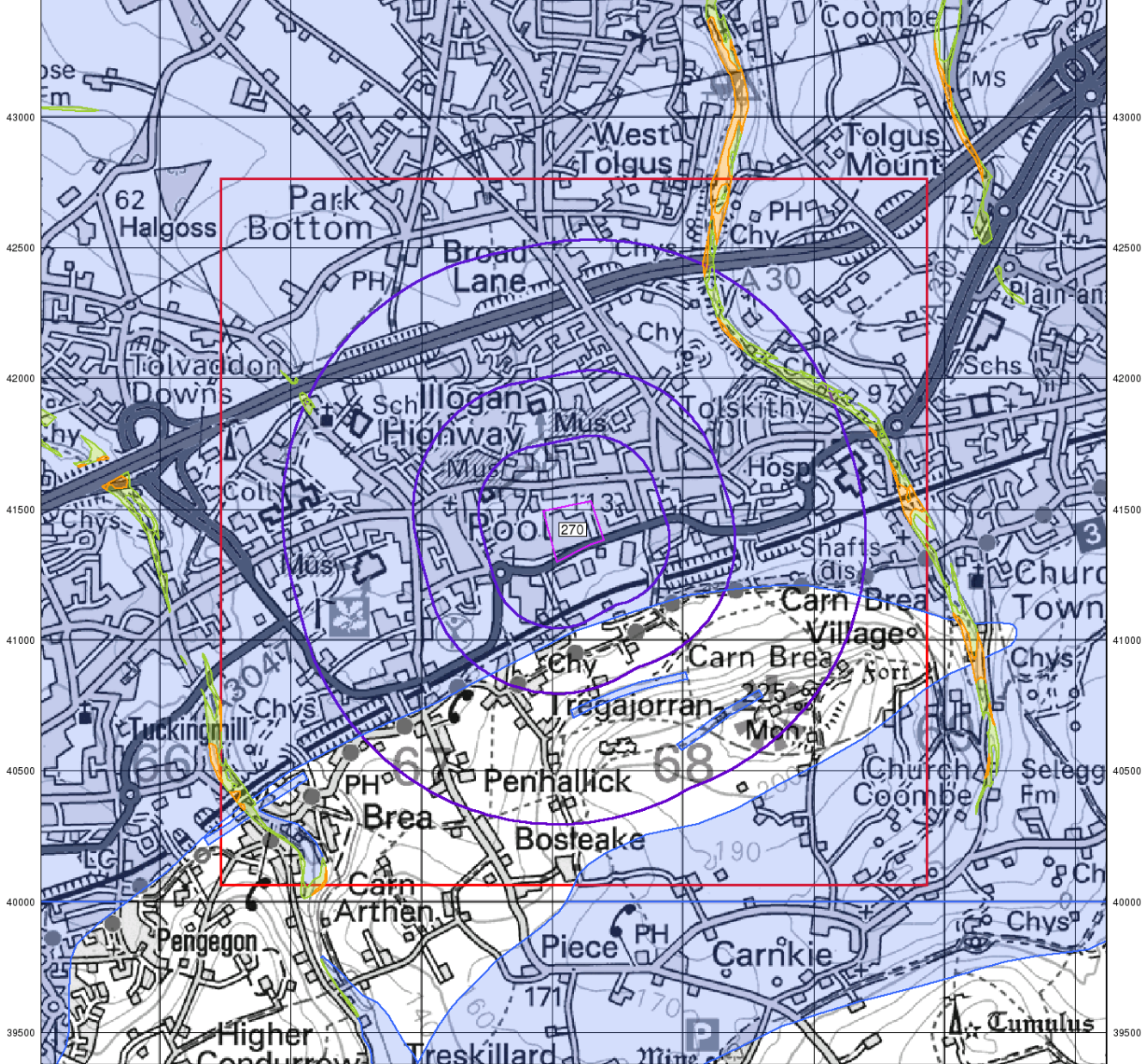
Site Details

Tulip Ltd, Wilson Way, Pool, REDRUTH, TR15 3RT

Landmark®
 ●●● INFORMATION GROUP

Tel: 0844 844 9952
 Fax: 0844 844 9951
 Web: www.envirocheck.co.uk

166000 166500 167000 167500 168000 168500 169000 169500



© Crown Copyright. All Rights Reserved. License Number: 100022432

Envirocheck®

● LANDMARK INFORMATION GROUP®

Ground Stability Data (1:50,000)

- General**
- ◆ Specified Site
 - Specified Buffer(s)
 - ✕ Bearing Reference Point
 - Slice
 - B Map ID

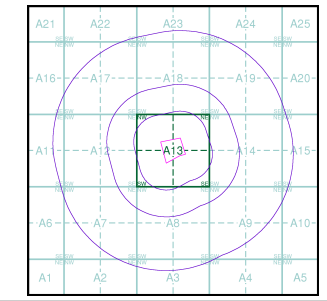
Potential for Landslide Ground Stability Hazards

- High
- Moderate
- Low
- Very Low

Potential for Ground Dissolution Stability Hazards

- ▨ High
- ▨ Moderate
- ▨ Low
- ▨ Very Low

Mining and Ground Stability - Slice A



Order Details

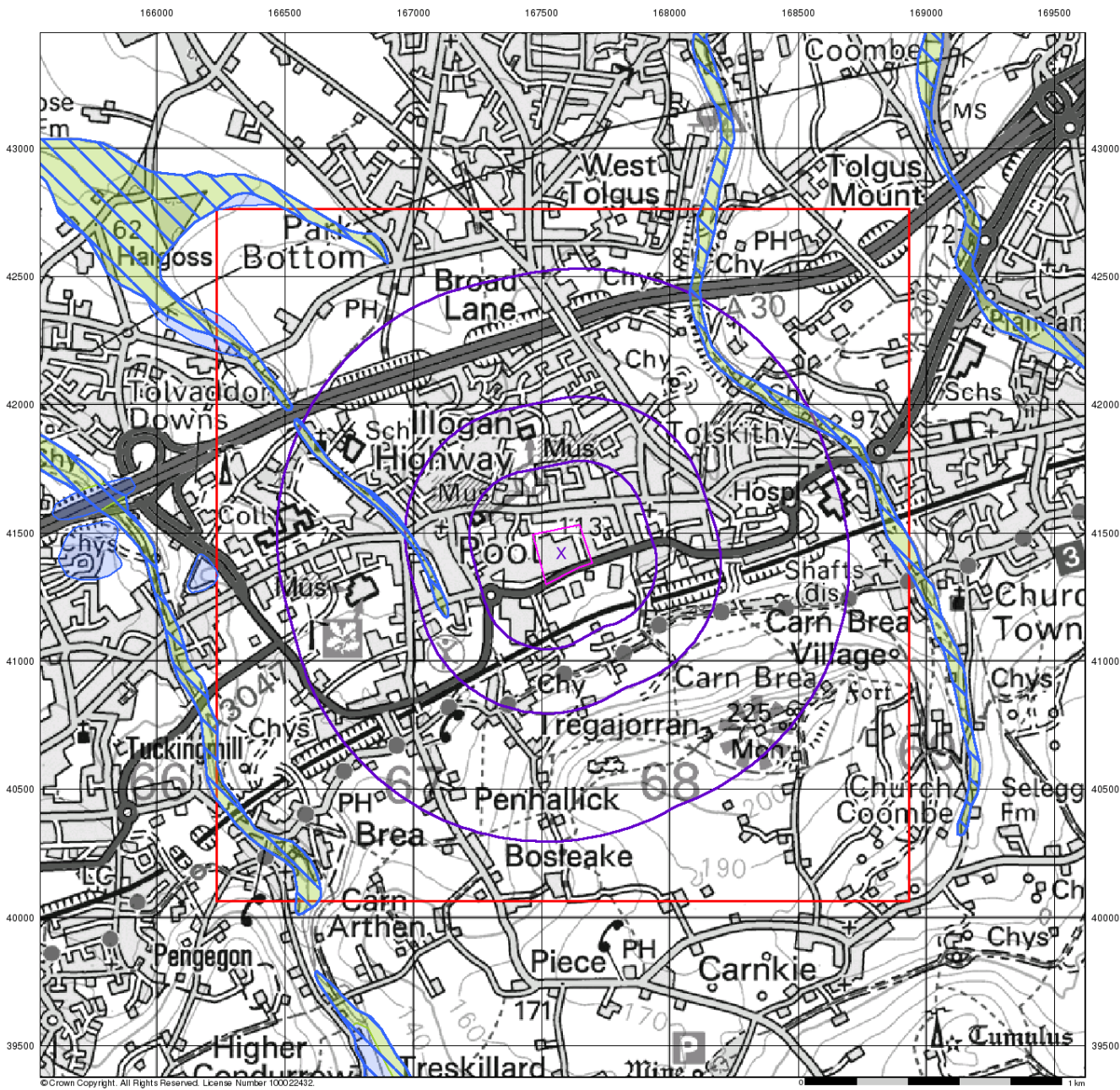
Order Number: 228853978_1_1
 Customer Ref: 201920067
 National Grid Reference: 167580, 41420
 Slice: A
 Site Area (Ha): 3.36
 Search Buffer (m): 1000

Site Details

Tulip Ltd, Wilson Way, Pool, REDRUTH, TR15 3RT

Landmark®
 ●●● INFORMATION GROUP

Tel: 0844 844 9952
 Fax: 0844 844 9951
 Web: www.envirocheck.co.uk



© Crown Copyright. All Rights Reserved. License Number: 100022432

Envirocheck®

● LANDMARK INFORMATION GROUP®

Ground Stability Data (1:50,000)

- General**
- ◆ Specified Site
 - Specified Buffer(s)
 - ✕ Bearing Reference Point
 - Slice
 - B Map ID

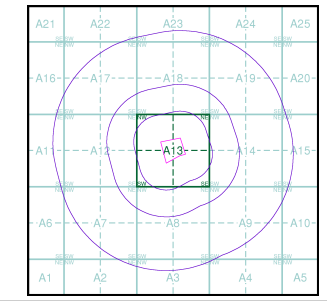
Potential for Running Sand Ground Stability Hazards

- High
- Moderate
- Low
- Very Low

Potential for Shrinking or Swelling Clay Ground Stability Hazards

- High
- Moderate
- Low
- Very Low

Mining and Ground Stability - Slice A



Order Details

Order Number: 228853978_1_1
 Customer Ref: 201920067
 National Grid Reference: 167580, 41420
 Slice: A
 Site Area (Ha): 3.36
 Search Buffer (m): 1000

Site Details

Tulip Ltd, Wilson Way, Pool, REDRUTH, TR15 3RT

Landmark®
 ●●● INFORMATION GROUP

Tel: 0844 844 9952
 Fax: 0844 844 9951
 Web: www.envirocheck.co.uk