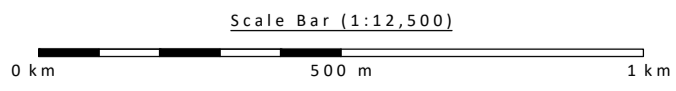
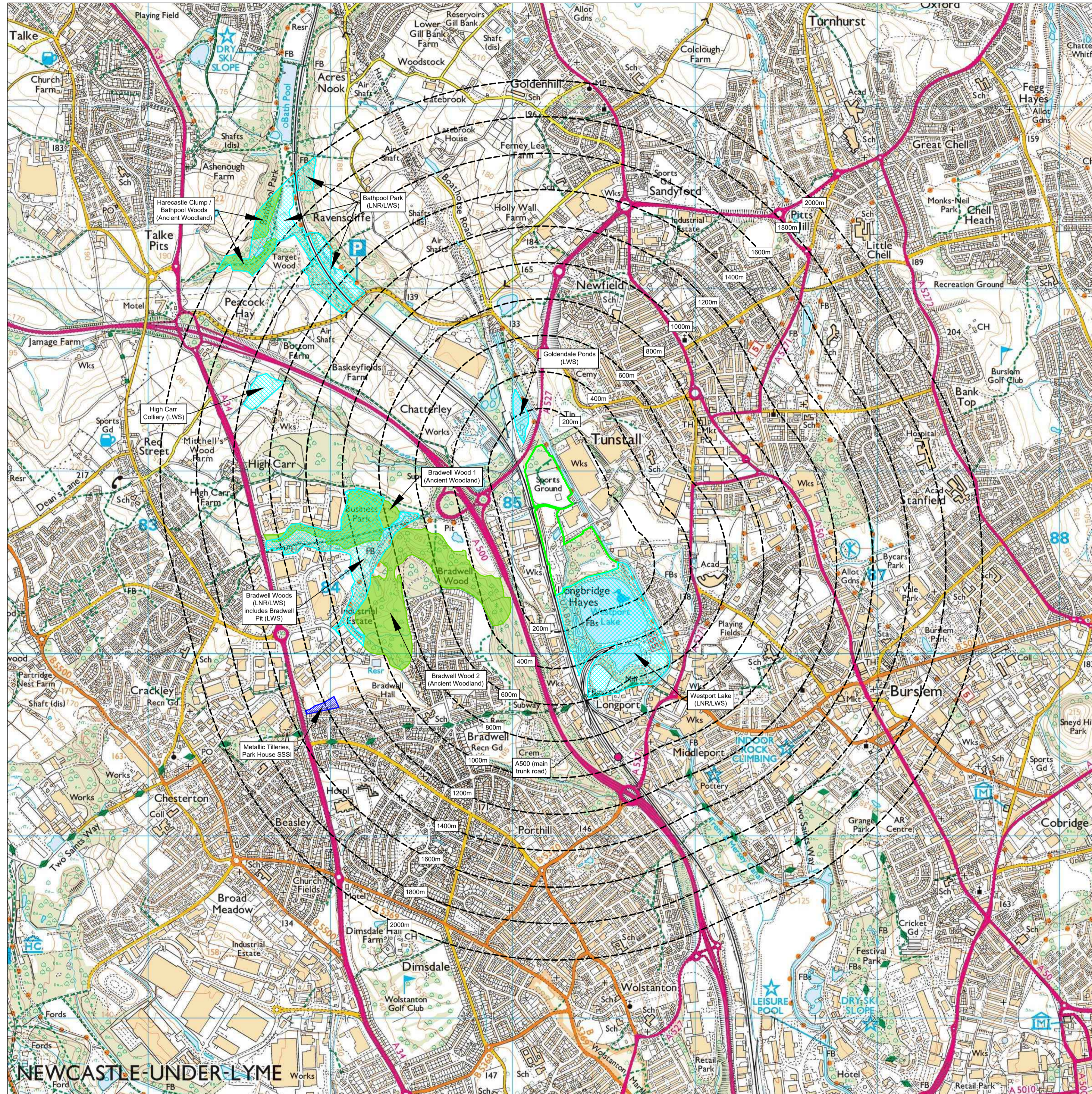



| Rev: | Date:    | Init: | Description:    |
|------|----------|-------|-----------------|
| -    | 08.07.22 | RS    | Initial drawing |

KEY:

- Permit boundary
- Surface water body (river / stream / pond / pool / lake)
- Residential property / workplace (includes agricultural buildings and outhouses)
- Ancient woodland sites
- Protected sites (Ramsar, SSSI, SPA, SAC)
- Local Nature Reserves (LNR) / Local Wildlife Sites (LWS)



Oaktree Environmental Ltd  
Waste, Planning and Environmental Consultants



DRAWING TITLE  
PROTECTED SITES PLAN

CLIENT  
Land Recovery Ltd

PROJECT/SITE  
Land at Chemical Lane, Tunstall, Stoke-on-Trent  
ST6 4NU

SCALE @ A1  
1:12,500

CLIENT NO  
701

JOB NO  
007

DRAWING NUMBER  
701-007-06

REV  
-

STATUS  
Issued

DRAWN BY  
RS

CHECKED  
RS

DATE  
08.07.22