











THIS INFORMATION IS CONFIDENTIAL AND THE PROPERTY OF SIRIUS. IT IS RELEASED ON CONDITION THAT NONE OF THE INFORMATION SHALL BE DISCLOSED TO ANY THIRD PARTY OR REPRODUCED IN WHOLE OR PART WITHOUT THE PRIOR CONSENT IN WRITING OF SIRIUS.

- NOTES**
-  ASPHALT RECYCLING FACILITY
  -  SITE OF SPECIAL SCIENTIFIC INTEREST
  -  DECIDUOUS WOODLAND
  -  LOCAL NATURE RESERVE
  -  RESIDENTIAL
  -  INDUSTRIAL/COMMERCIAL
  -  AGRICULTURAL/VEGETATED LAND
  -  SURFACE WATER
  -  SCHEDULED ANCIENT MONUMENT
  -  GRADE II\* LISTED BUILDING

REF	SENSITIVE RECEPTOR NAME
R1	Milldale Limestone Formation - Principal Aquifer
R2	Cauldon Low Quarry
R3	Surface Water Lagoon (Groundwater fed)
R4	Cauldon Low SSSI
R5	Agricultural / Vegetated Land
R6	Rue Hill SSSI
R7	Main Road
R8	Stoney Lane
R9	Cauldon Village
R10	Hemmings Low View
R11	Cauldon Lowe Village and associated dwellings along the A52
R12	A52
R13	Lower Moorend
R14	Surface Water Drain
R15	Cauldon Low Railway Cutting SSSI
R16	Hoften's Croft Meadow Local Nature Reserve
R17	Morefields Close and associated dwellings & farmsteads
R18	Lafarge Cement Works
R19	Ribden Low Bowl Barrow

REV	DESCRIPTION	DATE	BY

CLIENT




Office Suite 2, The Beacon Centre for Enterprise, Dafen, Llanelli, SA14 8LD, 01554 780 544

JOB TITLE  
 CAULDON LOW QUARRY ASPHALT RECYCLING FACILITY ENVIRONMENTAL PERMIT APPLICATION

DRAWING TITLE  
 SENSITIVE RECEPTOR PLAN

DRAWN	DATE	APPROVED	DATE
K.J	10/5/2023	D.T	12/5/2023

SCALE	SHEET	DRAWING NUMBER	REVISION
1:10,000	A3L	A11007/09/04	0

