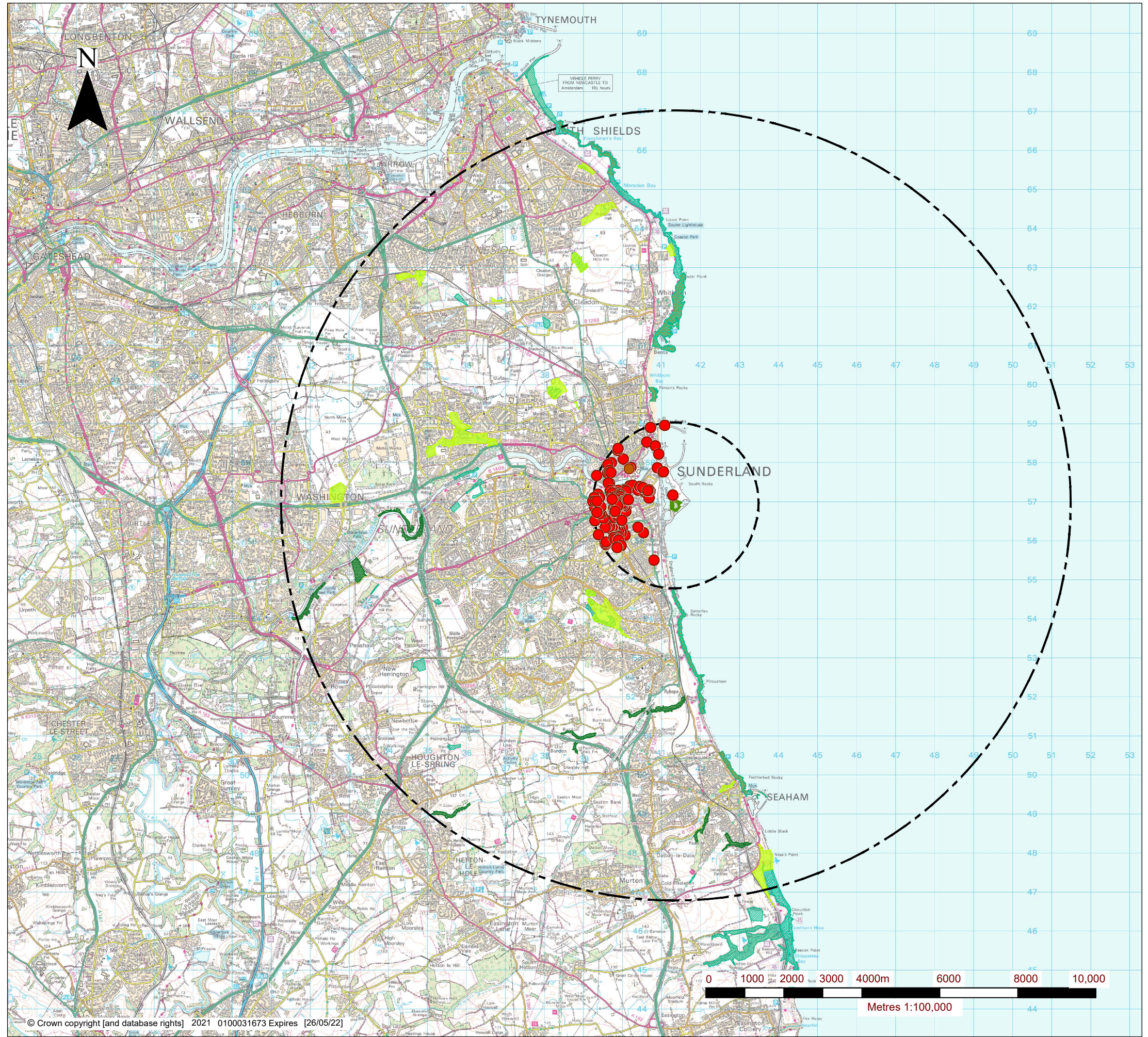
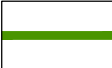
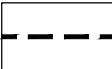
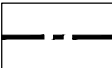





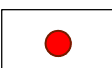



11075.0004.004.1_CULTURAL&NATURAL_HERITAGE.dwg



LEGEND

-  ENVIRONMENTAL PERMIT BOUNDARY
-  2km OFFSET BOUNDARY
-  10km OFFSET BOUNDARY
-  LOCAL NATURE RESERVE (LNR)
-  RAMSAR, MARINE SPECIAL PROTECTION AREA (MSPA) AND SPECIAL PROTECTION AREA (SPA)
-  SPECIAL AREA OF CONSERVATION AREA (SAC)
-  SITE OF SPECIAL SCIENTIFIC INTEREST (SSSI)
-  ANCIENT WOODLAND
-  LISTED BUILDING
-  SCHEDULED MONUMENT



SLR 

3RD FLOOR
THE BREW HOUSE
JACOB STREET
BRISTOL, BS2 0EQ
T: 01179 064280
www.slrconsulting.com

WASTEFONT UTR FACILITY
ENVIRONMENTAL PERMIT APPLICATION
CULTURAL HERITAGE AND NATURAL RECEPTORS

DRAWING 04

Scale: 1:100,000 @ A3 Date: OCTOBER 2021