



S.W. Drawing No.	Revision
------------------	----------

- NOTES:**
1. THIS DRAWING IS NOT TO BE SCALED
 2. ALL DIMENSIONS ARE IN MILLIMETRES UNLESS OTHERWISE STATED
 3. ALL LEVELS ARE IN METRES ABOVE ORDNANCE DATUM (NEWLYN)
 4. LEVELS AND CHAINAGES ARE TO BE CONFIRMED BEFORE ANY COMMENCEMENT OF CONSTRUCTION WORK

- LEGEND**
- FOUL/COMBINED SEWER
 - SURFACE WATER
 - RISING MAIN
 - MAINS WATER
 - GULLY
 - MANHOLE
 - ▲ PUMP STATION/WETWELL
 - OTHER SPECIAL CHAMBERS
 - INSPECTION CHAMBERS

NODE ANNOTATION:

X-X coordinate as per British National Grid EPSG 27700
 Y-Y coordinate as per British National Grid EPSG 27700
 CL—Cover Level of the Asset
 IL(IN)— Invert Level of Inlet Pipe
 IL(OUT)—Invert Level of Outlet Pipe

PIPEWORK ANNOTATION:

PIPE TYPE
 PIPE DIAMETER
 PIPE MATERIAL
 INSPECTED PIPE LENGTH

C225-VC-100.00

Rev	Date	Description	Chk'd	App'd
A	11.04.08	FOR INFORMATION	AV	AV

Copyright and other intellectual property rights in this document and all related documents, drawings, etc., including calculations, is invested in Southern Water and cannot be used or reproduced for any other purpose than that for which they have been created without the express permission in writing by Southern Water.

CLIENT

Southern Water Utility Services Contract
 Southern House
 Lewes Road
 Falmer, Brighton
 East Sussex, BN1 9PY
 Telephone (01273) 606766
 Fax (01273) 663536

CONTRACTOR

AMELIO
 www.amelio-group.com
 info@amelio-group.com

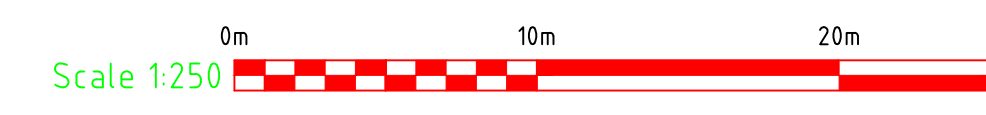
CONTRACTORS DRAWING No.	REVISION
720116/M060/1100	A


PROJECT TITLE
 GODDARDS GREEN WTW
 DRAINAGE

DRAWING TITLE
 LAYOUT PLAN

SCALE	LAST ACCESSED BY	DATE	SIZE
1:250	ARD	04.04.08	A1
DESIGNED	CHECKED	APPROVED	DATE
	AV	AV	11.04.08
STATUS	DISCIPLINE	SWS MMS Ref. No.	
FOR INFORMATION	CIVIL	2450075	

S.W. DRAWING No.	REVISION
------------------	----------





NOTES:

- THIS DRAWING IS NOT TO BE SCALED
- ALL DIMENSIONS ARE IN MILLIMETRES UNLESS OTHERWISE STATED
- ALL LEVELS ARE IN METRES ABOVE ORDNANCE DATUM (NEWLYN)
- LEVELS AND CHAINAGES ARE TO BE CONFIRMED BEFORE ANY COMMENCEMENT OF CONSTRUCTION WORK

LEGEND:

- FOUL/COMBINED SEWER
- SURFACE WATER
- RISING MAIN
- MAINS WATER
- GULLY
- MANHOLE
- PUMP STATION/WETWELL
- OTHER SPECIAL CHAMBERS
- INSPECTION CHAMBERS

NODE ANNOTATION:

X-X coordinate as per British National Grid EPSG 27700
 Y-Y coordinate as per British National Grid EPSG 27700
 CL-Cover Level of the Asset
 IL(IN)- Invert Level of Inlet Pipe
 IL(OUT)-Invert Level of Outlet Pipe

PIPEWORK ANNOTATION:

PIPE TYPE
 PIPE DIAMETER
 PIPE MATERIAL
 INSPECTED PIPE LENGTH

Rev.	Date	Description	Chk'd	App'd
B	10.12.21	FOR INFORMATION	SL	VM
A	11.04.08	FOR INFORMATION	AV	AV

Copyright and other intellectual property rights in this document and all related documents, drawings, etc., including calculations, is invested in Southern Water and cannot be used or reproduced for any other purpose than that for which they have been created without the express permission in writing by Southern Water.

CLIENT: Southern Water
 Utility Services Contract
 Southern House
 Lewes Road
 Falmer, Brighton
 East Sussex, BN1 9PY
 Telephone (01273) 606766
 Fax (01273) 663536

CONTRACTOR: AMELIO
 www.amelio-group.com
 info@amelio-group.com

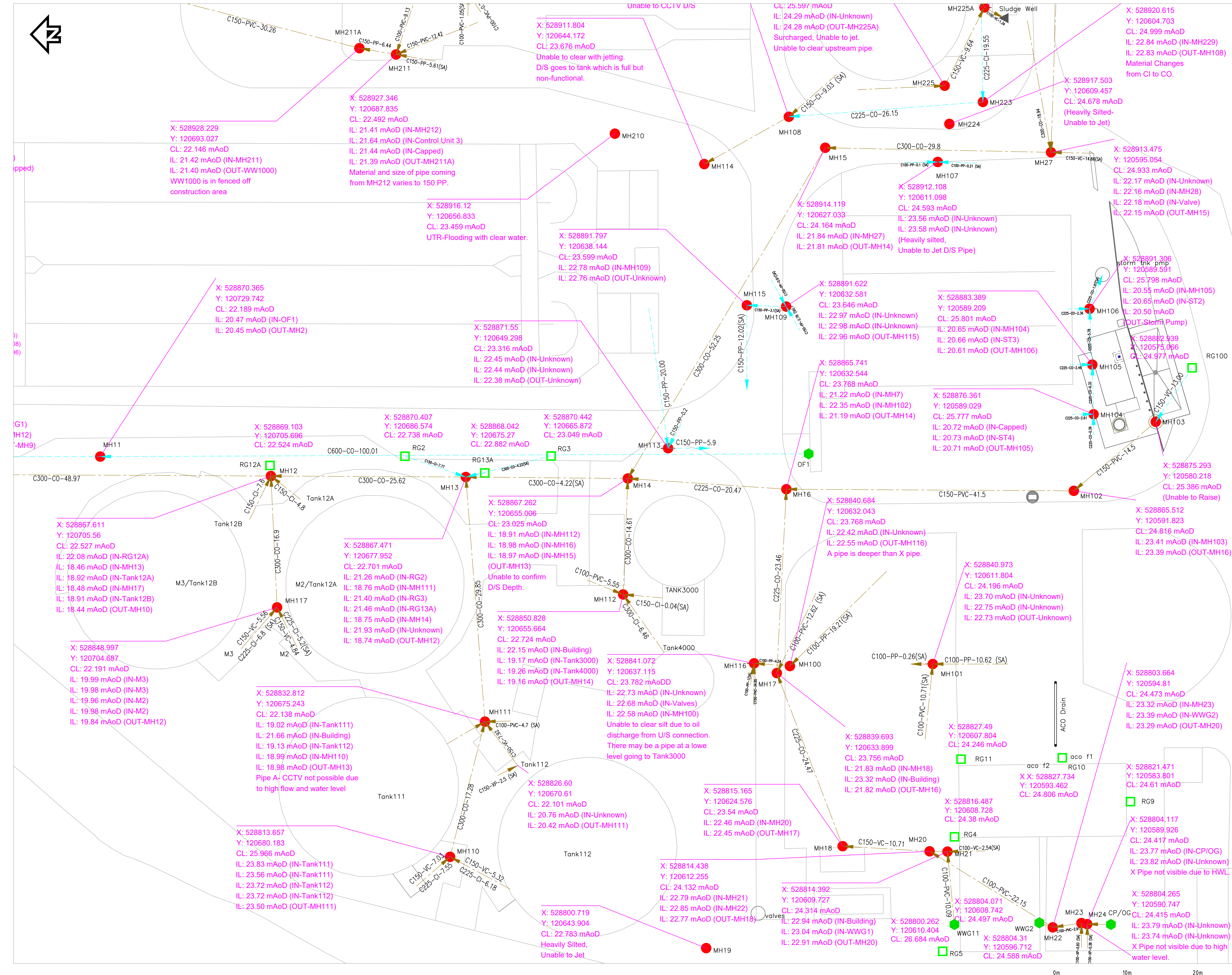
CONTRACTORS DRAWING No.	720116/M060/1101	REVISION	B
-------------------------	------------------	----------	---

PROJECT TITLE: GODDARDS GREEN WTW DRAINAGE


DRAWING TITLE: LAYOUT PLAN

SCALE	LAST ACCESSED BY	DATE	SIZE
1:250	ARD	04.04.08	A1
DESIGNED	CHECKED	APPROVED	DATE
	AV	AV	11.04.08
STATUS	DISCIPLINE	SWS MMS Ref. No.	
FOR INFORMATION	CIVIL	2450075	

S.W. DRAWING No.	REVISION
------------------	----------



Based upon Ordnance Survey Digital Data with the permission of the controller of H.M.S.O. Crown Copyright Reserved Licence No. WU298530



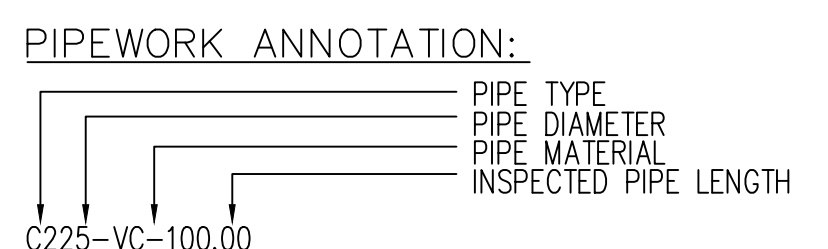
S.W. Drawing No.	Revision
------------------	----------

- NOTES:**
- THIS DRAWING IS NOT TO BE SCALED
 - ALL DIMENSIONS ARE IN MILLIMETRES UNLESS OTHERWISE STATED
 - ALL LEVELS ARE IN METRES ABOVE ORDNANCE DATUM (NEWLYN)
 - LEVELS AND CHAINAGES ARE TO BE CONFIRMED BEFORE ANY COMMENCEMENT OF CONSTRUCTION WORK

- LEGEND:**
- FOUL/COMBINED SEWER
 - SURFACE WATER
 - RIISING MAIN
 - MAINS WATER
 - GULLY
 - MANHOLE
 - PUMP STATION/WETWELL
 - OTHER SPECIAL CHAMBERS
 - INSPECTION CHAMBERS

NODE ANNOTATION:

X-Y coordinate as per British National Grid EPSG 27700
 Y-Y coordinate as per British National Grid EPSG 27700
 CL-Cover Level of the Asset
 IL(IN)-Invert Level of Inlet Pipe
 IL(OUT)-Invert Level of Outlet Pipe



Rev	Date	Description	Chk'd	App'd
B	10.12.21	FOR INFORMATION	SL	VM
A	11.04.08	FOR INFORMATION	AV	AV

Copyright and other intellectual property rights in this document and all related documents, drawings, etc., including calculations, is invested in Southern Water and cannot be used or reproduced for any other purpose than that for which they have been created without the express permission in writing by Southern Water.

CLIENT: Utility Services Contract
 Southern House
 Lewes Road
 Falmer, Brighton
 East Sussex, BN1 9FY
 Telephone (01273) 606766
 Fax (01273) 663536

CONTRACTOR: AMELIO
 www.amelio-group.com
 info@amelio-group.com

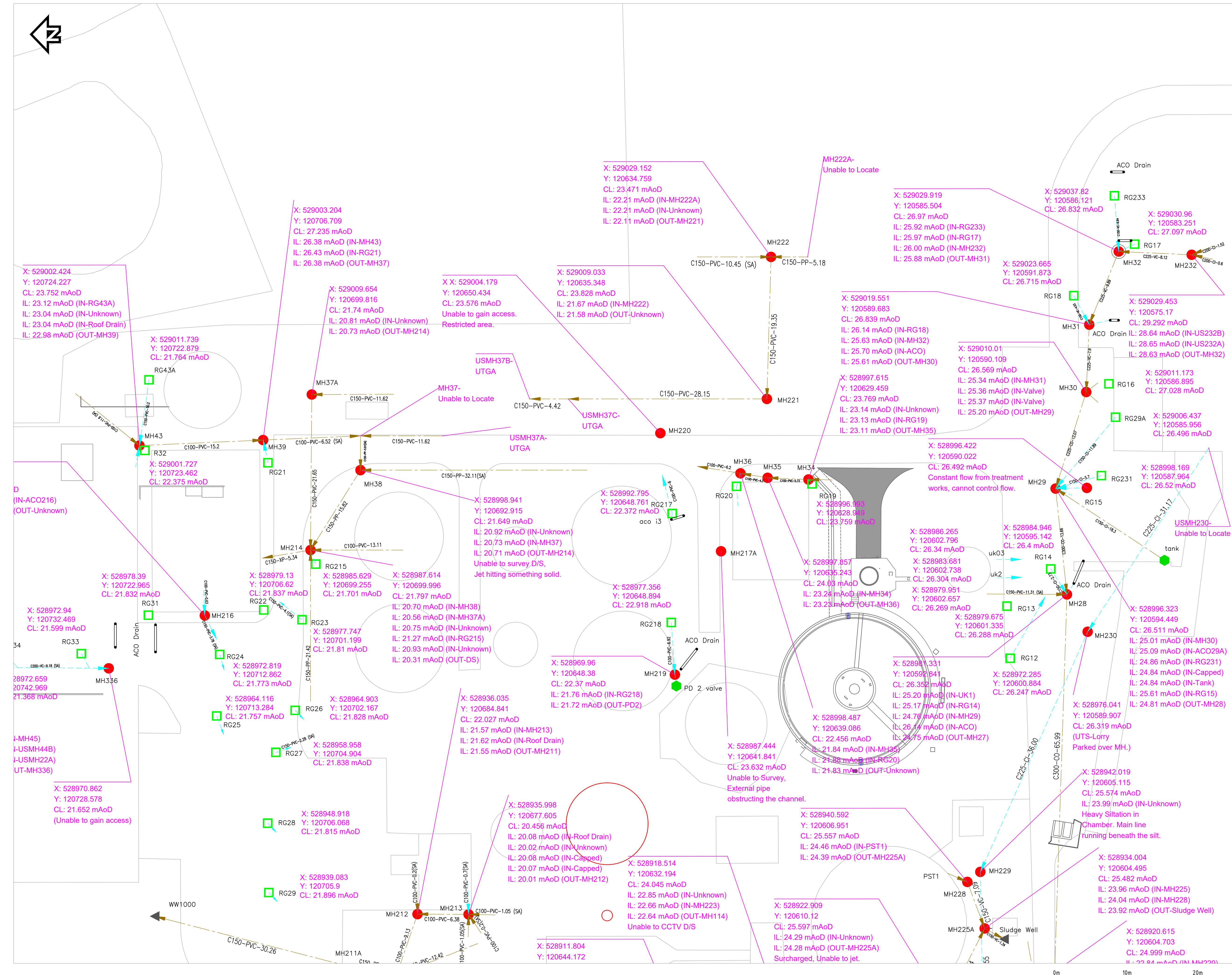
CONTRACTORS DRAWING No.	REVISION
720116/M060/1102	B


PROJECT TITLE: GODDARDS GREEN WTW DRAINAGE

DRAWING TITLE: LAYOUT PLAN

SCALE	LAST ACCESSED BY	DATE	SIZE
1:250	ARD	04.04.08	A1
DESIGNED	CHECKED	APPROVED	DATE
	AV	AV	11.04.08
STATUS	DISCIPLINE	SWS MMS Ref. No.	
FOR INFORMATION	CIVIL	2450075	

S.W. DRAWING No.	REVISION
------------------	----------





- NOTES:**
- THIS DRAWING IS NOT TO BE SCALED
 - ALL DIMENSIONS ARE IN MILLIMETRES UNLESS OTHERWISE STATED
 - ALL LEVELS ARE IN METRES ABOVE ORDNANCE DATUM (NEWLYN)
 - LEVELS AND CHAINAGES ARE TO BE CONFIRMED BEFORE ANY COMMENCEMENT OF CONSTRUCTION WORK

- LEGEND**
- FOUL/COMBINED SEWER
 - SURFACE WATER
 - RISING MAIN
 - MAINS WATER
 - GULLY
 - MANHOLE
 - PUMP STATION/WETWELL
 - OTHER SPECIAL CHAMBERS
 - INSPECTION CHAMBERS

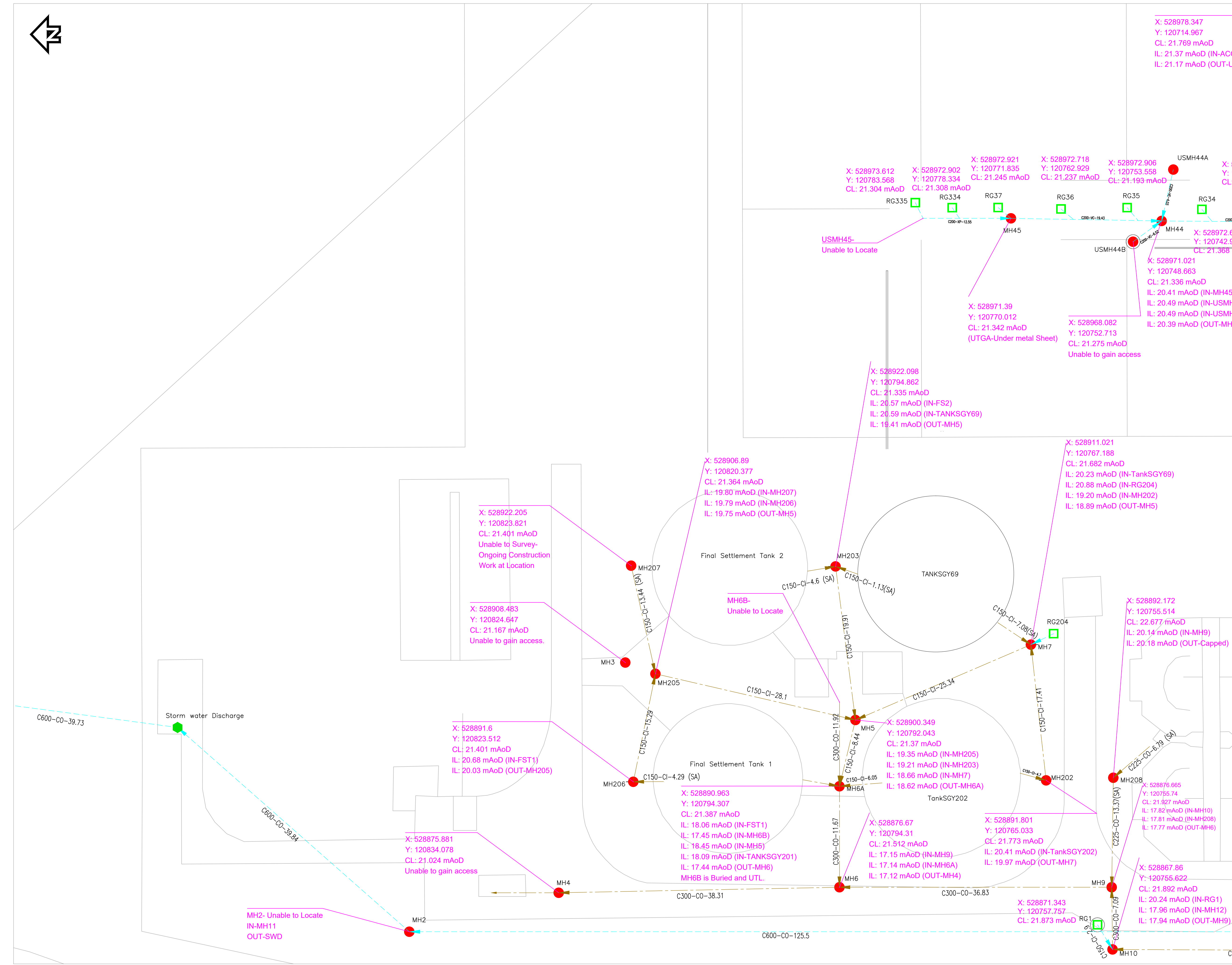
NODE ANNOTATION:

X-X coordinate as per British National Grid EPSG 27700
 Y-Y coordinate as per British National Grid EPSG 27700
 CL-Cover Level of the Asset
 IL(IN)- Invert Level of Inlet Pipe
 IL(OUT)-Invert Level of Outlet Pipe

PIPEWORK ANNOTATION:

PIPE TYPE
 PIPE DIAMETER
 PIPE MATERIAL
 INSPECTED PIPE LENGTH

C225-VC-100.00



Rev.	Date	Description	Ch'k'd	App'd
B	10.12.21	FOR INFORMATION	SL	VM
A	11.04.08	FOR INFORMATION	AV	AV

Copyright and other intellectual property rights in this document and all related documents, drawings, etc., including calculations, is invested in Southern Water and cannot be used or reproduced for any other purpose than that for which they have been created without the express permission in writing by Southern Water.

CLIENT

Southern Water
 Utility Services Contract
 Southern House
 Lewes Road
 Falmer, Brighton
 East Sussex, BN1 9PY
 Telephone (01273) 606766
 Fax (01273) 663536

CONTRACTOR

AMELIO
 www.amelio-group.com
 info@amelio-group.com

CONTRACTORS DRAWING No.	REVISION
720116/M060/1103	A

PROJECT TITLE

GODDARDS GREEN WTW DRAINAGE

DRAWING TITLE

LAYOUT PLAN

SCALE	LAST ACCESSED BY	DATE	SIZE
1:250	ARD	04.04.08	A1
DESIGNED	CHECKED	APPROVED	DATE
	AV	AV	11.04.08
STATUS	DISCIPLINE	SWS MMS Ref. No.	
FOR INFORMATION	CIVIL	2450075	

S.W. DRAWING No.	REVISION

