





- LEGEND**
-  OLD OILWELL PAD FACILITY BOUNDARY
 -  FIRE SERVICE ACCESS ROUTE
 - FPP** FIRE PREVENTION PLAN LOCATIONS
 -  WATER TANK LOCATIONS
 -  AREA FOR SECONDARY QUARANTINE

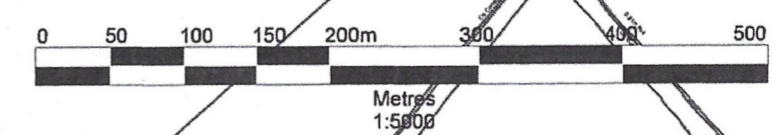
Rev	Subject	Date
B	Fire Service Access Route Added	April 2015
A	Permit Boundary Amended	March 2015

FIRE PREVENTION PLAN LOCATIONS,
+
SECONDARY QUARANTINE AREA

Scale
1:5000 ON A3

Date
04/08/2020

Drawing Ref OT FIGURE 3	Drawn by MRT
	Checked by MRT



 **PREVAILING WINDS**