

Site Details:

BELLIVER WAY, PLYMOUTH,
PL6 7BW

Client Ref: Plymouth_EfW
Report Ref: GS-9SG-A87-QBB-IRC
Grid Ref: 249896, 62372

Map Name: County Series

Map date: 1856

Scale: 1:10,560

Printed at: 1:10,560



Surveyed 1856
Revised N/A
Edition N/A
Copyright N/A
Levelled N/A

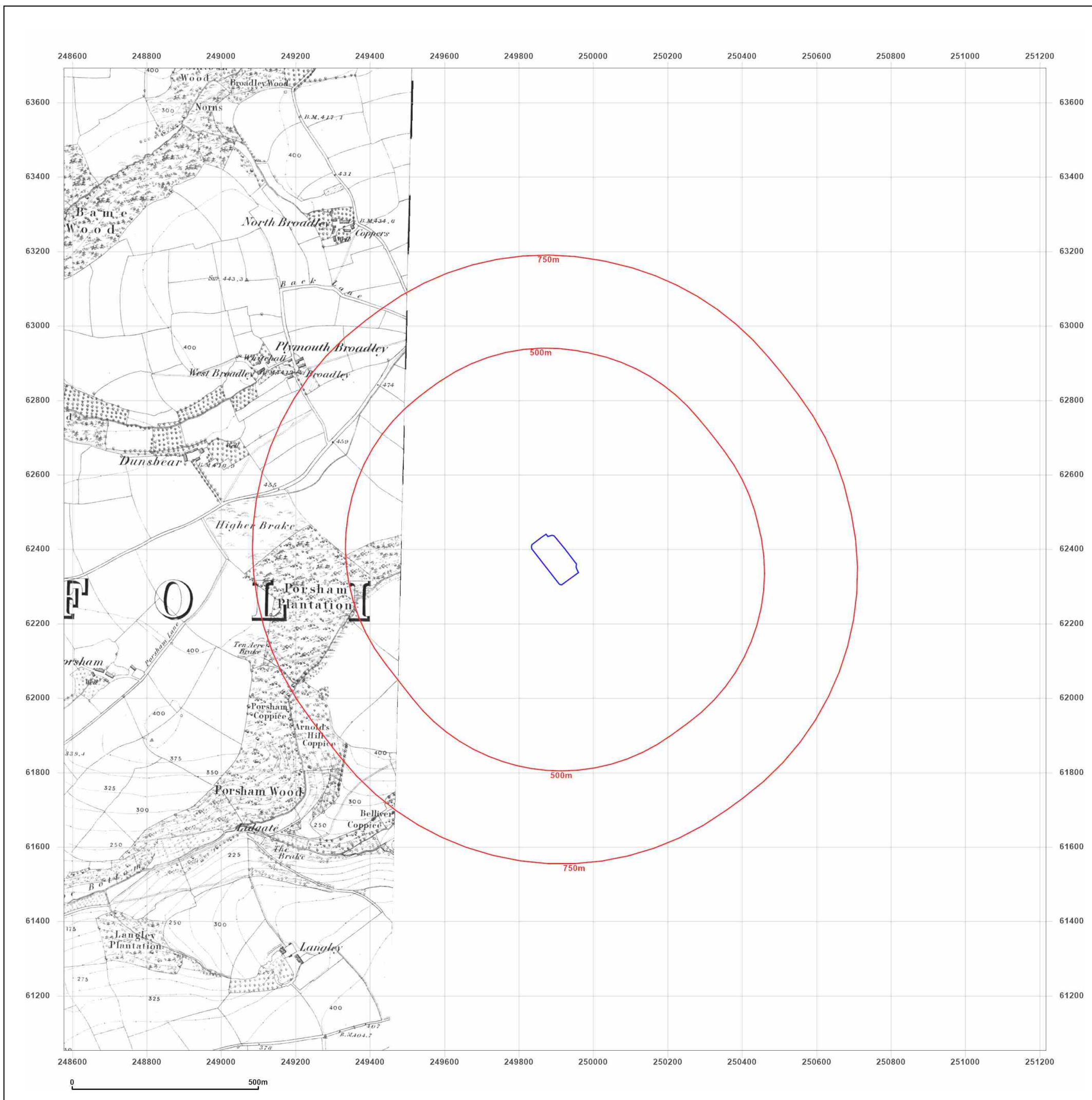


Produced by
Groundsure Insights
T: 08444 159000
E: info@groundsure.com
W: www.groundsure.com

© Crown copyright and database rights 2018 Ordnance Survey 100035207

Production date: 07 September 2023

Map legend available at:
www.groundsure.com/sites/default/files/groundsure_legend.pdf



Site Details:

BELLIVER WAY, PLYMOUTH,
PL6 7BW


Client Ref: Plymouth_EfW
Report Ref: GS-9SG-A87-QBB-IRC
Grid Ref: 249896, 62372

Map Name: County Series

Map date: 1865

Scale: 1:10,560

Printed at: 1:10,560



Surveyed 1865
Revised N/A
Edition N/A
Copyright N/A
Levelled N/A

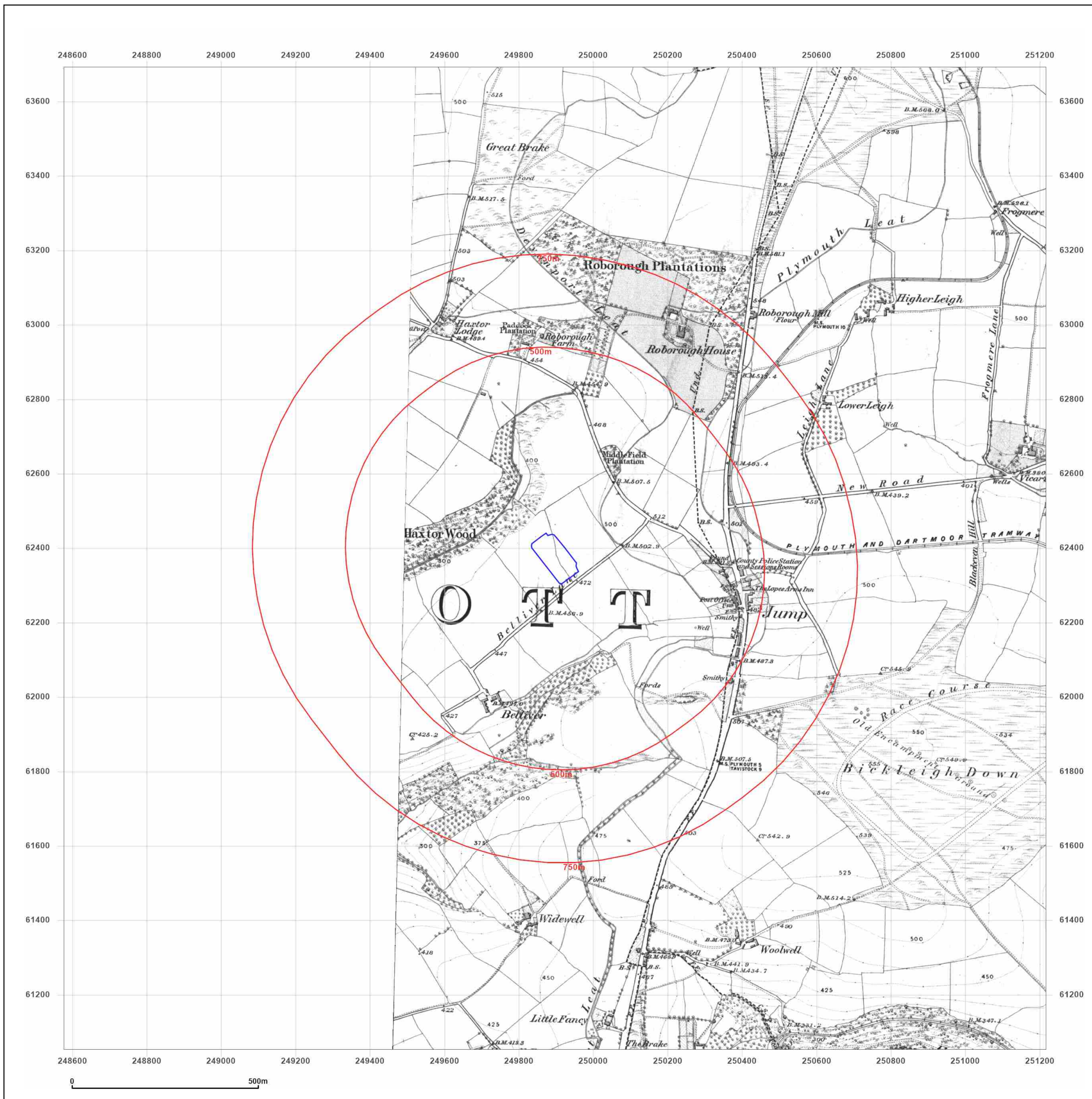


Produced by
Groundsure Insights
T: 08444 159000
E: info@groundsure.com
W: www.groundsure.com

© Crown copyright and database rights 2018 Ordnance Survey 100035207

Production date: 07 September 2023

Map legend available at:
www.groundsure.com/sites/default/files/groundsure_legend.pdf



Site Details:

BELLIVER WAY, PLYMOUTH,
PL6 7BW


Client Ref: Plymouth_EfW
Report Ref: GS-9SG-A87-QBB-IRC
Grid Ref: 249896, 62372

Map Name: County Series

Map date: 1886

Scale: 1:10,560

Printed at: 1:10,560



Surveyed 1865
Revised 1884
Edition 1886
Copyright N/A
Levelled N/A

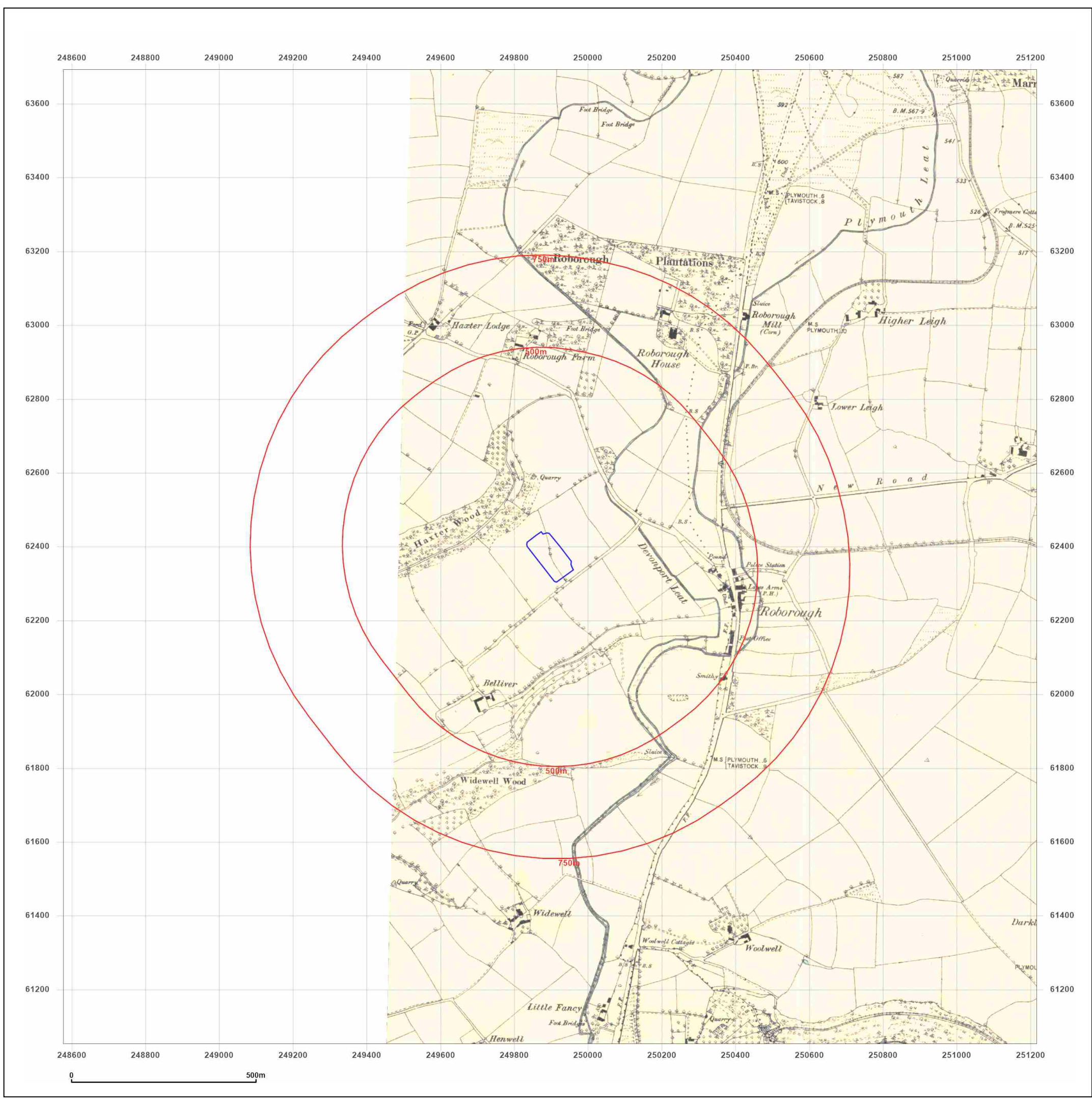


Produced by
Groundsure Insights
T: 08444 159000
E: info@groundsure.com
W: www.groundsure.com

© Crown copyright and database rights 2018 Ordnance Survey 100035207

Production date: 07 September 2023

Map legend available at:
www.groundsure.com/sites/default/files/groundsure_legend.pdf



Site Details:

BELLIVER WAY, PLYMOUTH,
PL6 7BW

Client Ref: Plymouth_EfW
Report Ref: GS-9SG-A87-QBB-IRC
Grid Ref: 249896, 62372

Map Name: County Series

Map date: 1907

Scale: 1:10,560

Printed at: 1:10,560



Surveyed 1888
Revised 1907
Edition N/A
Copyright N/A
Levelled N/A

Surveyed 1882
Revised 1907
Edition N/A
Copyright N/A
Levelled N/A

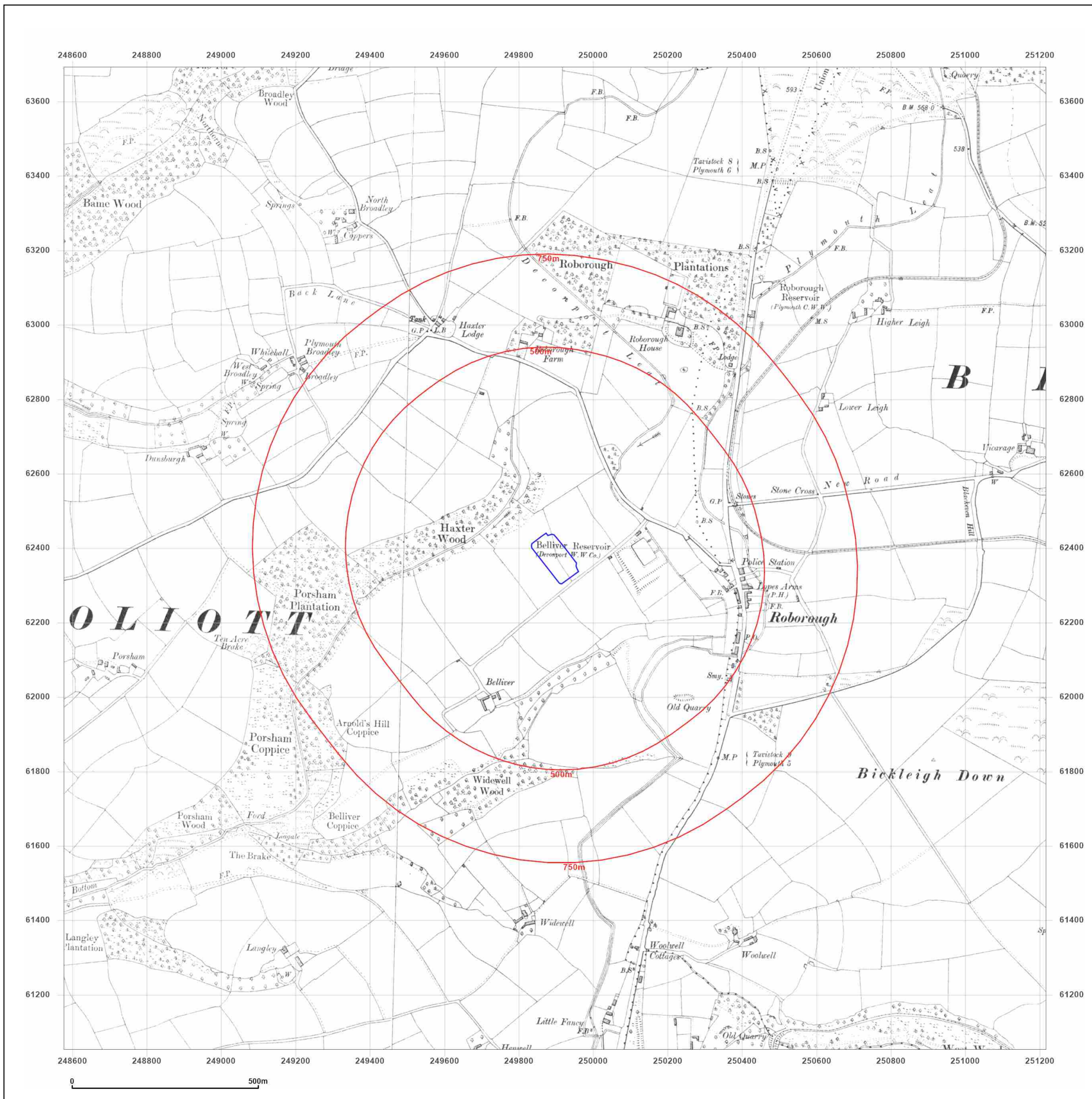


Produced by
Groundsure Insights
T: 08444 159000
E: info@groundsure.com
W: www.groundsure.com

© Crown copyright and database rights 2018 Ordnance Survey 100035207

Production date: 07 September 2023

Map legend available at:
www.groundsure.com/sites/default/files/groundsure_legend.pdf



Site Details:

BELLIVER WAY, PLYMOUTH,
PL6 7BW

Client Ref: Plymouth_EfW
Report Ref: GS-9SG-A87-QBB-IRC
Grid Ref: 249896, 62372

Map Name: Provisional

Map date: 1954

Scale: 1:10,560

Printed at: 1:10,560



Surveyed 1954
Revised 1954
Edition N/A
Copyright N/A
Levelled N/A

Surveyed 1954
Revised 1954
Edition N/A
Copyright N/A
Levelled N/A

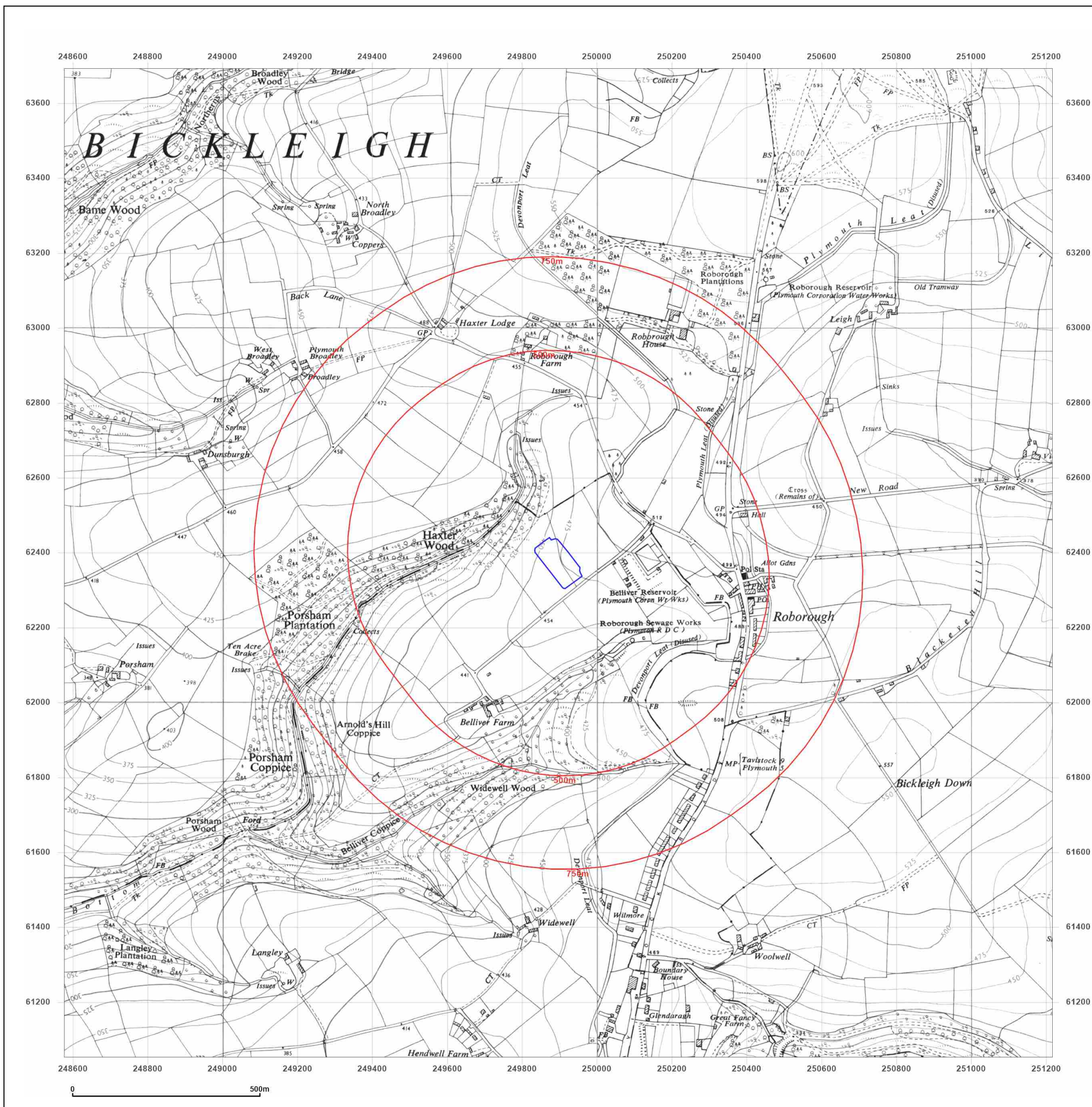


Produced by
Groundsure Insights
T: 08444 159000
E: info@groundsure.com
W: www.groundsure.com

© Crown copyright and database rights 2018 Ordnance Survey 100035207

Production date: 07 September 2023

Map legend available at:
www.groundsure.com/sites/default/files/groundsure_legend.pdf



Site Details:

BELLIVER WAY, PLYMOUTH,
PL6 7BW

Client Ref: Plymouth_EfW
Report Ref: GS-9SG-A87-QBB-IRC
Grid Ref: 249896, 62372

Map Name: National Grid

Map date: 1976-1981

Scale: 1:10,000

Printed at: 1:10,000



Surveyed 1974
Revised 1976
Edition N/A
Copyright 1976
Levelled N/A

Surveyed 1981
Revised 1981
Edition N/A
Copyright N/A
Levelled N/A

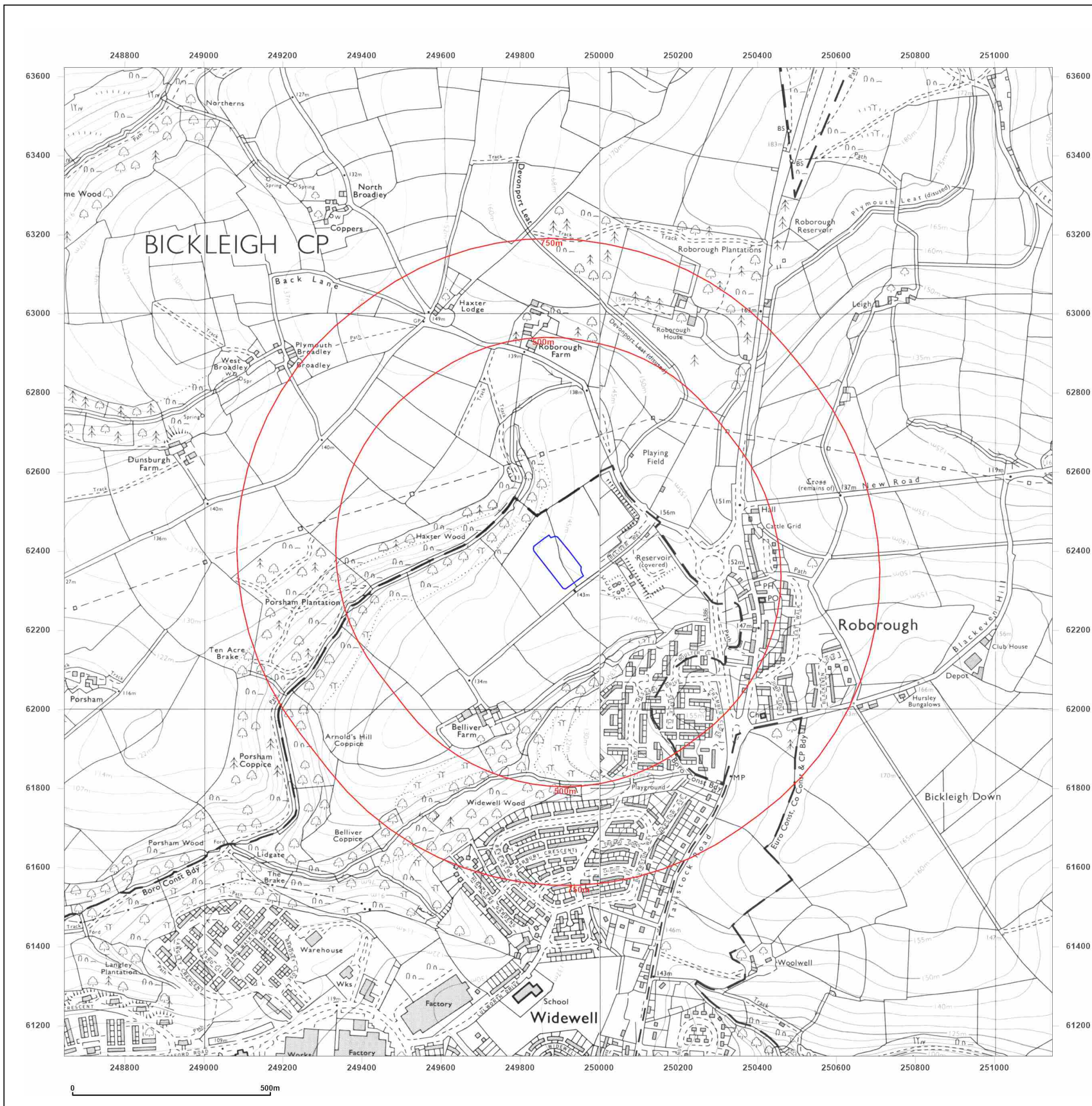


Produced by
Groundsure Insights
T: 08444 159000
E: info@groundsure.com
W: www.groundsure.com

© Crown copyright and database rights 2018 Ordnance Survey 100035207

Production date: 07 September 2023

Map legend available at:
www.groundsure.com/sites/default/files/groundsure_legend.pdf



Site Details:

BELLIVER WAY, PLYMOUTH,
PL6 7BW

Client Ref: Plymouth_EfW
Report Ref: GS-9SG-A87-QBB-IRC
Grid Ref: 249896, 62372

Map Name: National Grid

Map date: 1987

Scale: 1:10,000

Printed at: 1:10,000



Surveyed 1977
Revised 1987
Edition N/A
Copyright N/A
Levelled N/A



Produced by
Groundsure Insights
T: 08444 159000
E: info@groundsure.com
W: www.groundsure.com

© Crown copyright and database rights 2018 Ordnance Survey 100035207

Production date: 07 September 2023

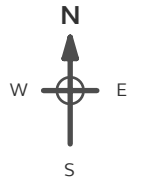
Map legend available at:
www.groundsure.com/sites/default/files/groundsure_legend.pdf



Site Details:
 BELLIVER WAY, PLYMOUTH,
 PL6 7BW

Client Ref: Plymouth_EfW
Report Ref: GS-9SG-A87-QBB-IRC
Grid Ref: 249896, 62372

Map Name: National Grid
Map date: 1995
Scale: 1:10,000
Printed at: 1:10,000



Surveyed 1981
 Revised 1995
 Edition N/A
 Copyright N/A
 Levelled N/A

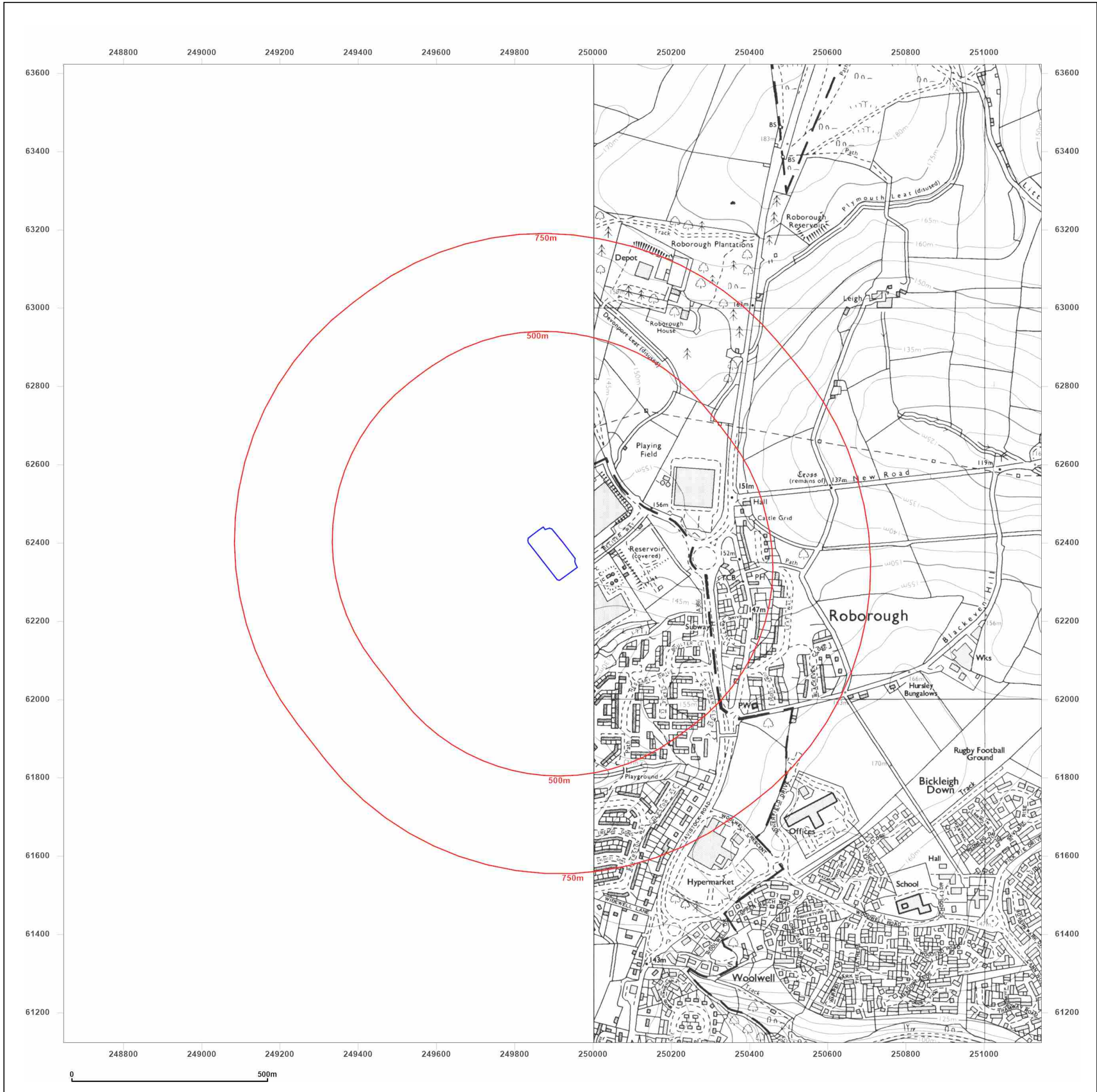
Powered by

 Produced by
 Groundsure Insights
 T: 08444 159000
 E: info@groundsure.com
 W: www.groundsure.com

© Crown copyright and database rights 2018 Ordnance Survey 100035207

Production date: 07 September 2023


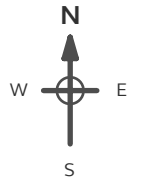
Map legend available at:
www.groundsure.com/sites/default/files/groundsure_legend.pdf



Site Details:
 BELLIVER WAY, PLYMOUTH,
 PL6 7BW

Client Ref: Plymouth_EfW
Report Ref: GS-9SG-A87-QBB-IRC
Grid Ref: 249896, 62372

Map Name: National Grid
Map date: 2001
Scale: 1:10,000
Printed at: 1:10,000



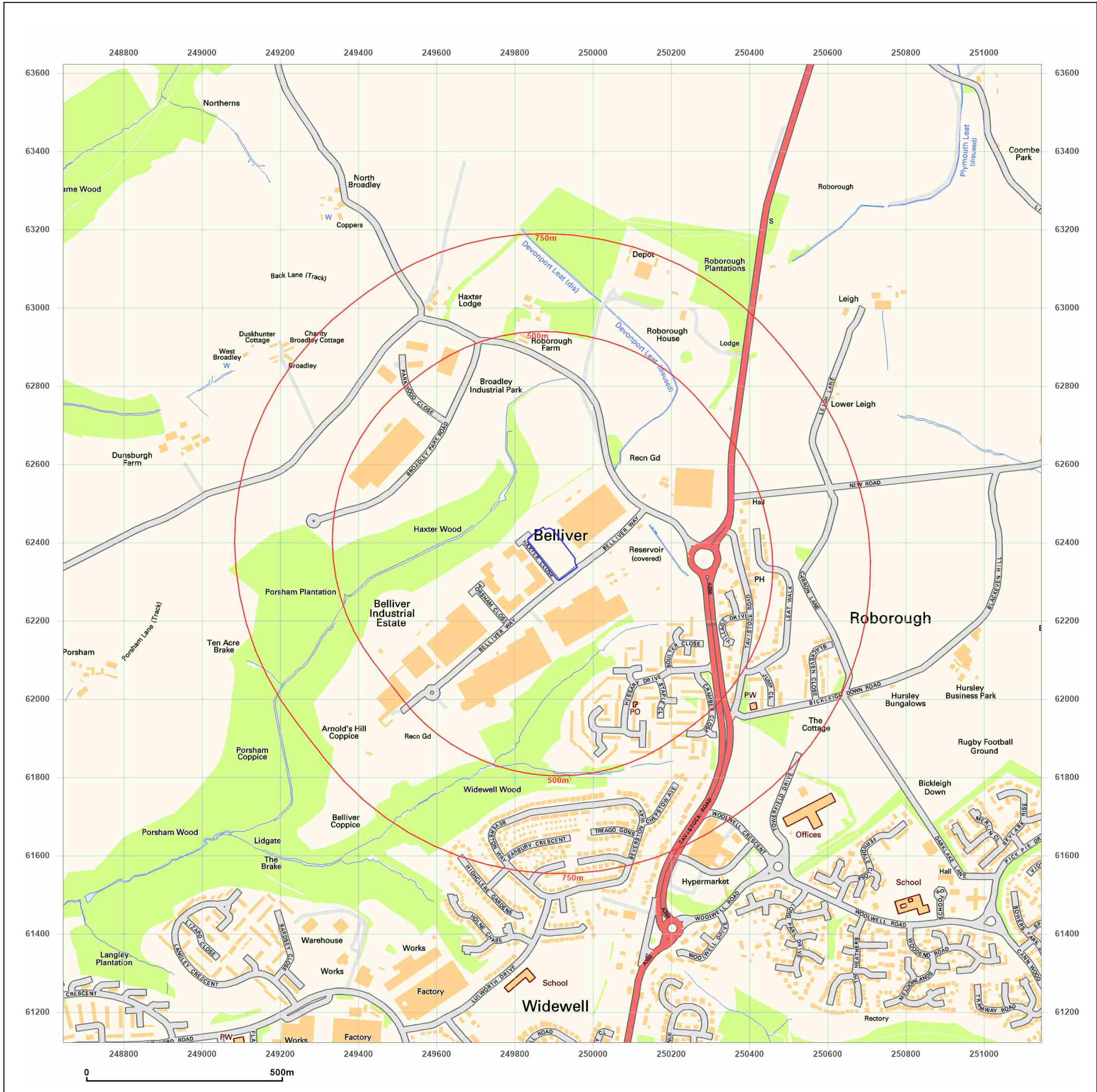
Powered by


Produced by
 Groundsure Insights
 T: 08444 159000
 E: info@groundsure.com
 W: www.groundsure.com

© Crown copyright and database rights 2018 Ordnance Survey 100035207

Production date: 07 September 2023


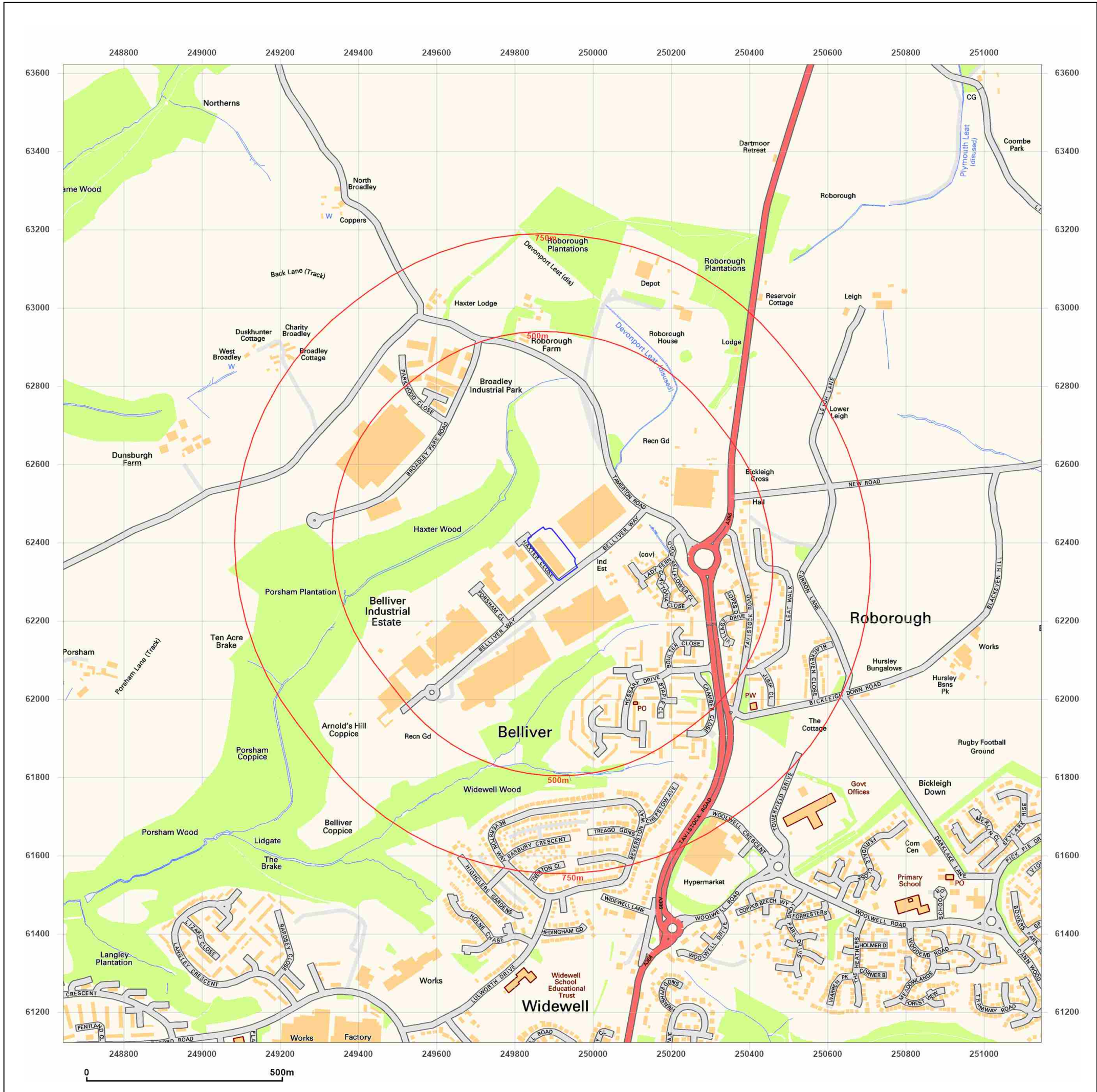

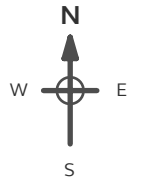
Map legend available at:
www.groundsure.com/sites/default/files/groundsure_legend.pdf



Site Details:
 BELLIVER WAY, PLYMOUTH,
 PL6 7BW

Client Ref: Plymouth_EfW
Report Ref: GS-9SG-A87-QBB-IRC
Grid Ref: 249896, 62372

Map Name: National Grid
Map date: 2010
Scale: 1:10,000
Printed at: 1:10,000



Produced by
 Groundsure Insights
 T: 08444 159000
 E: info@groundsure.com
 W: www.groundsure.com

© Crown copyright and database rights 2018 Ordnance Survey 100035207


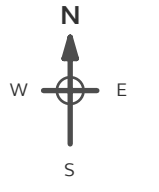
Production date: 07 September 2023

Map legend available at:
www.groundsure.com/sites/default/files/groundsure_legend.pdf

Site Details:
 BELLIVER WAY, PLYMOUTH,
 PL6 7BW

Client Ref: Plymouth_EfW
Report Ref: GS-9SG-A87-QBB-IRC
Grid Ref: 249896, 62372

Map Name: National Grid
Map date: 2023
Scale: 1:10,000
Printed at: 1:10,000

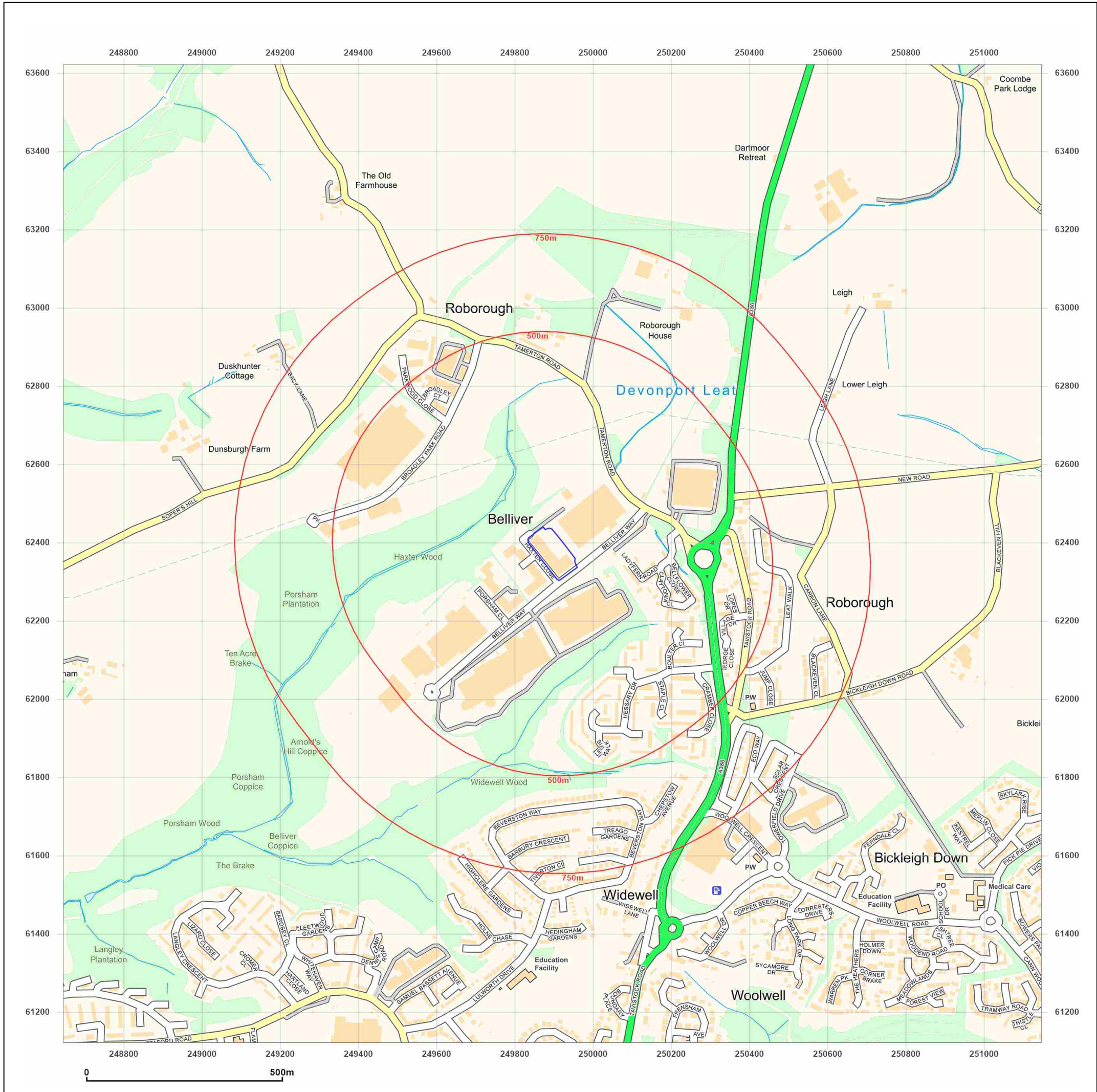


Powered by  Produced by
 Groundsure Insights
 T: 08444 159000
 E: info@groundsure.com
 W: www.groundsure.com

© Crown copyright and database rights 2018 Ordnance Survey 100035207

Production date: 07 September 2023

Map legend available at:
www.groundsure.com/sites/default/files/groundsure_legend.pdf



0 500m