

Site Details:

BELLIVER WAY, PLYMOUTH,
PL6 7BW


Client Ref: Plymouth_EfW
Report Ref: GS-9SG-A87-QBB-IRC
Grid Ref: 249896, 62372

Map Name: County Series

Map date: 1867

Scale: 1:2,500

Printed at: 1:2,500



Surveyed 1867
Revised 1867
Edition N/A
Copyright N/A
Levelled N/A

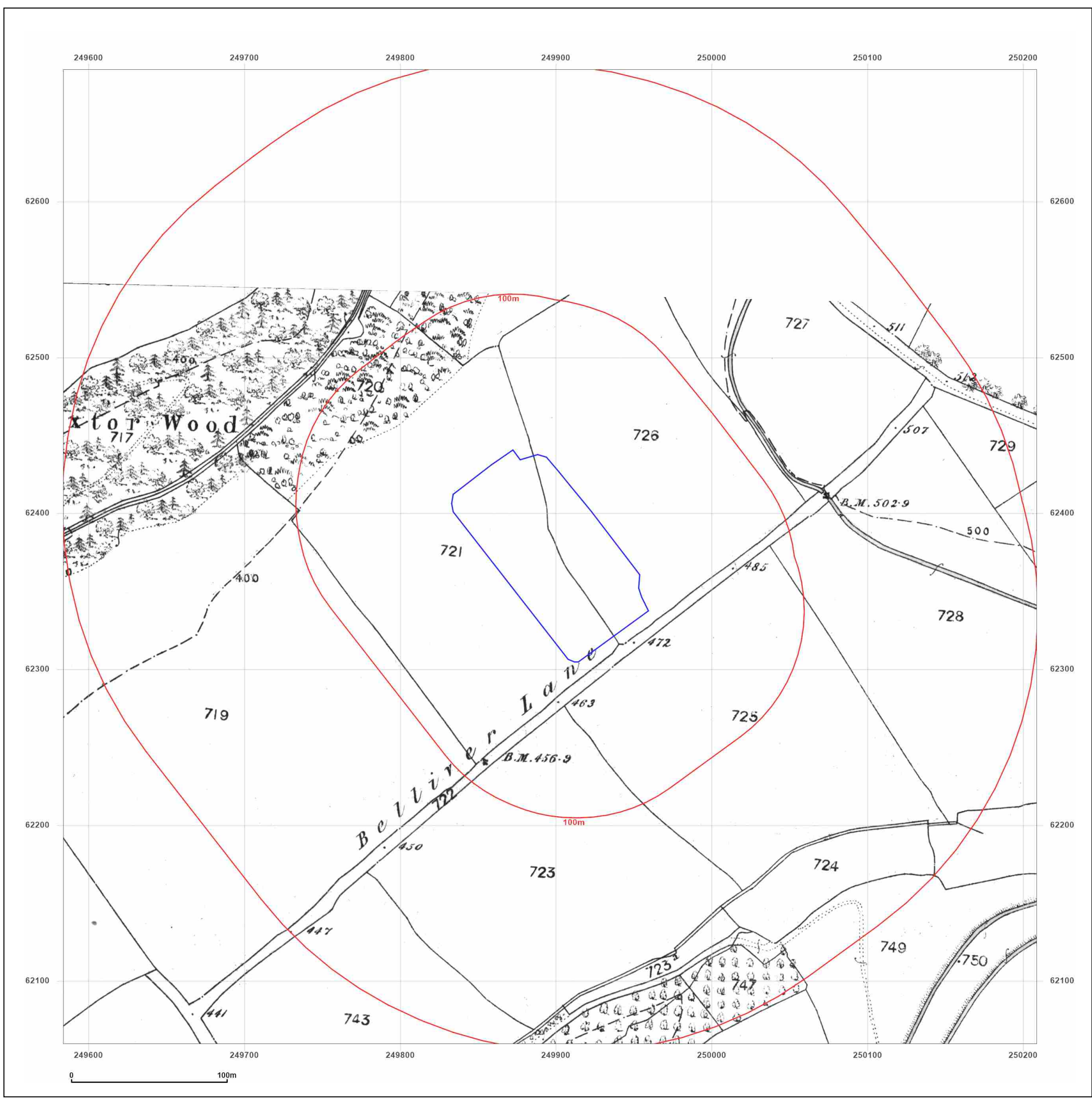


Produced by
Groundsure Insights
T: 08444 159000
E: info@groundsure.com
W: www.groundsure.com

© Crown copyright and database rights 2018 Ordnance Survey 100035207

Production date: 07 September 2023

Map legend available at:
www.groundsure.com/sites/default/files/groundsure_legend.pdf



Site Details:

BELLIVER WAY, PLYMOUTH,
PL6 7BW

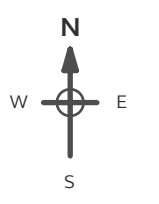

Client Ref: Plymouth_EfW
Report Ref: GS-9SG-A87-QBB-IRC
Grid Ref: 249896, 62372

Map Name: County Series

Map date: 1867

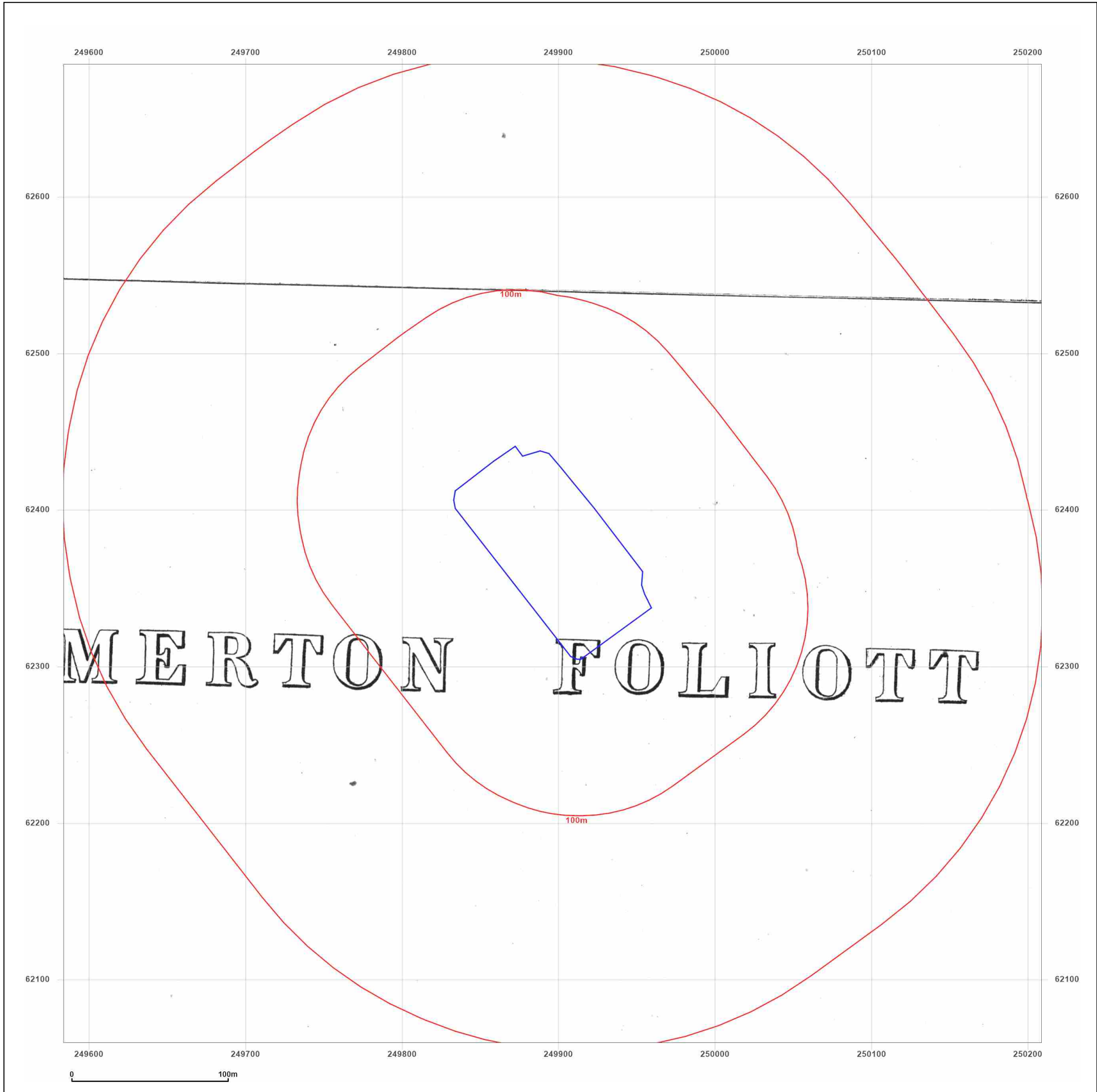
Scale: 1:2,500

Printed at: 1:2,500

Surveyed 1867
Revised 1867
Edition N/A
Copyright N/A
Levelled N/A

Surveyed 1867
Revised 1867
Edition N/A
Copyright N/A
Levelled N/A




Produced by
Groundsure Insights
T: 08444 159000
E: info@groundsure.com
W: www.groundsure.com

© Crown copyright and database rights 2018 Ordnance Survey 100035207

Production date: 07 September 2023

Map legend available at:
www.groundsure.com/sites/default/files/groundsure_legend.pdf

Site Details:

BELLIVER WAY, PLYMOUTH,
PL6 7BW

Client Ref: Plymouth_EfW
Report Ref: GS-9SG-A87-QBB-IRC
Grid Ref: 249896, 62372

Map Name: County Series


Map date: 1867

Scale: 1:2,500

Printed at: 1:2,500



Surveyed 1867
Revised 1867
Edition N/A
Copyright N/A
Levelled N/A



Surveyed 1867
Revised 1867
Edition N/A
Copyright N/A
Levelled N/A

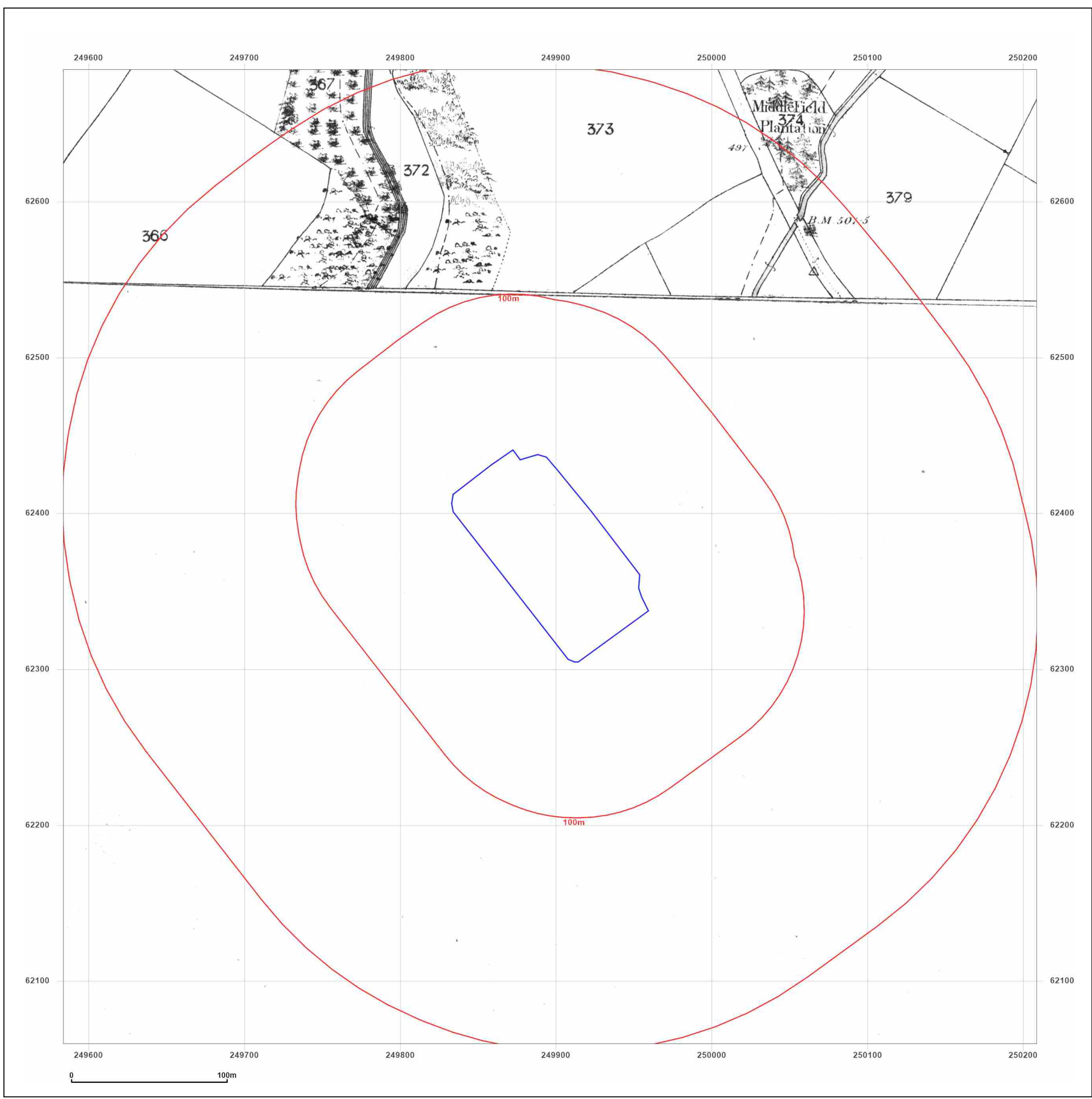


Produced by
Groundsure Insights
T: 08444 159000
E: info@groundsure.com
W: www.groundsure.com

© Crown copyright and database rights 2018 Ordnance Survey 100035207

Production date: 07 September 2023

Map legend available at:
www.groundsure.com/sites/default/files/groundsure_legend.pdf



Site Details:

BELLIVER WAY, PLYMOUTH,
PL6 7BW

Client Ref: Plymouth_EfW
Report Ref: GS-9SG-A87-QBB-IRC
Grid Ref: 249896, 62372

Map Name: County Series


Map date: 1886

Scale: 1:2,500

Printed at: 1:2,500



Surveyed 1886
Revised 1886
Edition N/A
Copyright N/A
Levelled N/A



Surveyed 1886
Revised 1886
Edition N/A
Copyright N/A
Levelled N/A

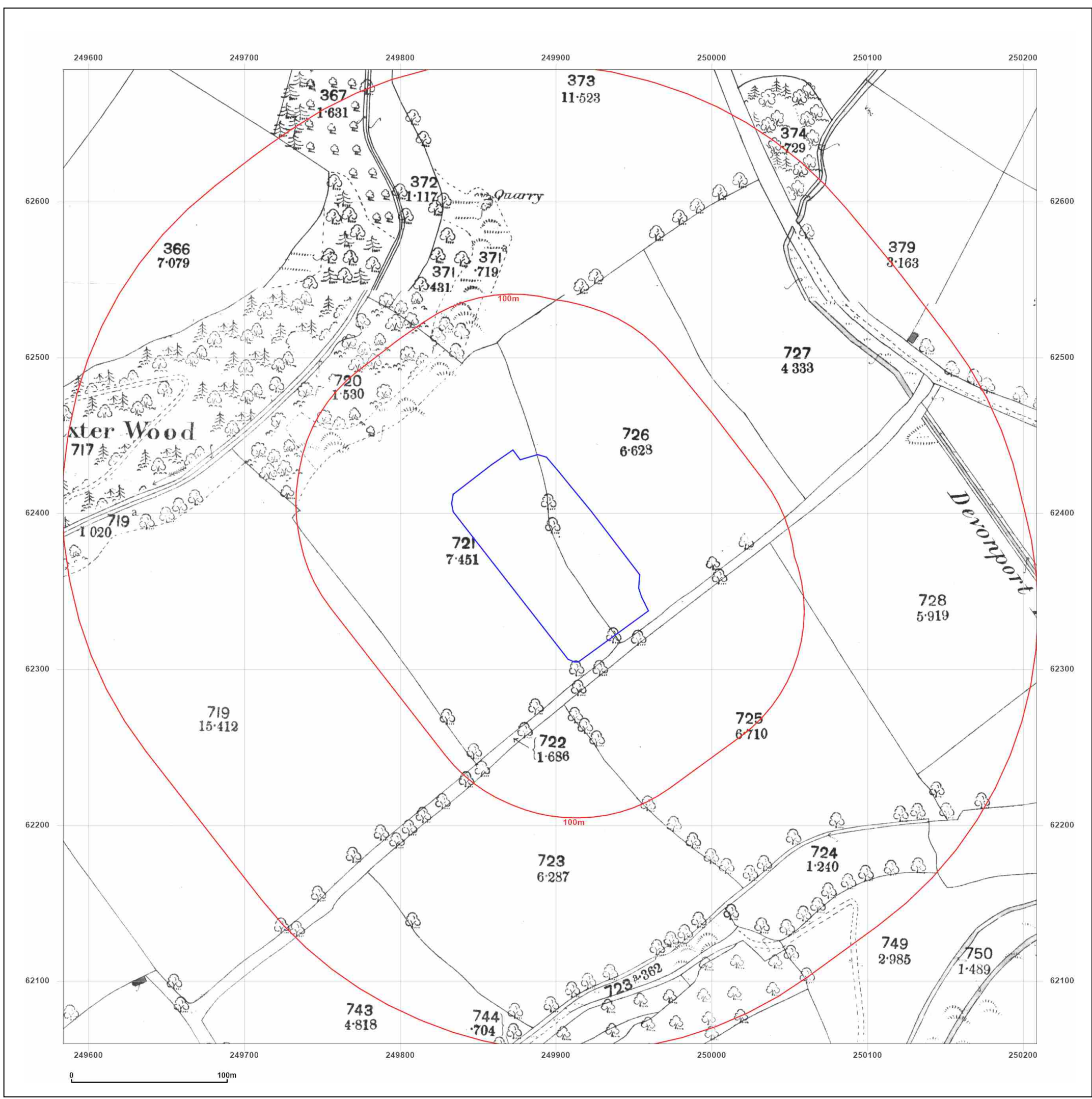


Produced by
Groundsure Insights
T: 08444 159000
E: info@groundsure.com
W: www.groundsure.com

© Crown copyright and database rights 2018 Ordnance Survey 100035207

Production date: 07 September 2023

Map legend available at:
www.groundsure.com/sites/default/files/groundsure_legend.pdf



Site Details:

BELLIVER WAY, PLYMOUTH,
PL6 7BW

Client Ref: Plymouth_EfW
Report Ref: GS-9SG-A87-QBB-IRC
Grid Ref: 249896, 62372

Map Name: County Series

Map date: 1906

Scale: 1:2,500

Printed at: 1:2,500



Surveyed 1906
Revised 1906
Edition N/A
Copyright N/A
Levelled N/A

Surveyed 1906
Revised 1906
Edition N/A
Copyright N/A
Levelled N/A

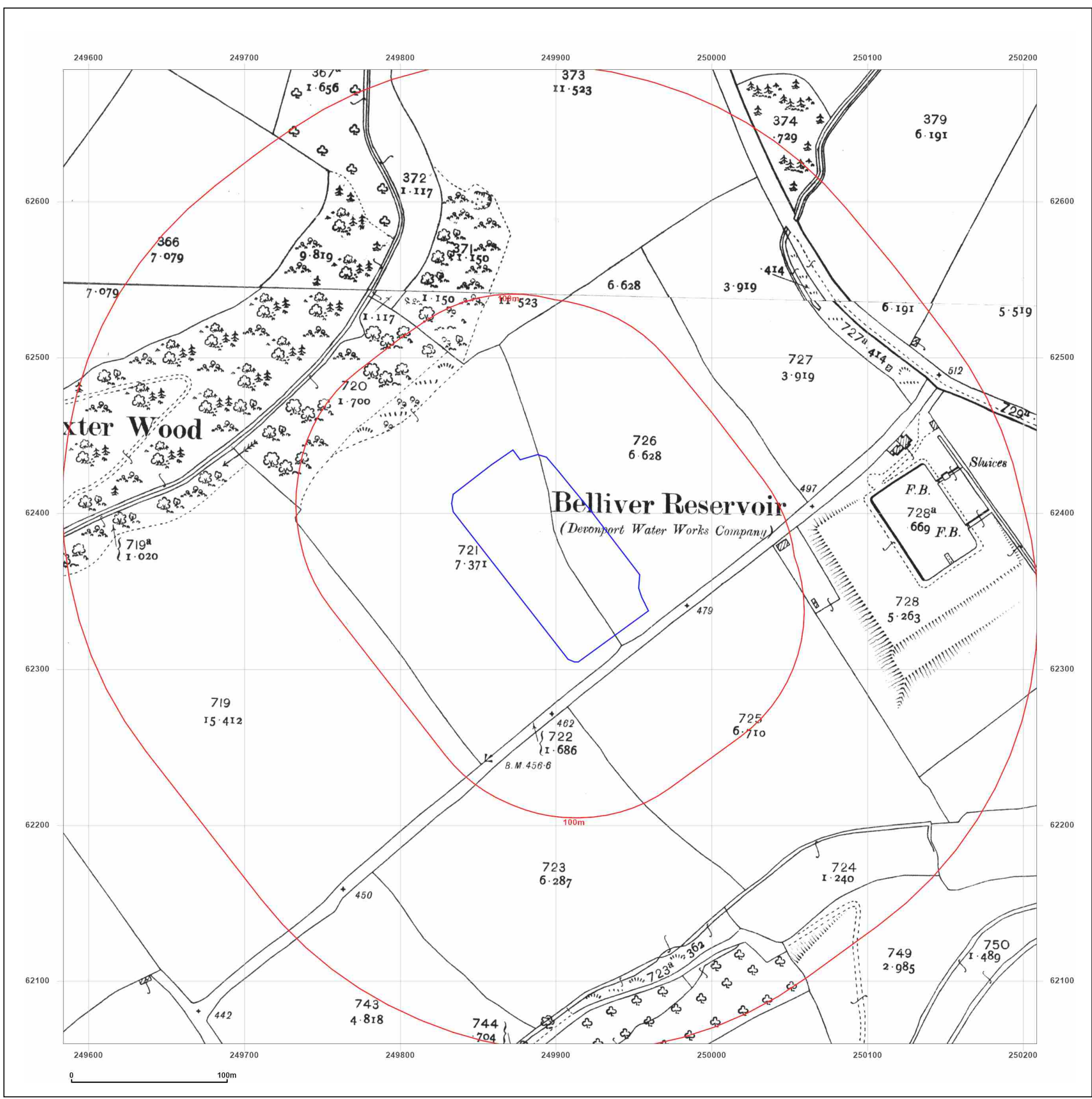


Produced by
Groundsure Insights
T: 08444 159000
E: info@groundsure.com
W: www.groundsure.com

© Crown copyright and database rights 2018 Ordnance Survey 100035207

Production date: 07 September 2023

Map legend available at:
www.groundsure.com/sites/default/files/groundsure_legend.pdf



Site Details:

BELLIVER WAY, PLYMOUTH,
PL6 7BW

Client Ref: Plymouth_EfW
Report Ref: GS-9SG-A87-QBB-IRC
Grid Ref: 249896, 62372

Map Name: National Grid

Map date: 1951-1952

Scale: 1:2,500

Printed at: 1:2,500



Surveyed 1951
Revised 1951
Edition N/A
Copyright N/A
Levelled 1950

Surveyed 1952
Revised 1952
Edition N/A
Copyright N/A
Levelled 1950

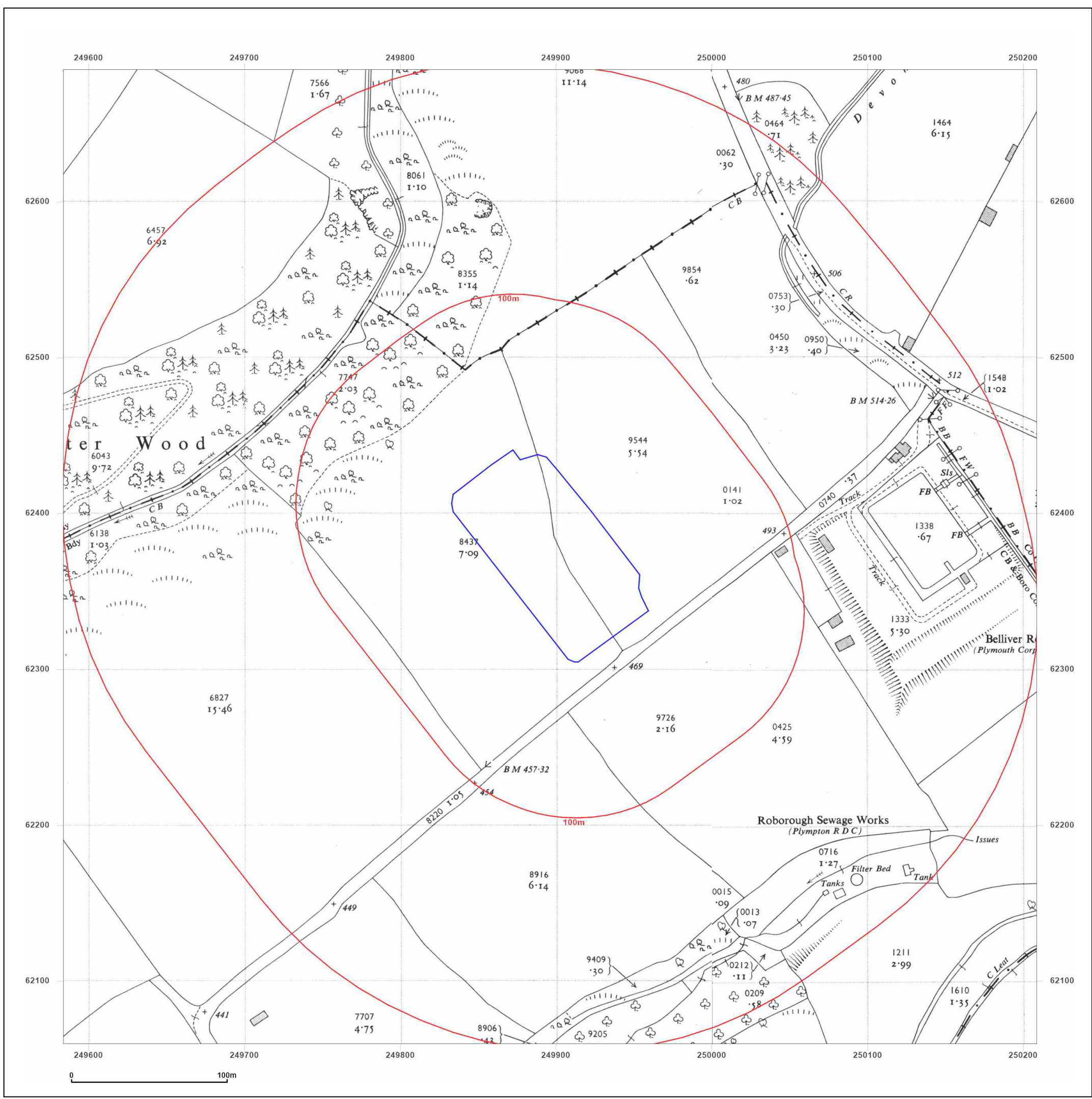


Produced by
Groundsure Insights
T: 08444 159000
E: info@groundsure.com
W: www.groundsure.com

© Crown copyright and database rights 2018 Ordnance Survey 100035207

Production date: 07 September 2023

Map legend available at:
www.groundsure.com/sites/default/files/groundsure_legend.pdf



Site Details:

BELLIVER WAY, PLYMOUTH,
PL6 7BW

Client Ref: Plymouth_EfW
Report Ref: GS-9SG-A87-QBB-IRC
Grid Ref: 249896, 62372

Map Name: National Grid

Map date: 1952-1953

Scale: 1:2,500

Printed at: 1:2,500



Surveyed N/A
Revised N/A
Edition N/A
Copyright N/A
Levelled N/A

Surveyed 1952
Revised 1952
Edition N/A
Copyright N/A
Levelled 1950

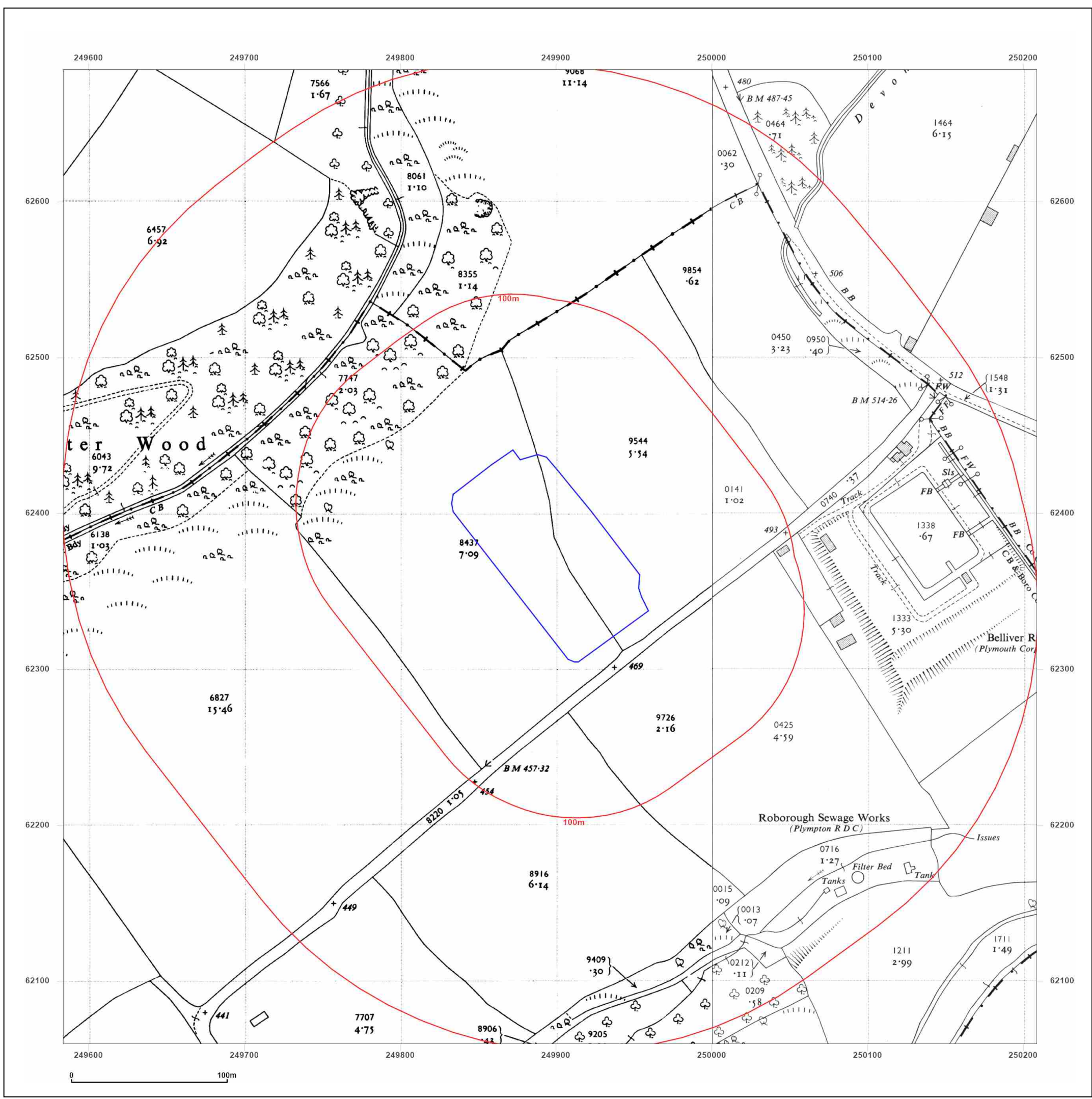


Produced by
Groundsure Insights
T: 08444 159000
E: info@groundsure.com
W: www.groundsure.com

© Crown copyright and database rights 2018 Ordnance Survey 100035207

Production date: 07 September 2023

Map legend available at:
www.groundsure.com/sites/default/files/groundsure_legend.pdf



Site Details:

BELLIVER WAY, PLYMOUTH,
PL6 7BW

Client Ref: Plymouth_EfW
Report Ref: GS-9SG-A87-QBB-IRC
Grid Ref: 249896, 62372

Map Name: National Grid
Map date: 1953
Scale: 1:2,500
Printed at: 1:2,500



	<p>Surveyed N/A Revised N/A Edition N/A Copyright N/A Levelled N/A</p>
--	--

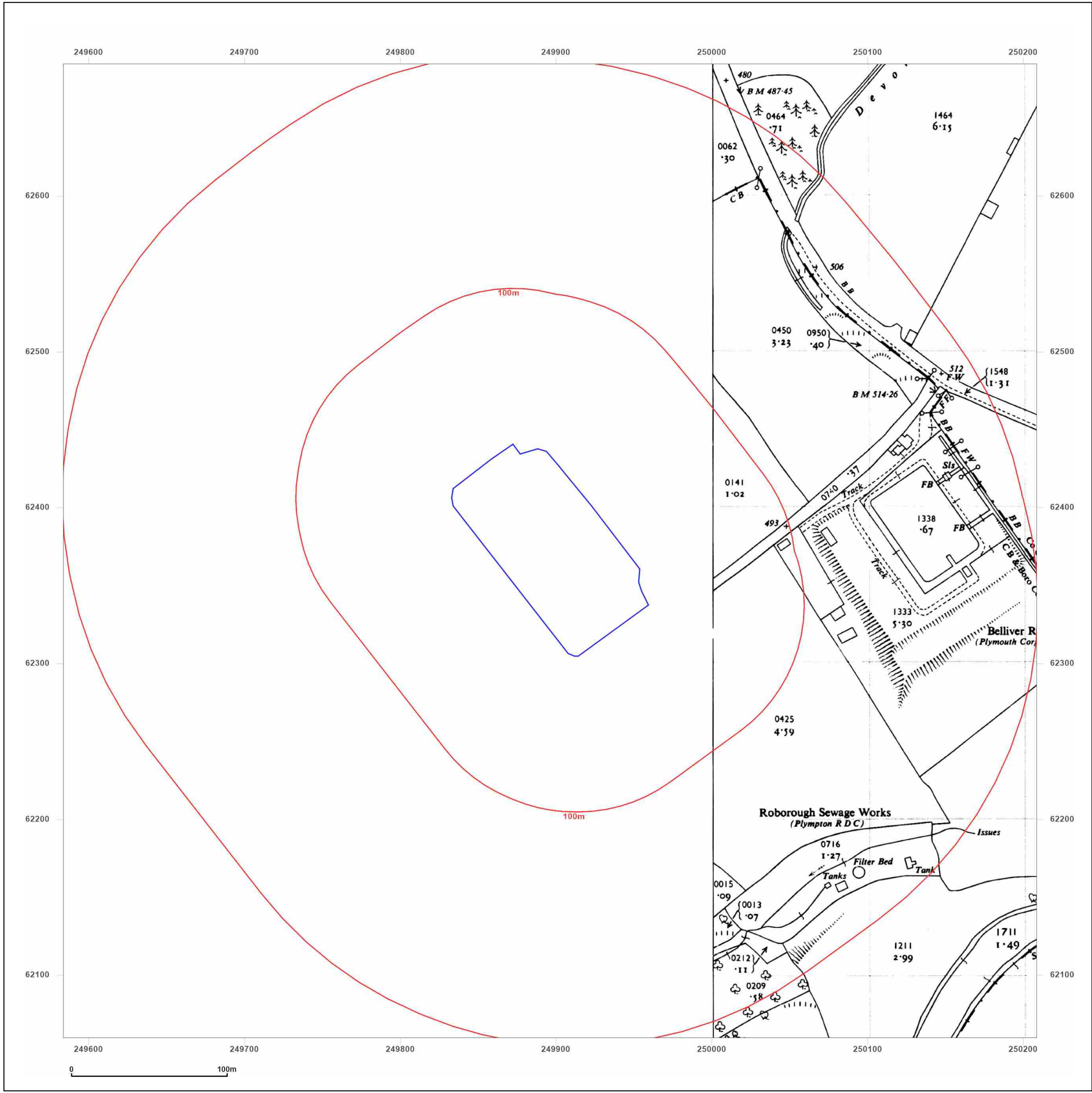


Produced by
 Groundsure Insights
 T: 08444 159000
 E: info@groundsure.com
 W: www.groundsure.com

© Crown copyright and database rights 2018 Ordnance Survey 100035207

Production date: 07 September 2023

Map legend available at:
www.groundsure.com/sites/default/files/groundsure_legend.pdf



Site Details:

BELLIVER WAY, PLYMOUTH,
PL6 7BW

Client Ref: Plymouth_EfW
Report Ref: GS-9SG-A87-QBB-IRC
Grid Ref: 249896, 62372

Map Name: National Grid

Map date: 1972-1974

Scale: 1:2,500

Printed at: 1:2,500



Surveyed N/A
Revised N/A
Edition N/A
Copyright N/A
Levelled N/A

Surveyed 1972
Revised 1972
Edition N/A
Copyright 1973
Levelled 1964

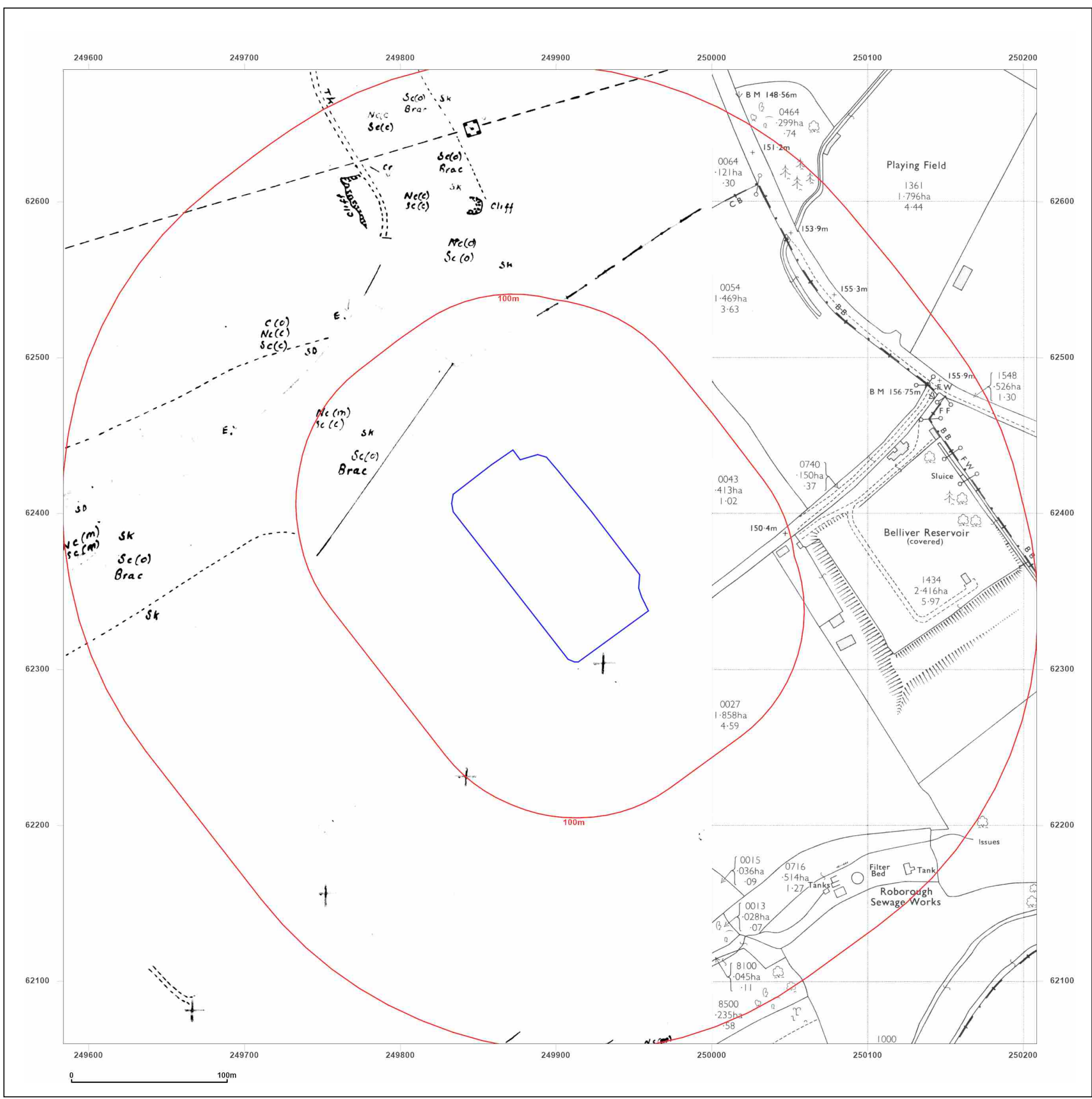


Produced by
Groundsure Insights
T: 08444 159000
E: info@groundsure.com
W: www.groundsure.com

© Crown copyright and database rights 2018 Ordnance Survey 100035207

Production date: 07 September 2023

Map legend available at:
www.groundsure.com/sites/default/files/groundsure_legend.pdf



Site Details:

BELLIVER WAY, PLYMOUTH,
PL6 7BW

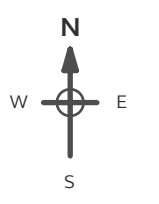
Client Ref: Plymouth_EfW
Report Ref: GS-9SG-A87-QBB-IRC
Grid Ref: 249896, 62372

Map Name: National Grid

Map date: 1973-1974

Scale: 1:2,500

Printed at: 1:2,500



Surveyed 1974
Revised 1974
Edition N/A
Copyright 1975
Levelled 1964

Surveyed N/A
Revised 1973
Edition N/A
Copyright 1975
Levelled 1964

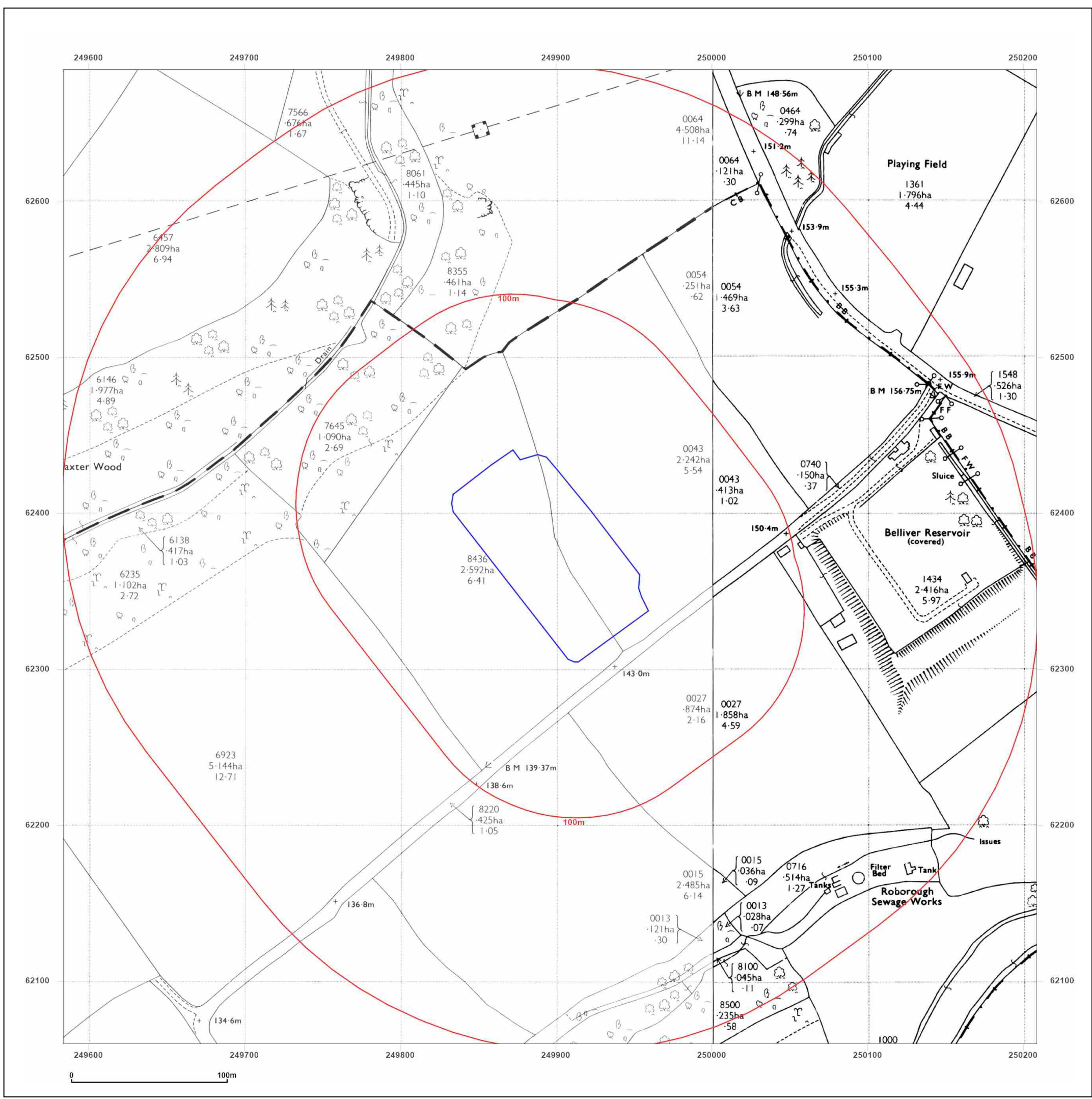


Produced by
Groundsure Insights
T: 08444 159000
E: info@groundsure.com
W: www.groundsure.com

© Crown copyright and database rights 2018 Ordnance Survey 100035207

Production date: 07 September 2023

Map legend available at:
www.groundsure.com/sites/default/files/groundsure_legend.pdf



Site Details:

BELLIVER WAY, PLYMOUTH,
PL6 7BW

Client Ref: Plymouth_EfW
Report Ref: GS-9SG-A87-QBB-IRC
Grid Ref: 249896, 62372

Map Name: National Grid


Map date: 1975

Scale: 1:2,500

Printed at: 1:2,500



Surveyed N/A
 Revised N/A
 Edition N/A
 Copyright N/A
 Levelled N/A

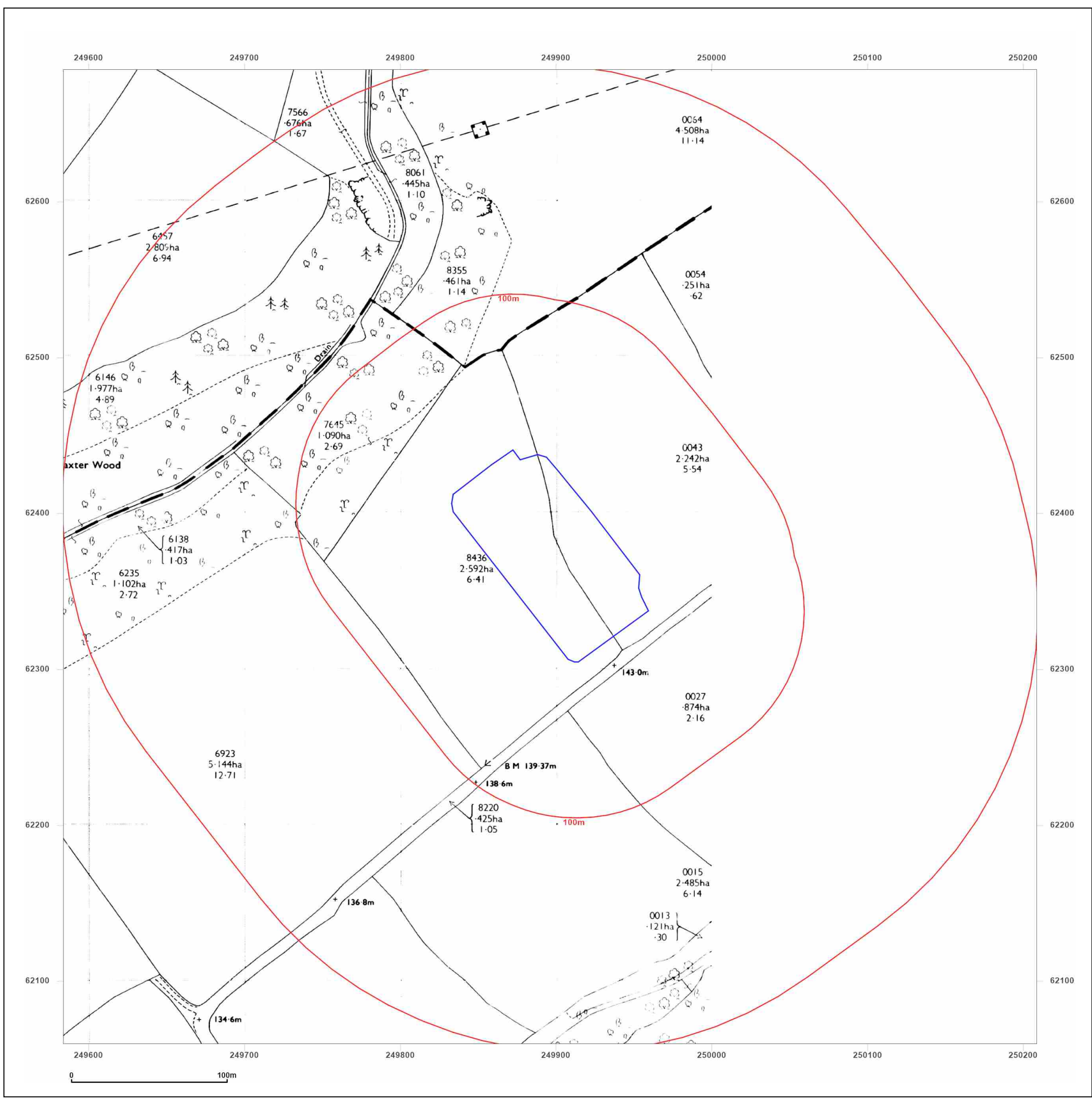


Produced by
 Groundsure Insights
 T: 08444 159000
 E: info@groundsure.com
 W: www.groundsure.com

© Crown copyright and database rights 2018 Ordnance Survey 100035207

Production date: 07 September 2023

Map legend available at:
www.groundsure.com/sites/default/files/groundsure_legend.pdf



Site Details:

BELLIVER WAY, PLYMOUTH,
PL6 7BW

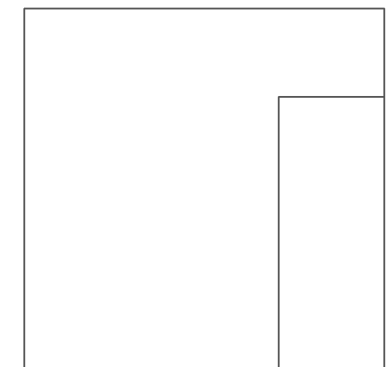
Client Ref: Plymouth_EfW
Report Ref: GS-9SG-A87-QBB-IRC
Grid Ref: 249896, 62372

Map Name: National Grid

Map date: 1982

Scale: 1:1,250

Printed at: 1:2,000



Surveyed N/A
Revised N/A
Edition N/A
Copyright N/A
Levelled N/A



Produced by
Groundsure Insights
T: 08444 159000
E: info@groundsure.com
W: www.groundsure.com

© Crown copyright and database rights 2018 Ordnance Survey 100035207

Production date: 07 September 2023

Map legend available at:
www.groundsure.com/sites/default/files/groundsure_legend.pdf



Site Details:

BELLIVER WAY, PLYMOUTH,
PL6 7BW


Client Ref: Plymouth_EfW
Report Ref: GS-9SG-A87-QBB-IRC
Grid Ref: 249896, 62372

Map Name: National Grid

Map date: 1982

Scale: 1:1,250

Printed at: 1:2,000

Surveyed 1981
Revised 1981
Edition N/A
Copyright 1982
Levelled 1962

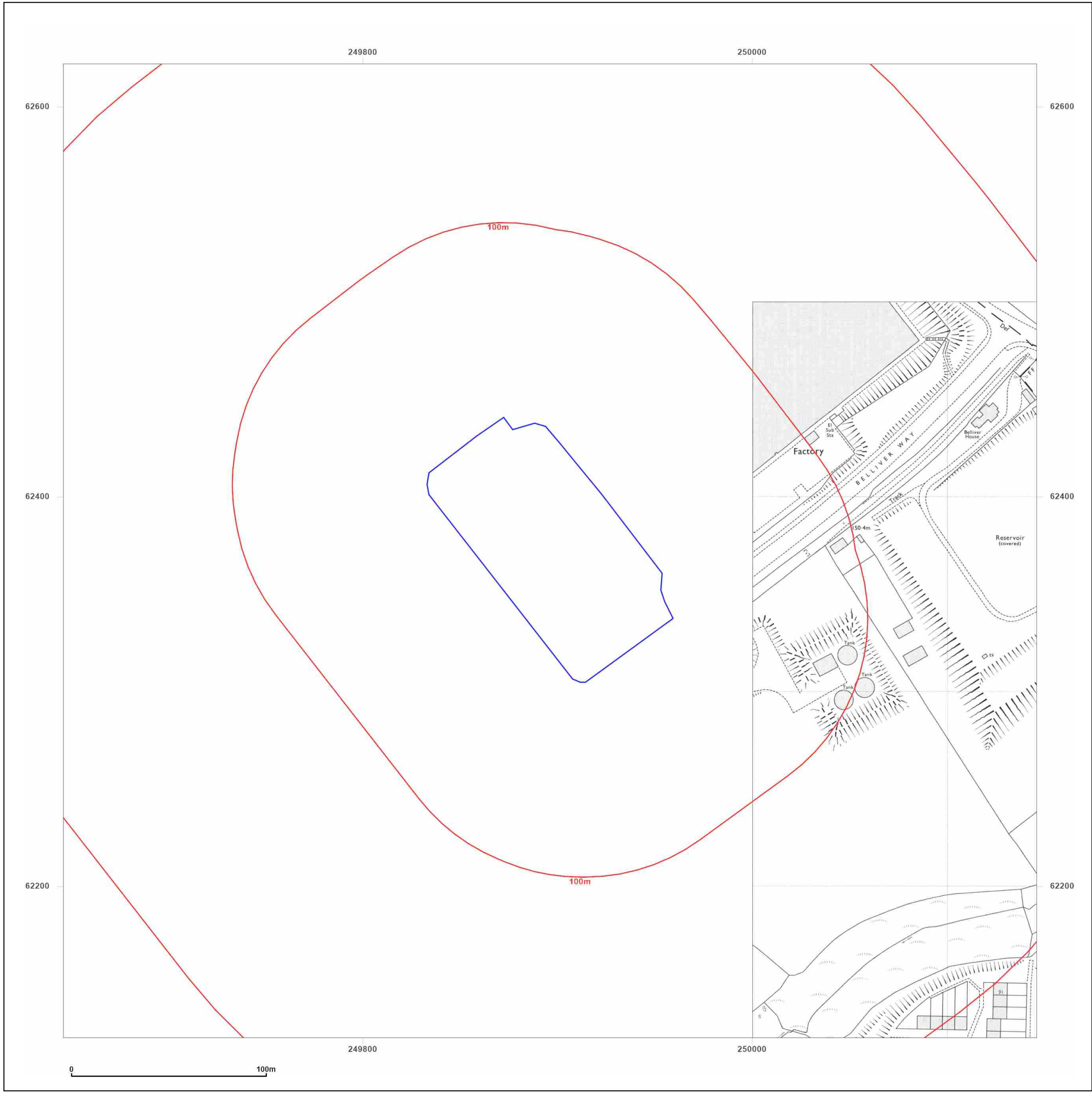


Produced by
Groundsure Insights
T: 08444 159000
E: info@groundsure.com
W: www.groundsure.com

© Crown copyright and database rights 2018 Ordnance Survey 100035207

Production date: 07 September 2023

Map legend available at:
www.groundsure.com/sites/default/files/groundsure_legend.pdf



Site Details:

BELLIVER WAY, PLYMOUTH,
PL6 7BW

Client Ref: Plymouth_EfW
Report Ref: GS-9SG-A87-QBB-IRC
Grid Ref: 249896, 62372

Map Name: National Grid


Map date: 1982

Scale: 1:2,500

Printed at: 1:2,500



Surveyed N/A
Revised N/A
Edition N/A
Copyright 1982
Levelled 1965

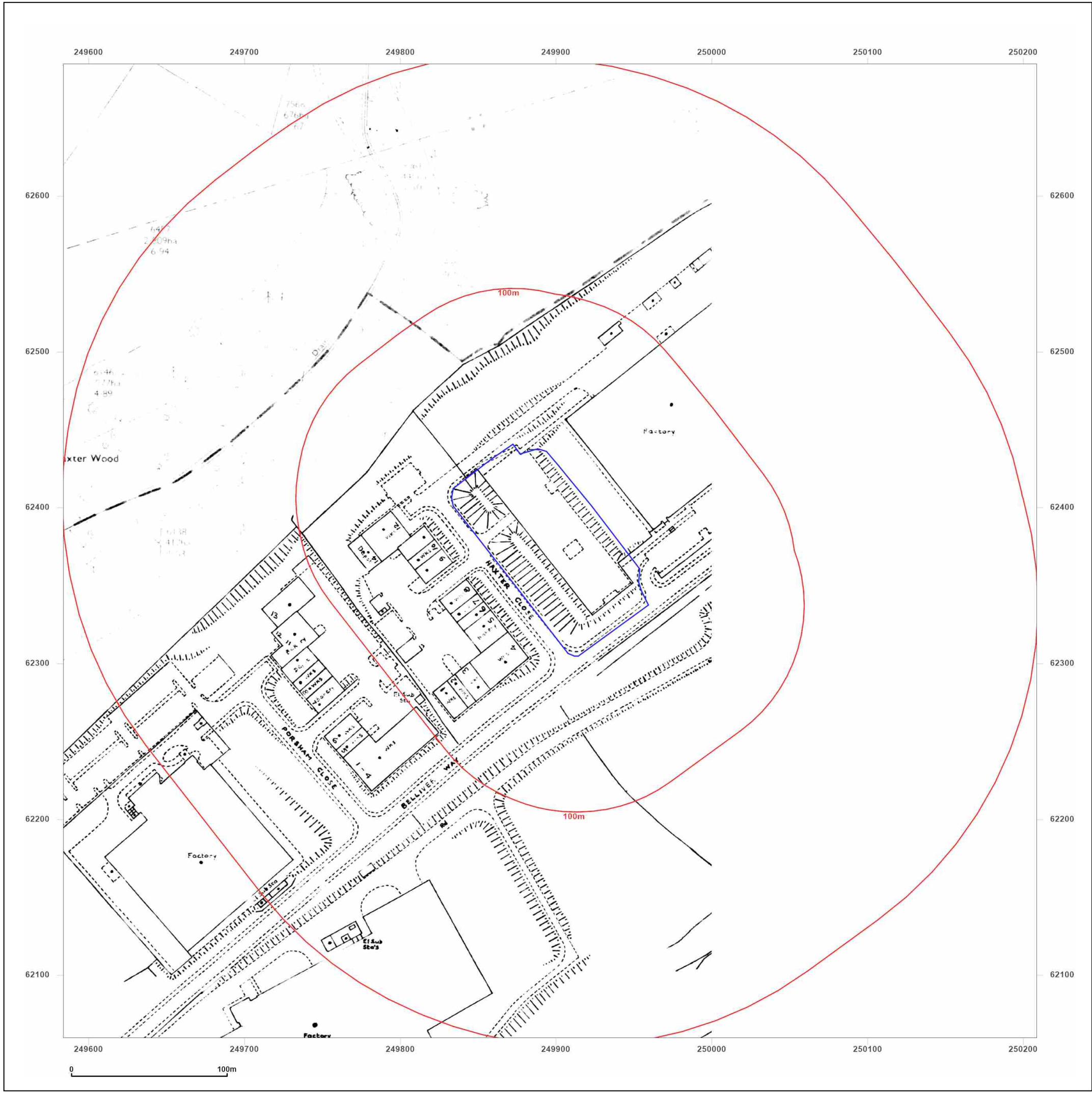


Produced by
Groundsure Insights
T: 08444 159000
E: info@groundsure.com
W: www.groundsure.com

© Crown copyright and database rights 2018 Ordnance Survey 100035207

Production date: 07 September 2023

Map legend available at:
www.groundsure.com/sites/default/files/groundsure_legend.pdf



Site Details:

BELLIVER WAY, PLYMOUTH,
PL6 7BW

Client Ref: Plymouth_EfW
Report Ref: GS-9SG-A87-QBB-IRC
Grid Ref: 249896, 62372

Map Name: National Grid


Map date: 1982

Scale: 1:2,500

Printed at: 1:2,500



Surveyed 1964
 Revised 1982
 Edition N/A
 Copyright 1982
 Levelled 1964

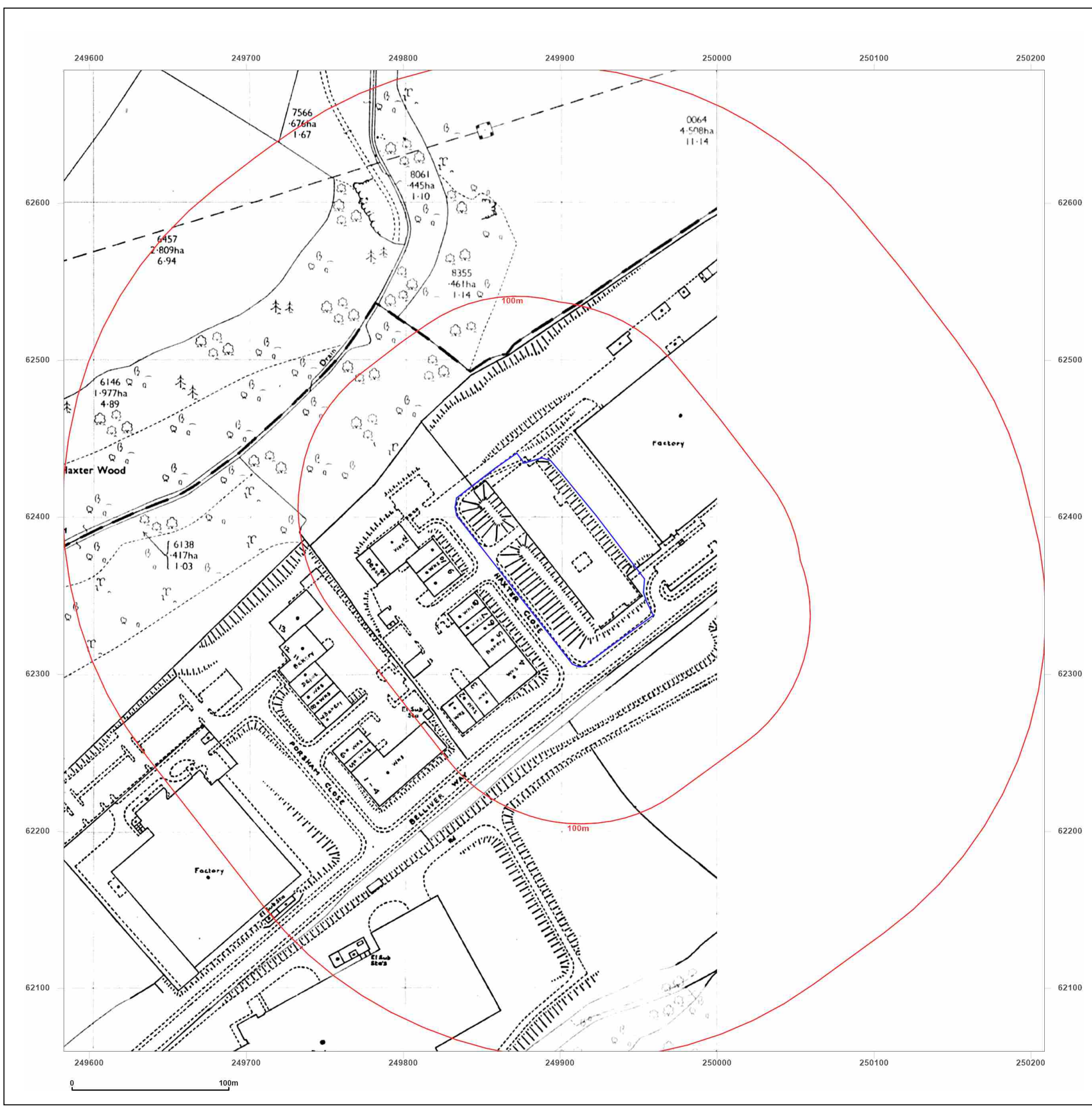


Produced by
 Groundsure Insights
 T: 08444 159000
 E: info@groundsure.com
 W: www.groundsure.com

© Crown copyright and database rights 2018 Ordnance Survey 100035207

Production date: 07 September 2023

Map legend available at:
www.groundsure.com/sites/default/files/groundsure_legend.pdf



Site Details:

BELLIVER WAY, PLYMOUTH,
PL6 7BW

Client Ref: Plymouth_EfW
Report Ref: GS-9SG-A87-QBB-IRC
Grid Ref: 249896, 62372

Map Name: National Grid

Map date: 1985-1988

Scale: 1:2,500

Printed at: 1:2,500



Surveyed N/A
Revised 1985
Edition N/A
Copyright 1987
Levelled 1964

Surveyed N/A
Revised N/A
Edition N/A
Copyright 1988
Levelled N/A

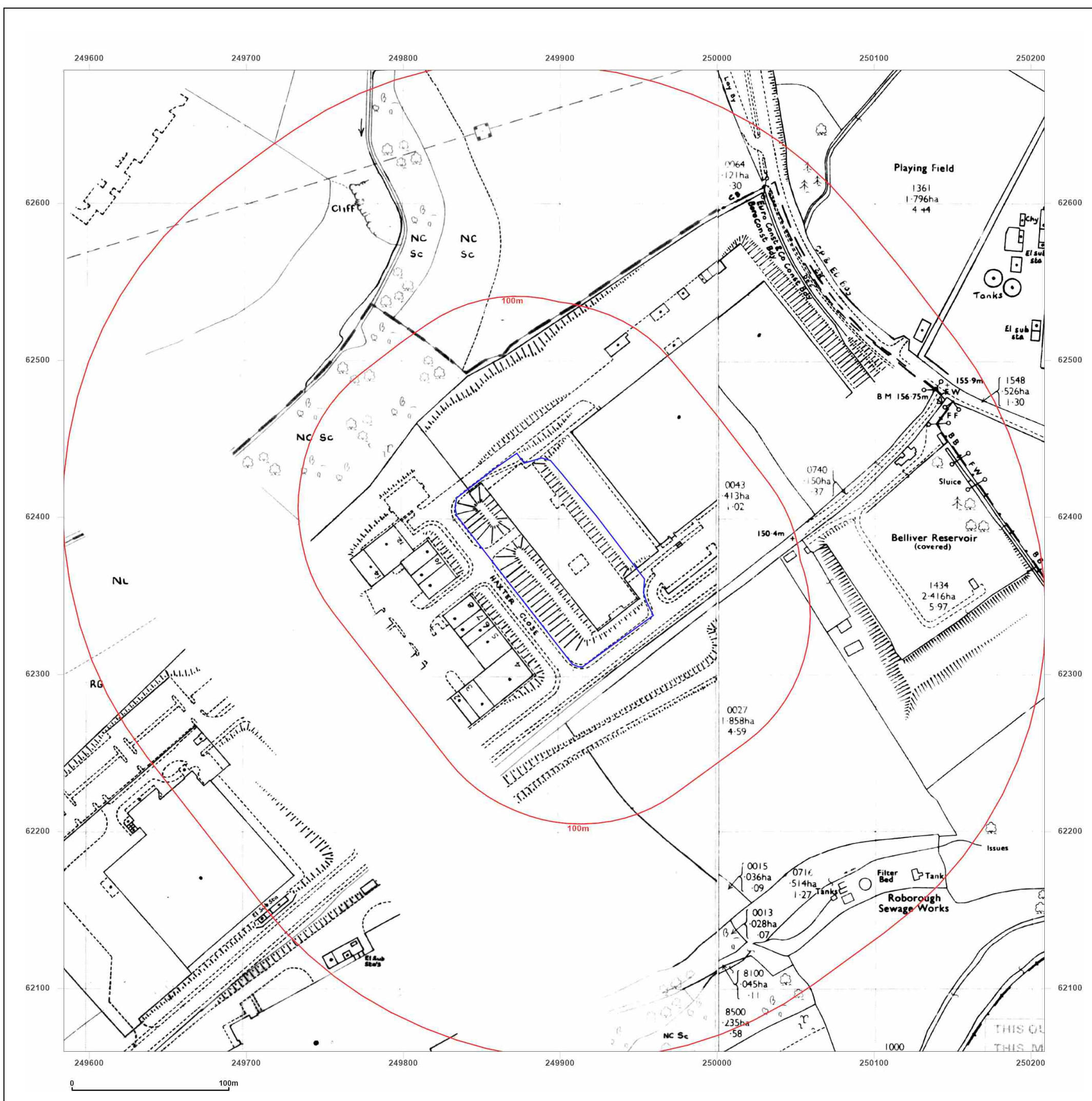


Produced by
Groundsure Insights
T: 08444 159000
E: info@groundsure.com
W: www.groundsure.com

© Crown copyright and database rights 2018 Ordnance Survey 100035207

Production date: 07 September 2023

Map legend available at:
www.groundsure.com/sites/default/files/groundsure_legend.pdf



Site Details:

BELLIVER WAY, PLYMOUTH,
PL6 7BW

Client Ref: Plymouth_EfW
Report Ref: GS-9SG-A87-QBB-IRC
Grid Ref: 249896, 62372

Map Name: National Grid

Map date: 1988

Scale: 1:2,500

Printed at: 1:2,500



Surveyed 1988
Revised 1988
Edition N/A
Copyright 1990
Levelled N/A

Surveyed 1988
Revised 1988
Edition N/A
Copyright 1988
Levelled N/A

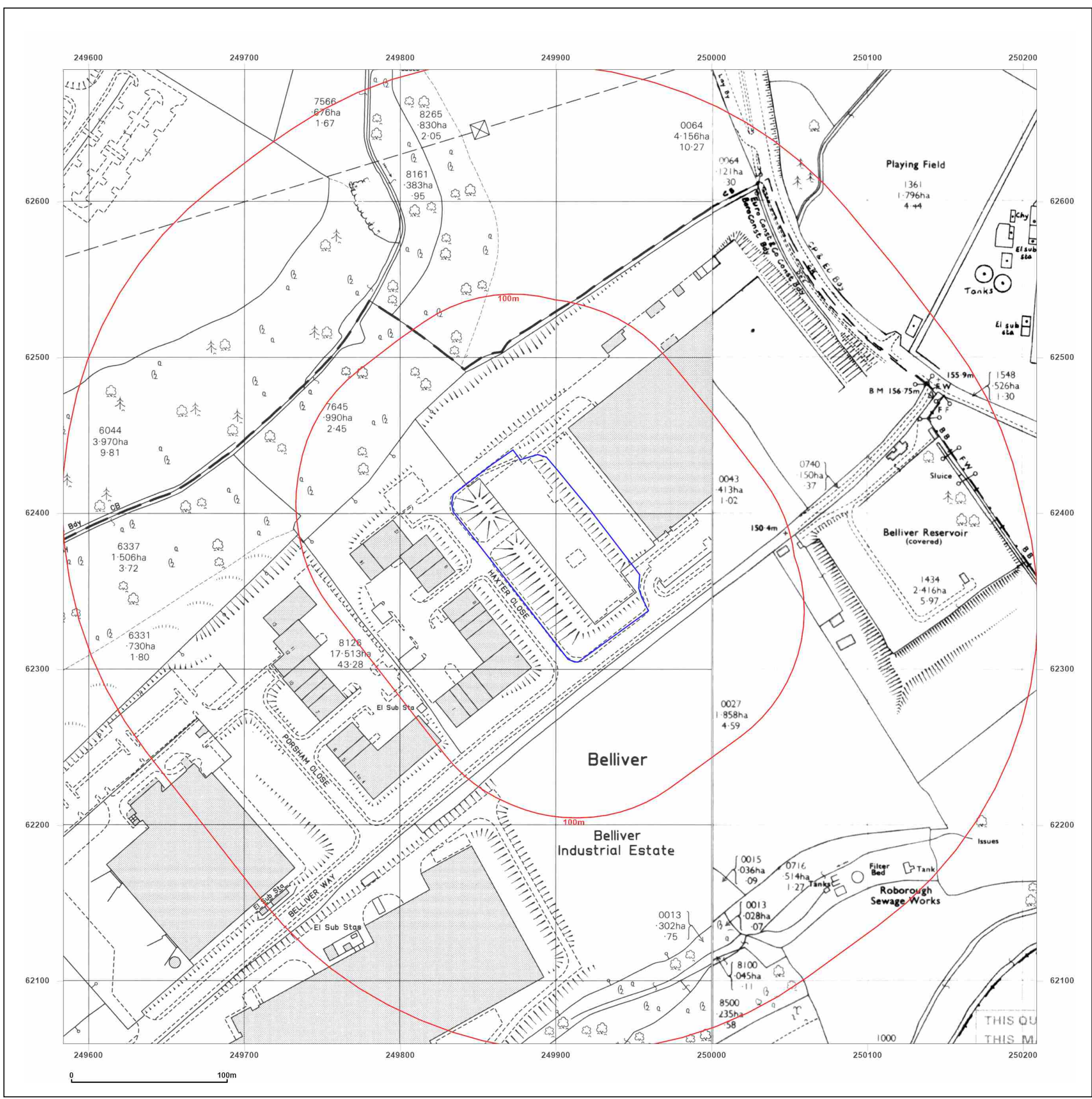


Produced by
Groundsure Insights
T: 08444 159000
E: info@groundsure.com
W: www.groundsure.com

© Crown copyright and database rights 2018 Ordnance Survey 100035207

Production date: 07 September 2023

Map legend available at:
www.groundsure.com/sites/default/files/groundsure_legend.pdf



Site Details:

BELLIVER WAY, PLYMOUTH,
PL6 7BW

Client Ref: Plymouth_EfW
Report Ref: GS-9SG-A87-QBB-IRC
Grid Ref: 249896, 62372

Map Name: National Grid


Map date: 1988

Scale: 1:2,500

Printed at: 1:2,500



Surveyed 1964
Revised 1985
Edition N/A
Copyright 1988
Levelled 1964

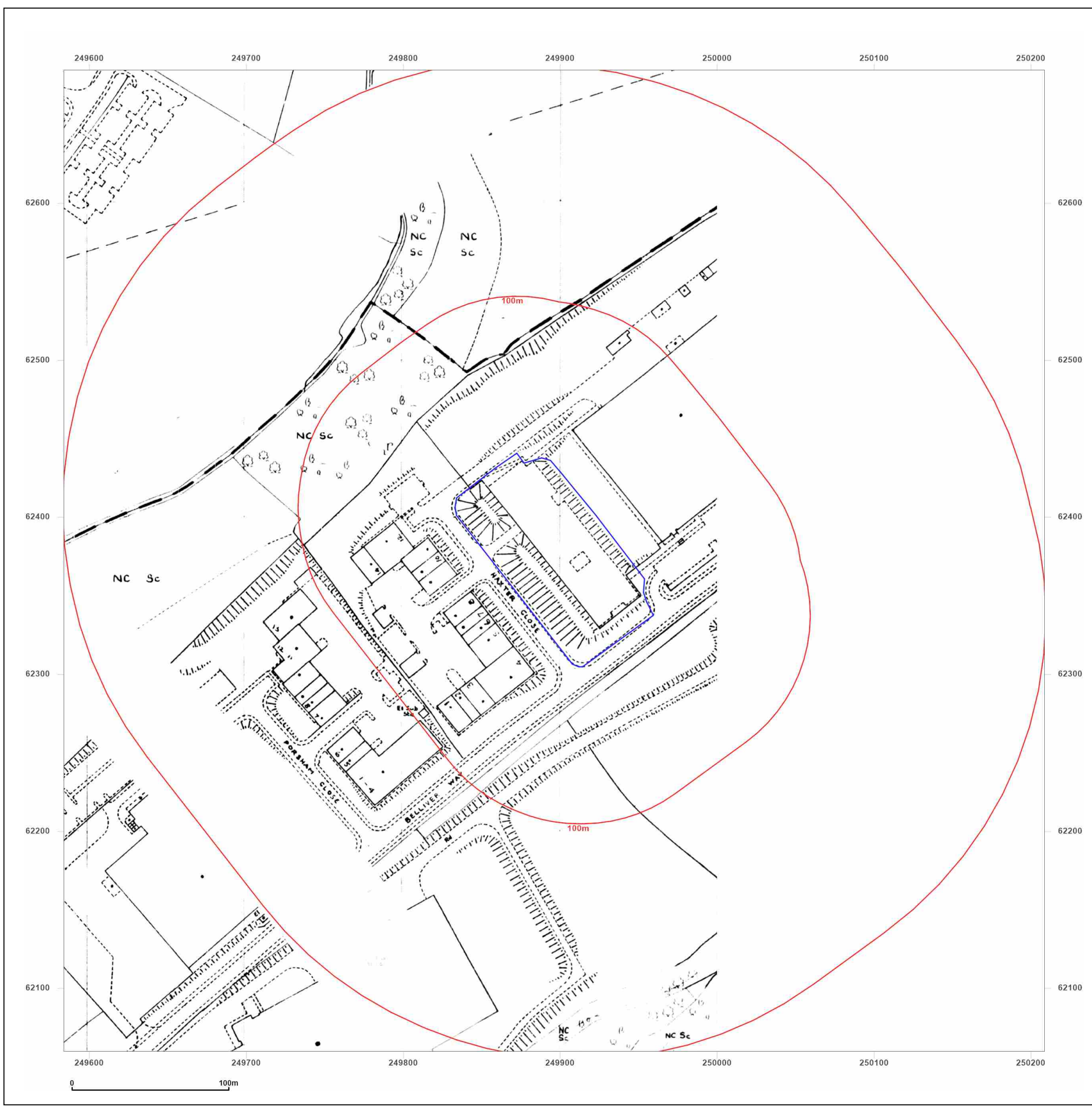


Produced by
Groundsure Insights
T: 08444 159000
E: info@groundsure.com
W: www.groundsure.com

© Crown copyright and database rights 2018 Ordnance Survey 100035207

Production date: 07 September 2023

Map legend available at:
www.groundsure.com/sites/default/files/groundsure_legend.pdf



Site Details:

BELLIVER WAY, PLYMOUTH,
PL6 7BW


Client Ref: Plymouth_EfW
Report Ref: GS-9SG-A87-QBB-IRC
Grid Ref: 249896, 62372

Map Name: National Grid

Map date: 1990

Scale: 1:1,250

Printed at: 1:2,000



Surveyed 1990
Revised 1990
Edition N/A
Copyright 1990
Levelled N/A

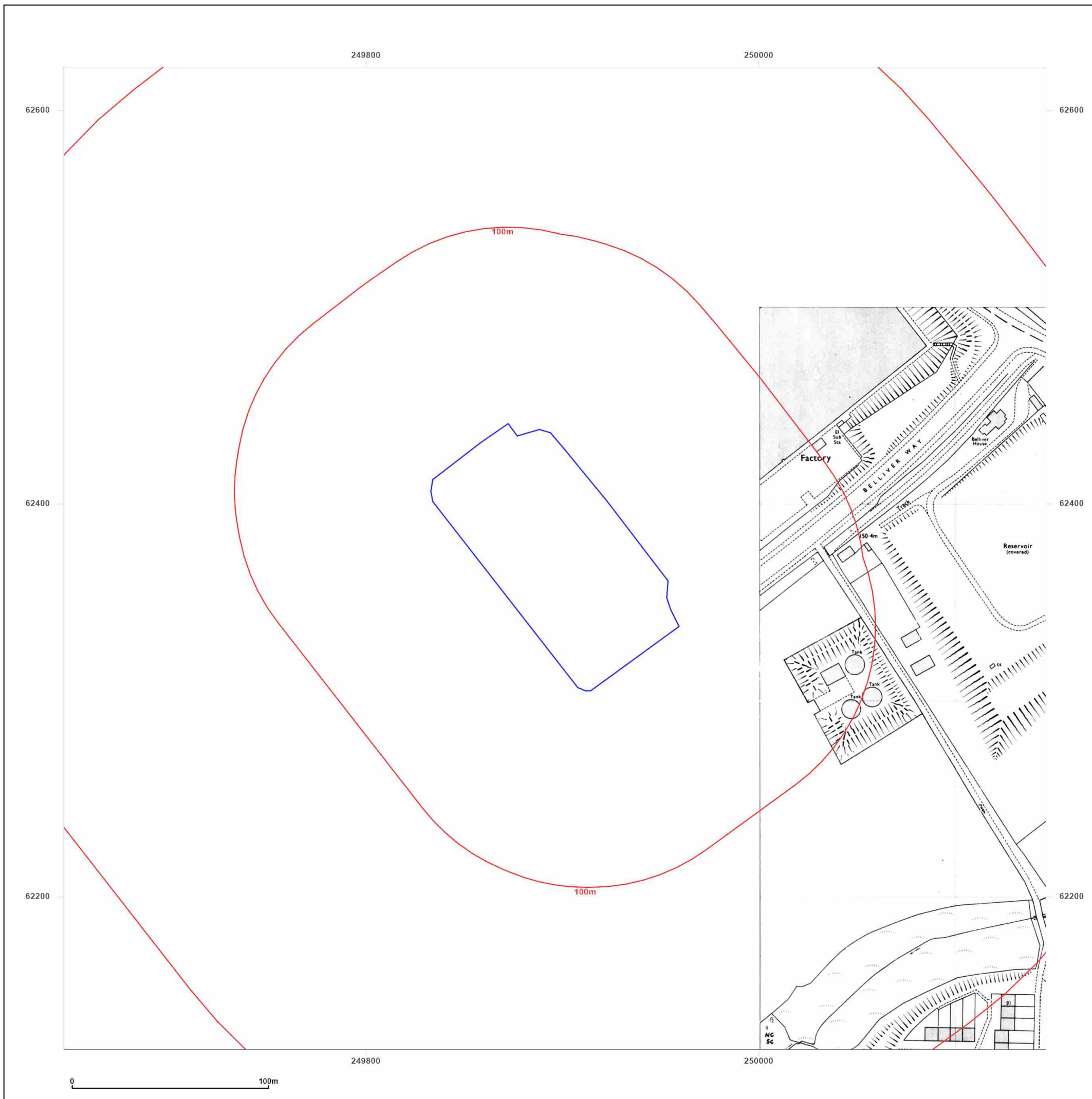


Produced by
Groundsure Insights
T: 08444 159000
E: info@groundsure.com
W: www.groundsure.com

© Crown copyright and database rights 2018 Ordnance Survey 100035207

Production date: 07 September 2023

Map legend available at:
www.groundsure.com/sites/default/files/groundsure_legend.pdf



Site Details:

BELLIVER WAY, PLYMOUTH,
PL6 7BW

Client Ref: Plymouth_EfW
Report Ref: GS-9SG-A87-QBB-IRC
Grid Ref: 249896, 62372

Map Name: National Grid


Map date: 1991

Scale: 1:2,500

Printed at: 1:2,500



Surveyed 1951
Revised 1988
Edition N/A
Copyright 1991
Levelled N/A

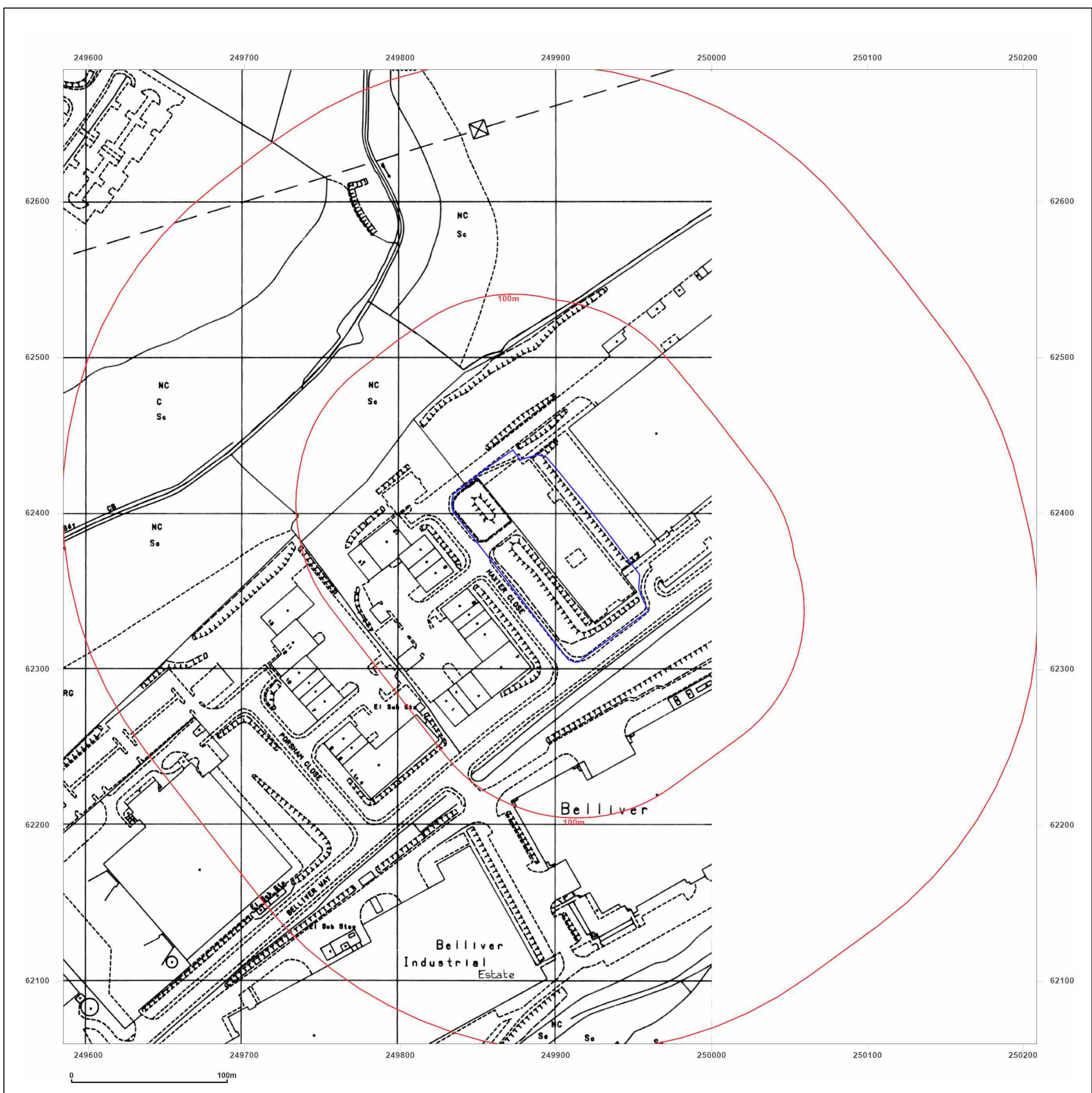


Produced by
Groundsure Insights
T: 08444 159000
E: info@groundsure.com
W: www.groundsure.com

© Crown copyright and database rights 2018 Ordnance Survey 100035207

Production date: 07 September 2023

Map legend available at:
www.groundsure.com/sites/default/files/groundsure_legend.pdf



Site Details:

BELLIVER WAY, PLYMOUTH,
PL6 7BW

Client Ref: Plymouth_EfW
Report Ref: GS-9SG-A87-QBB-IRC
Grid Ref: 249896, 62372

Map Name: National Grid

Map date: 1990-1992

Scale: 1:1,250

Printed at: 1:2,000



Surveyed 1992
Revised N/A
Edition N/A
Copyright 1992
Levelled N/A

Surveyed N/A
Revised 1989
Edition N/A
Copyright 1990
Levelled N/A

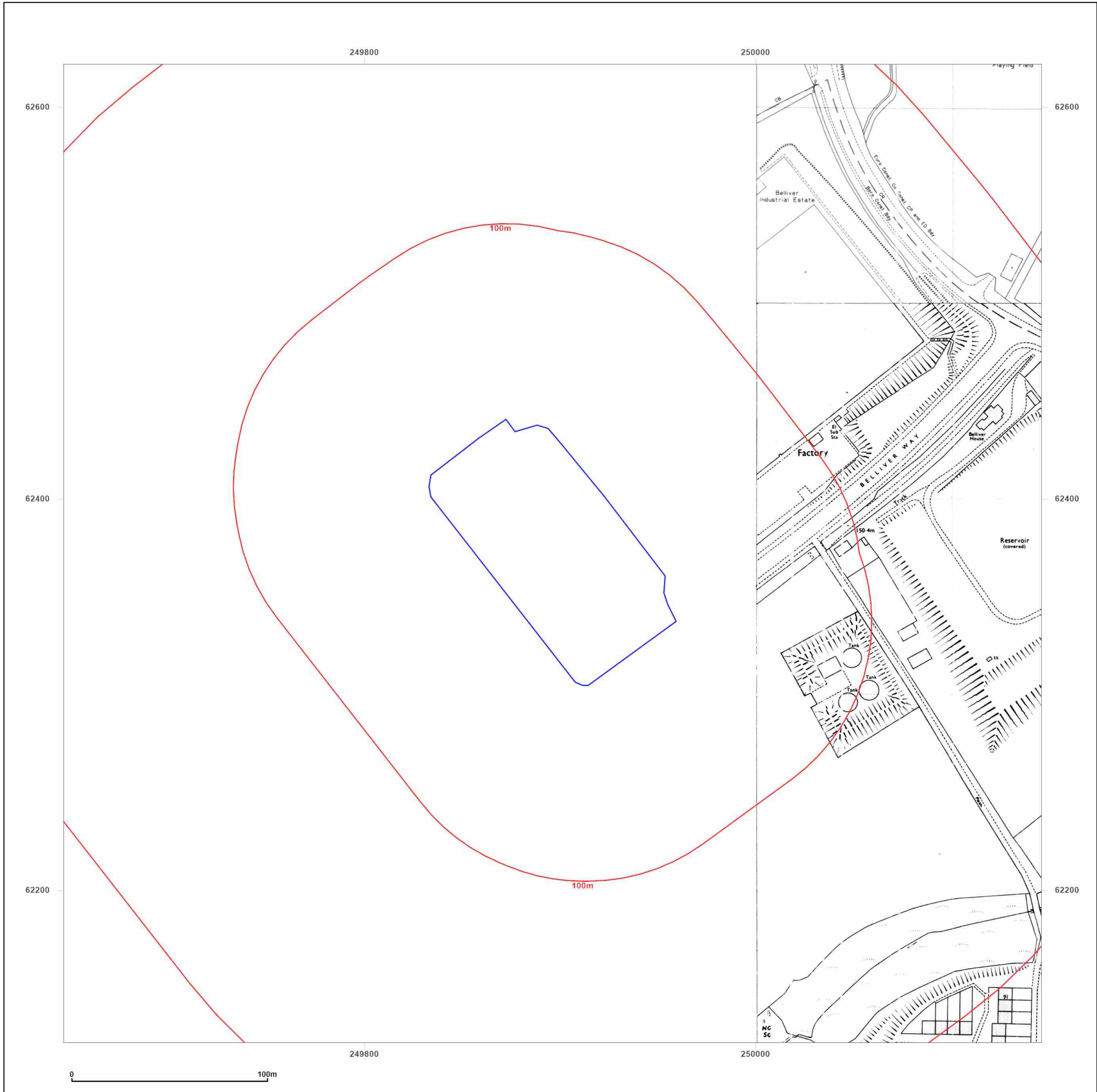


Produced by
Groundsure Insights
T: 08444 159000
E: info@groundsure.com
W: www.groundsure.com

© Crown copyright and database rights 2018 Ordnance Survey 100035207

Production date: 07 September 2023

Map legend available at:
www.groundsure.com/sites/default/files/groundsure_legend.pdf



Site Details:

BELLIVER WAY, PLYMOUTH,
PL6 7BW

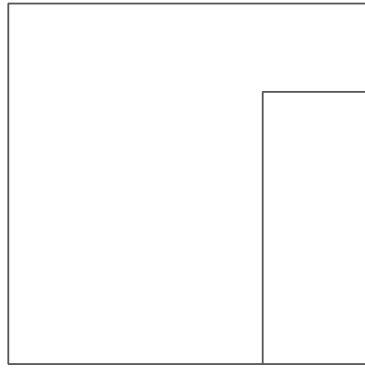
Client Ref: Plymouth_EfW
Report Ref: GS-9SG-A87-QBB-IRC
Grid Ref: 249896, 62372

Map Name: National Grid

Map date: 1992

Scale: 1:1,250

Printed at: 1:2,000

Surveyed N/A
Revised N/A
Edition N/A
Copyright 1992
Levelled N/A

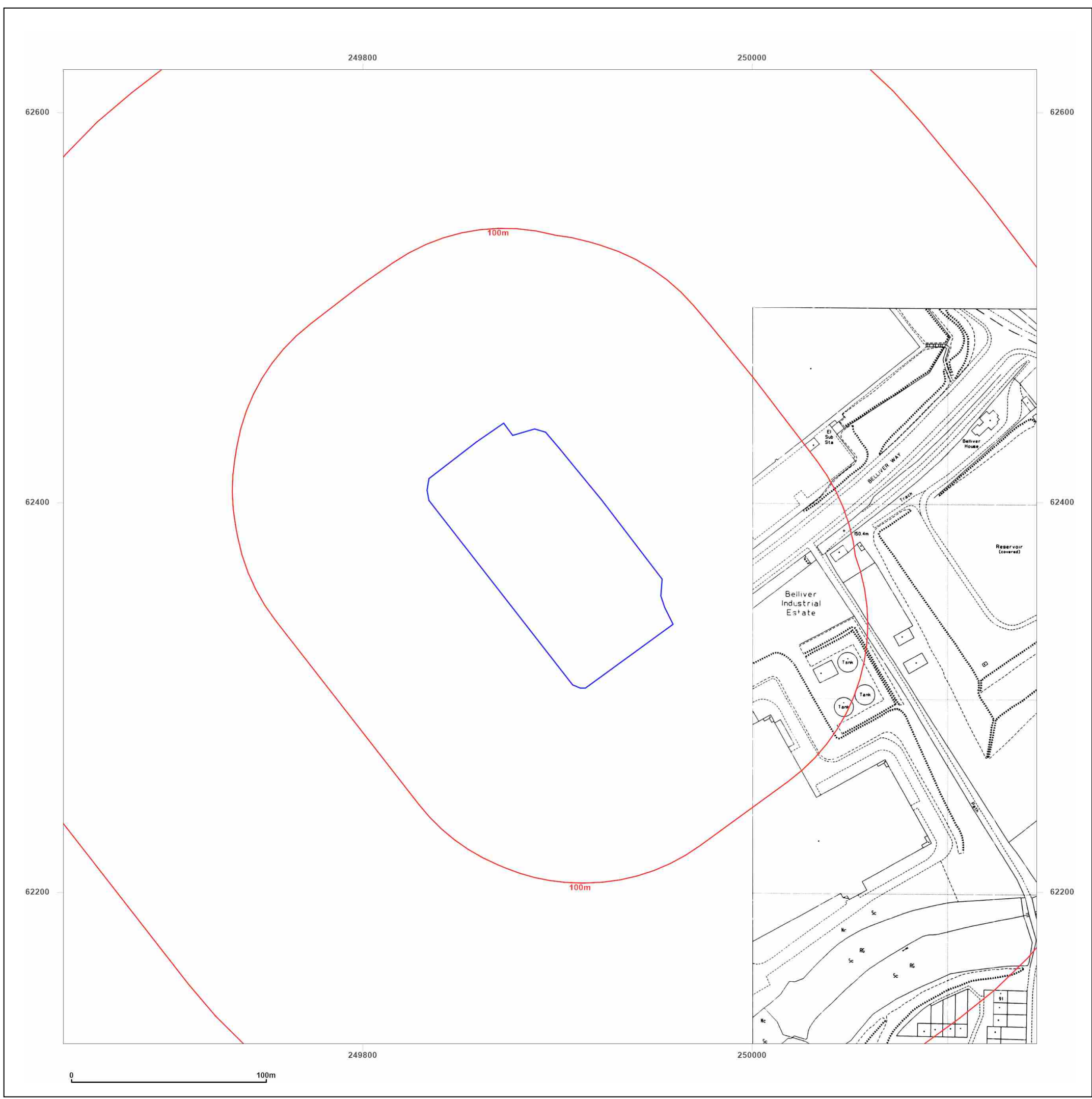


Produced by
Groundsure Insights
T: 08444 159000
E: info@groundsure.com
W: www.groundsure.com

© Crown copyright and database rights 2018 Ordnance Survey 100035207

Production date: 07 September 2023

Map legend available at:
www.groundsure.com/sites/default/files/groundsure_legend.pdf



Site Details:

BELLIVER WAY, PLYMOUTH,
PL6 7BW

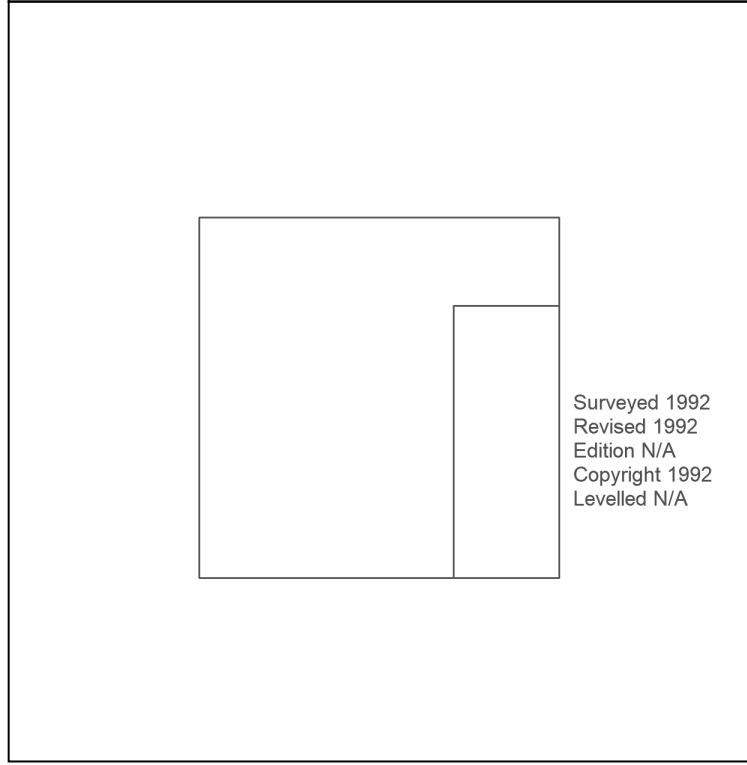
Client Ref: Plymouth_EfW
Report Ref: GS-9SG-A87-QBB-IRC
Grid Ref: 249896, 62372

Map Name: National Grid

Map date: 1992

Scale: 1:1,250

Printed at: 1:2,000

Surveyed 1992
Revised 1992
Edition N/A
Copyright 1992
Levelled N/A



Produced by
Groundsure Insights
T: 08444 159000
E: info@groundsure.com
W: www.groundsure.com

© Crown copyright and database rights 2018 Ordnance Survey 100035207

Production date: 07 September 2023

Map legend available at:
www.groundsure.com/sites/default/files/groundsure_legend.pdf

Site Details:

BELLIVER WAY, PLYMOUTH,
PL6 7BW

Client Ref: Plymouth_EfW
Report Ref: GS-9SG-A87-QBB-IRC
Grid Ref: 249896, 62372

Map Name: National Grid


Map date: 1992

Scale: 1:2,500

Printed at: 1:2,500



Surveyed N/A
Revised N/A
Edition N/A
Copyright 1992
Levelled N/A

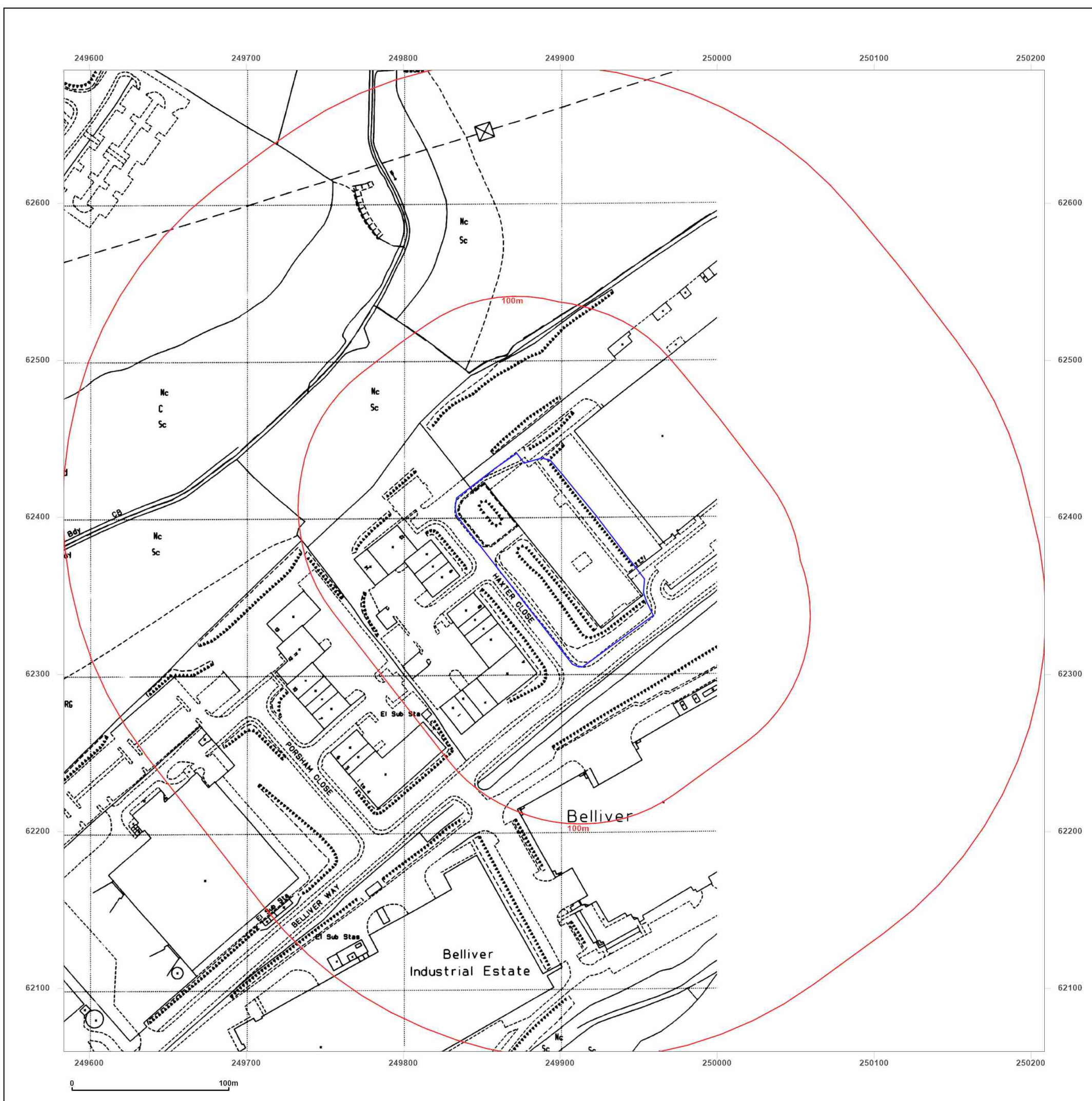


Produced by
Groundsure Insights
T: 08444 159000
E: info@groundsure.com
W: www.groundsure.com

© Crown copyright and database rights 2018 Ordnance Survey 100035207

Production date: 07 September 2023

Map legend available at:
www.groundsure.com/sites/default/files/groundsure_legend.pdf



Site Details:

BELLIVER WAY, PLYMOUTH,
PL6 7BW

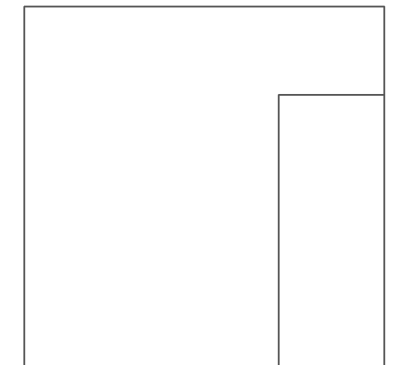
Client Ref: Plymouth_EfW
Report Ref: GS-9SG-A87-QBB-IRC
Grid Ref: 249896, 62372

Map Name: National Grid

Map date: 1993

Scale: 1:1,250

Printed at: 1:2,000



Surveyed N/A
Revised N/A
Edition N/A
Copyright 1993
Levelled N/A

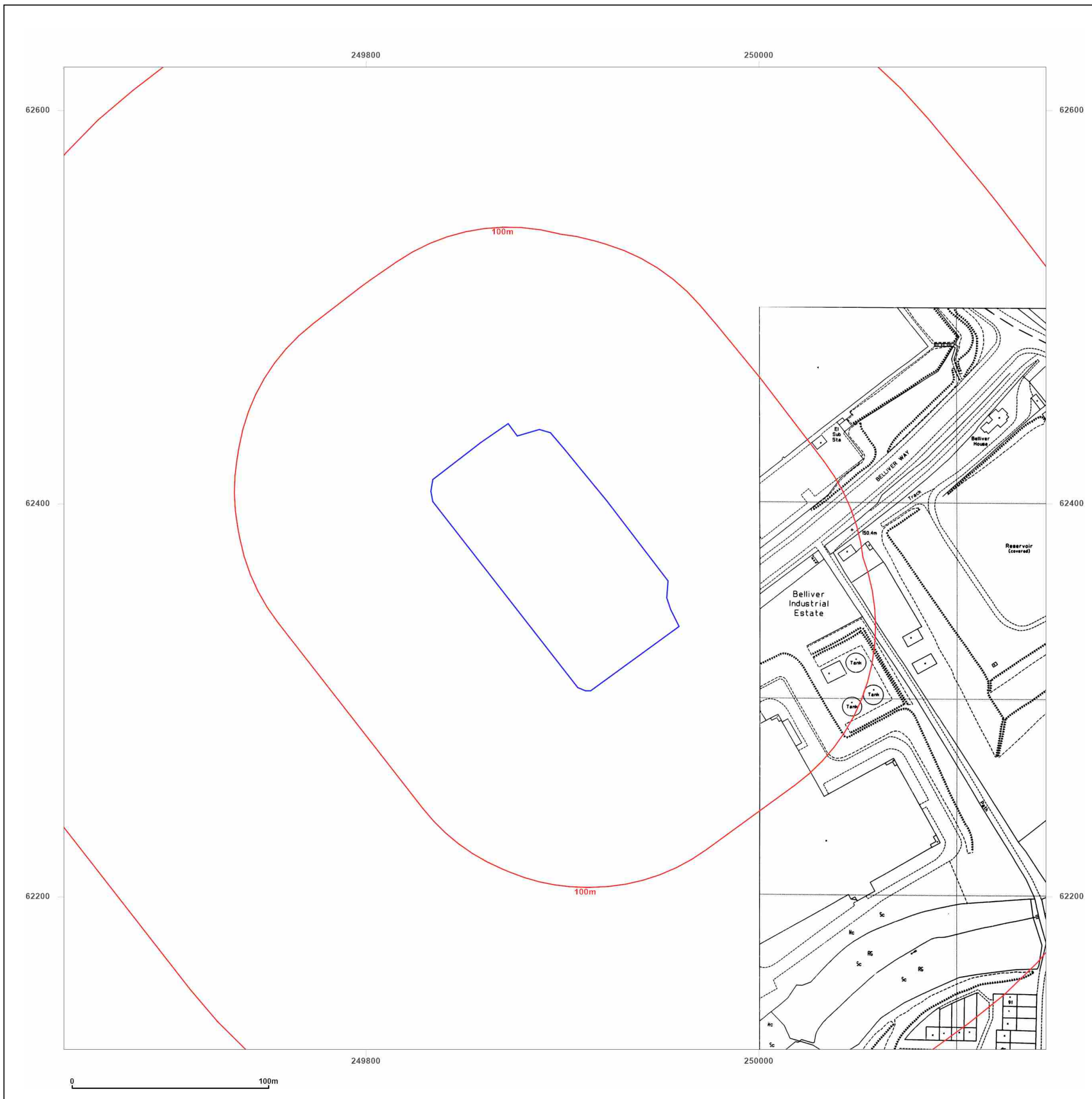


Produced by
Groundsure Insights
T: 08444 159000
E: info@groundsure.com
W: www.groundsure.com

© Crown copyright and database rights 2018 Ordnance Survey 100035207

Production date: 07 September 2023

Map legend available at:
www.groundsure.com/sites/default/files/groundsure_legend.pdf



Site Details:

BELLIVER WAY, PLYMOUTH,
PL6 7BW


Client Ref: Plymouth_EfW
Report Ref: GS-9SG-A87-QBB-IRC
Grid Ref: 249896, 62372

Map Name: LandLine

Map date: 2003

Scale: 1:1,250

Printed at: 1:1,250



Produced by
 Groundsure Insights
 T: 08444 159000
 E: info@groundsure.com
 W: www.groundsure.com

© Crown copyright and database rights 2018 Ordnance Survey 100035207

Production date: 07 September 2023

Map legend available at:
www.groundsure.com/sites/default/files/groundsure_legend.pdf

