

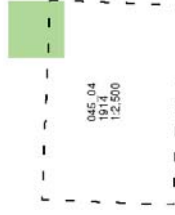


Cornwall & Isles Of Scilly Published 1914

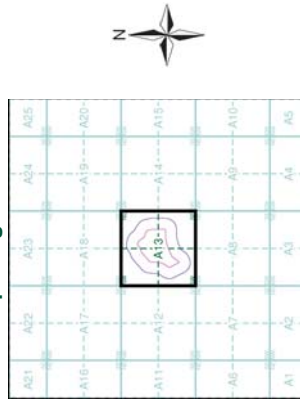
Source map scale - 1:2,500

The historical maps shown were reproduced from maps predominantly held at the Ordnance Survey, which were adopted for England, Wales and Scotland in the 1940s. The 1:2,500 scale maps were first published in 1864 and covered the whole of what was considered to be the cultivated parts of Great Britain. The published date given below is often some years later than the surveyed date. Before 1938 all OS maps were based on the Cassini Projection, with independent surveys of a single county or group of counties, giving rise to significant inaccuracies in outlying areas.

Map Name(s) and Date(s)



Historical Map - Segment A13



Order Details

Order Number: 92525376_1_1
Customer Ref: GC000692
National Grid Reference: 241370, 60510
Slice: A
Site Area (Ha): 7.38
Search Buffer (m): 100

Site Details

Certini Bicycle Co, Tamar View Industrial Estate, SALTASH,
Cornwall, PL12 6LD



Tel: 0844 844 9952
Fax: 0844 844 9951
Web: www.envirocheck.co.uk


Ordnance Survey Map

Published 1953

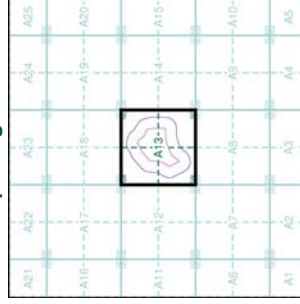
Source map scale - 1:2,500

The historical maps shown were reproduced from maps predominantly held at a 1:2,500 scale for England, Wales and Scotland in the 1940s. 1854 was the first year that the Ordnance Survey maps were published by 1856 it covered the whole of what was considered to be the populated parts of Great Britain. The published date given below is often some years later than the surveyed date. Before 1938 all OS maps were based on the Cassini Projection, with independent surveys of a single county or group of counties, giving rise to significant inaccuracies in outlying areas.

Map Name(s) and Date(s)



Historical Map - Segment A13

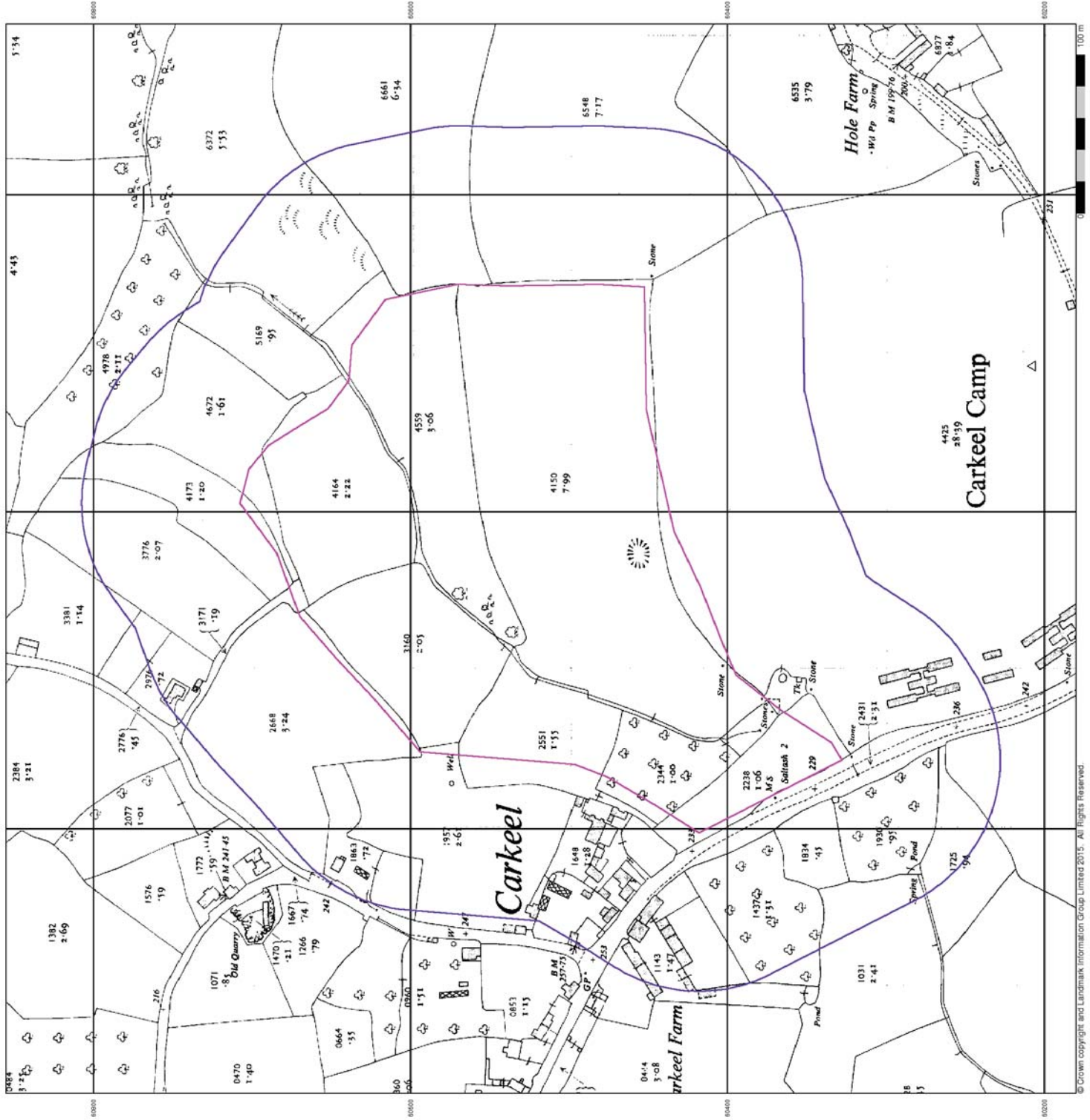


Order Details

Order Number: 92525376_1_1
Customer Ref: GCE00692
National Grid Reference: 241370, 60510
Slice: A
Site Area (Ha): 7.38
Search Buffer (m): 100

Site Details

Certini Bicycle Co, Tamar View Industrial Estate, SALTASH, Cornwall, PL12 6LD




Ordnance Survey Map

Published 1968

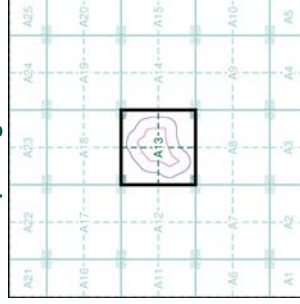
Source map scale - 1:2,500

The historical maps shown were reproduced from maps predominantly held at 1:2,500 scale for England, Wales and Scotland in the 1940s. 1854 maps were adopted for Wales and Scotland, and 1886 maps for England. The published date given below is often some years later than the surveyed date. Before 1938 all OS maps were based on the Cassini Projection, with independent surveys of a single county or group of counties, giving rise to significant inaccuracies in outlying areas.

Map Name(s) and Date(s)



Historical Map - Segment A13



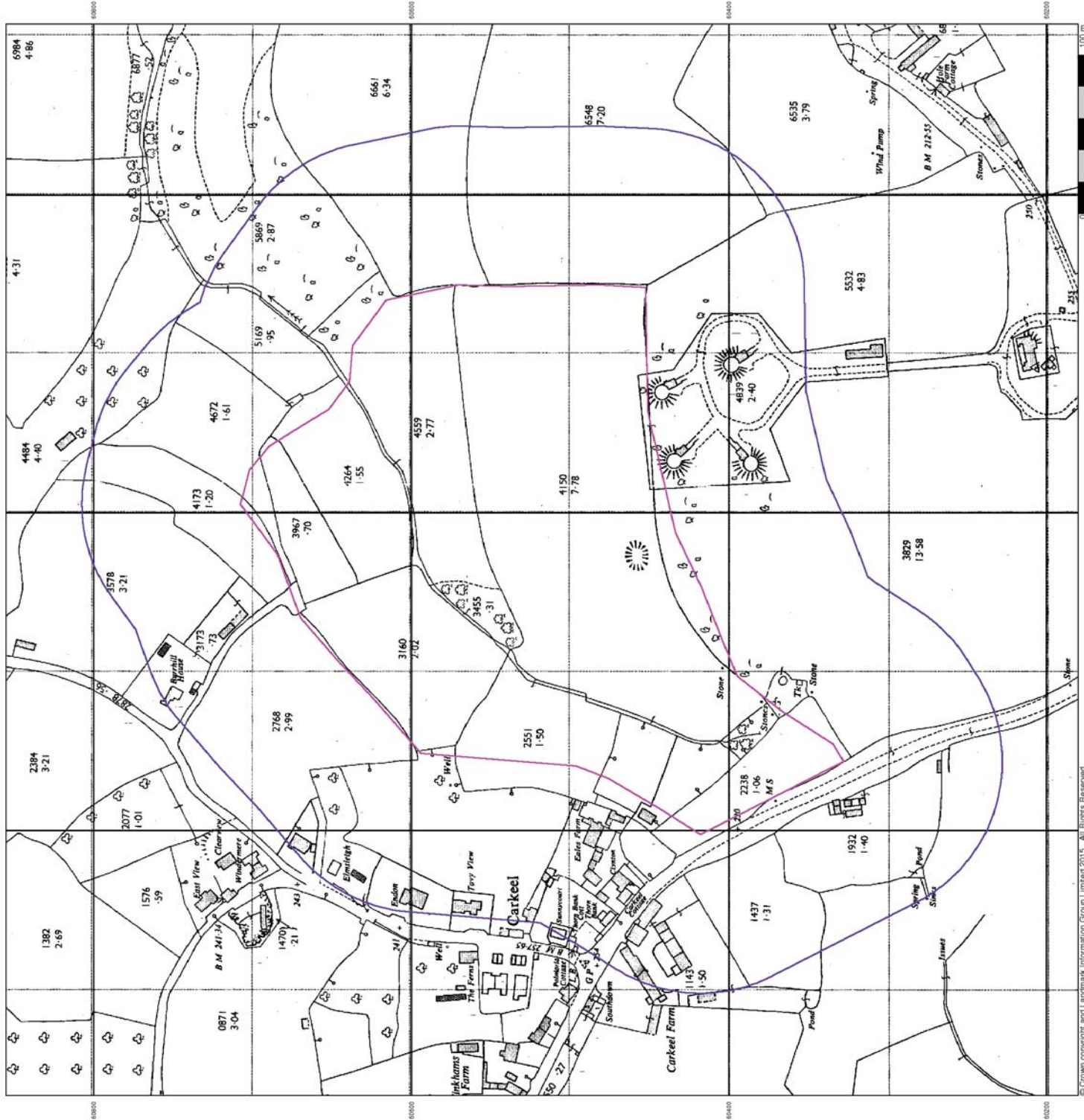
Order Details

Order Number: 92525376_1_1
Customer Ref: GCE00692
National Grid Reference: 241370, 60510

Site Area (Ha): 7.38
Search Buffer (m): 100

Site Details

Certini Bicycle Co, Tamar View Industrial Estate, SALTASH,
Cornwall, PL12 6LD



Additional SIMs

Published 1991

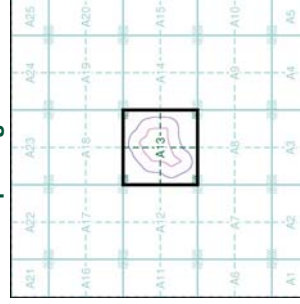
Source map scale - 1:2,500

The SIM cards (Ordnance Survey's 'Survey of Information on Microfilm') are further information mapping which were produced and published in 1991. They contain information on buildings, roads and land-use from 1947 to 1994, and contain detailed information on buildings, roads and land-use. These maps were produced at both 1:2,500 and 1:1,250 scales.

Map Name(s) and Date(s)



Historical Map - Segment A13

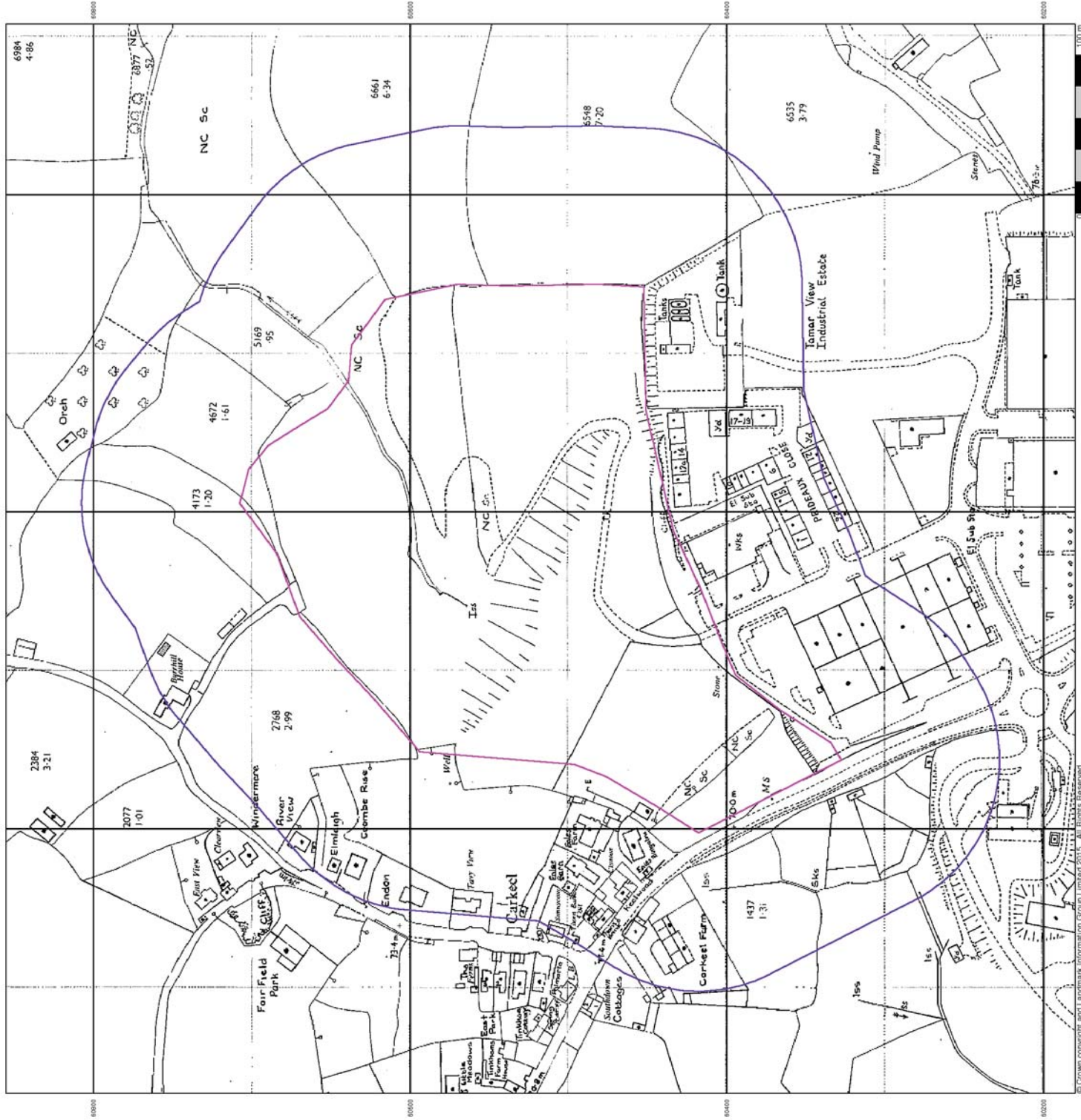


Order Details

Order Number: 92525376_1_1
Customer Ref: GC00692
National Grid Reference: 241370, 60510
Site: A
Site Area (Ha): 7.38
Search Buffer (m): 100

Site Details

Certini Bicycle Co, Tamar View Industrial Estate, SALTASH, Cornwall, PL12 6LD





Large-Scale National Grid Data

Published 1993

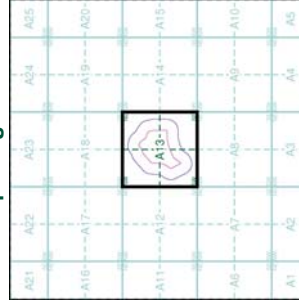
Source map scale - 1:2,500

Large Scale National Grid Data superimposed SIM cards (Ordnance Survey's Survey of Great Britain) in 1992, and continued to be produced until 1999. The maps are produced by computer using digital data and provide detailed information on houses and roads, but tend to show less topographic features such as vegetation. These maps were produced at both 1:2,500 and 1:1,250 scales.

Map Name(s) and Date(s)



Historical Map - Segment A13



Order Details

Order Number: 92525376_1_1
Customer Ref: GCE00692
National Grid Reference: 241370, 60510
Slice: A
Site Area (Ha): 7.38
Search Buffer (m): 100

Site Details

Certini Bicycle Co, Tamar View Industrial Estate, SALTASH,
Cornwall, PL12 6LD



Tel: 0844 844 9952
Fax: 0844 844 9951
Web: www.envirocheck.co.uk

Historical Mapping Legends

















































Ordnance Survey County Series 1:10,560

Gravel Pit	Sand Pit	Other Pits
Quarry	Shingle	Orchard
Osiers	Reeds	Marsh
Mixed Wood	Deciduous	Brushwood
Fir	Furze	Rough Pasture
Arrow denotes flow of water	Trigonometrical Station	Bench Mark
Site of Antiquities	Well, Spring, Boundary Post	Surface Level
Pump, Guide Post, Signal Post		
Instrumental Contour		
Main Roads	Minor Roads	Raised Road
Road over Railway	Railway over River	Level Crossing
Road over River or Canal	Road over Stream	
Road over Stream		
County Boundary (Geographical)	County & Civil Parish Boundary	Administrative County & Civil Parish Boundary
County Borough Boundary (England)	County Borough Boundary (Scotland)	Rural District Boundary
County Borough Boundary (Scotland)	Civil Parish Boundary	

Ordnance Survey Plan 1:10,000

Chalk Pit, Clay Pit or Quarry	Gravel Pit	Disused Pit or Quarry	Lake, Loch or Pond	Boulders	Non-Confiferous Trees	Coppice
Sand Pit	Refuse or Slag Heap	Dunes	Confiferous Trees	Orchard	Bracken	Marsh
Reeds	Deciduous	Furze	Rough Pasture	Surface Level	Instrumental Contour	Main Roads
Minor Roads	Raised Road	Railway over River	Level Crossing	Road over River or Canal	Road over Stream	
County Boundary (Geographical)	County & Civil Parish Boundary	Administrative County & Civil Parish Boundary	County Borough Boundary (England)	County Borough Boundary (Scotland)	Rural District Boundary	Civil Parish Boundary

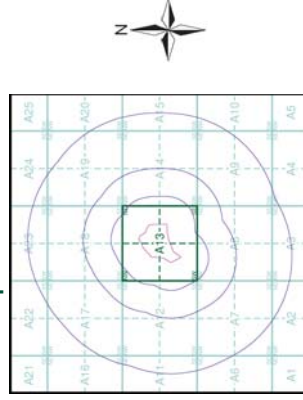
1:10,000 Raster Mapping

	Gravel Pit		Refuse tip or slag heap
	Rock		Rock (scattered)
	Boulders		Boulders (scattered)
	Shingle		Mud
	Sand		Sand Pit
	Slopes		Top of cliff
	General detail		Underground detail
	Overhead detail		Narrow gauge railway
	Multi-track railway		Single track railway
	County boundary (England only)		Civil, parish or community boundary
	District, Unitary, Metropolitan, London Borough boundary		Constituency boundary
	Area of wooded vegetation		Non-confiferous trees
	Non-confiferous trees (scattered)		Confiferous trees
	Confiferous trees (scattered)		Positioned tree
	Orchard		Coppice or Osiers
	Rough Grassland		Heath
	Scrub		Marsh, Salt Marsh or Reeds
	Water feature		Flow arrows
	Mean high water (springs)		Mean low water (springs)
	Telephone line (where shown)		Electricity transmission line (with poles)
	Bench mark (where shown)		Triangulation station
	Point feature (e.g. Guide Post or Mile Stone)		Pylon, flare stack or lighting tower
	Site of (antiquity)		Glasshouse
	General Building		Important Building

Historical Mapping & Photography included:

Mapping Type	Scale	Date	Pg
Devon	1:10,560	1870	3
Cornwall & Isles Of Scilly	1:10,560	1889	4
Cornwall & Isles Of Scilly	1:10,560	1907 - 1908	5
Devon	1:10,560	1907 - 1908	6
Cornwall & Isles Of Scilly	1:10,560	1919	7
Cornwall & Isles Of Scilly	1:10,560	1933	8
Devon	1:10,560	1938	9
Cornwall & Isles Of Scilly	1:10,560	1938	10
Ordnance Survey Plan	1:10,000	1954	11
Ordnance Survey Plan	1:10,000	1970 - 1972	12
Plymouth	1:10,000	1981	13
Ordnance Survey Plan	1:10,000	1982 - 1985	14
Ordnance Survey Plan	1:10,000	1992 - 1993	15
10K Raster Mapping	1:10,000	1999	16
Historical Aerial Photography	1:10,000	1999	17
10K Raster Mapping	1:10,000	2006	18
VectorMap Local	1:10,000	2016	19

Historical Map - Slice A



Order Details

Order Number: 92525376_1_1
Customer Ref: GCE00692
National Grid Reference: 241370, 60510
Slice: A
Site Area (Ha): 7.38
Search Buffer (m): 1000

Site Details

Certini Bicycle Co, Tamar View Industrial Estate, SALTASH, Cornwall, PL12 6LD



A Landmark Information Group Service v49.0 05-Aug-2016 Page 1 of 19
Tel: 0844 844 9952
Fax: 0844 844 9951
Web: www.envirocheck.co.uk

Russian Military Mapping Legends



1:5,000 and 1:10,000 mapping

1:25,000 mapping

Key to Numbers on Mapping

Historical Mapping & Photography included:

Mapping Type	Scale	Date	Pq
Devon	1:10,560	1870	3
Cornwall & Isles Of Scilly	1:10,560	1889	4
Cornwall & Isles Of Scilly	1:10,560	1907 - 1908	5
Devon	1:10,560	1907 - 1908	6
Cornwall & Isles Of Scilly	1:10,560	1919	7
Cornwall & Isles Of Scilly	1:10,560	1933	8
Devon	1:10,560	1938	9
Cornwall & Isles Of Scilly	1:10,560	1938	10
Ordnance Survey Plan	1:10,000	1954	11
Ordnance Survey Plan	1:10,000	1970 - 1972	12
Ordnance Survey Plan	1:10,000	1981	13
Ordnance Survey Plan	1:10,000	1982 - 1985	14
Ordnance Survey Plan	1:10,000	1992 - 1993	15
10K Raster Mapping	1:10,000	1999	16
Historical Aerial Photography	1:10,000	1999	17
10K Raster Mapping	1:10,000	2006	18
VectorMap Local	1:10,000	2016	19

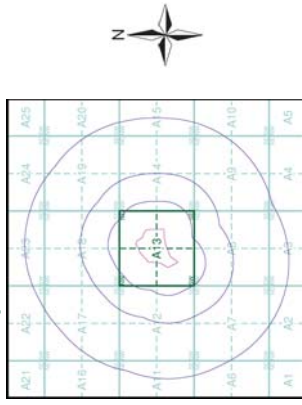
a. Not drawn to scale	b. Drawn to scale

243.8 Values for prominent elevations
Numbers for spot elevations, depth soundings, contour lines, etc.
0.2 Fractional terms: length and capacity of bridges; depth of fords and condition of the river bottom; height of forest and the diameter of trees.

Russian Alphabet (For reference and phonetic interpretation of map text)

А а (A)	З з (Z)	И и (I)	П п (P)	Ч ч (CH)
Б б (B)	Й й (Y)	К к (K)	Р р (R)	Ш ш (SH)
В в (V)	Л л (L)	М м (M)	С с (S)	Щ щ (SHCH)
Г г (G)	Н н (N)	О о (O)	Т т (T)	Ъ ъ (-)
Д д (D)	Р р (R)	Ф ф (F)	У у (U)	Ы ы (Y)
Е е (E)	С с (S)	Х х (KH)	Ф ф (F)	Ь ь (-)
Ё ё (YO)	Т т (T)	Ц ц (TS)	Х х (KH)	Э э (E)
Ж ж (ZH)	У у (U)	Ч ч (CH)	Ц ц (TS)	Ю ю (YU or IU)
	Ф ф (F)	Ш ш (SH)	Ш ш (SH)	Я я (YA or IA)

Russian Map - Slice A



Order Details

Order Number: 92525376_1_1
Customer Ref: GCE00692
National Grid Reference: 241370, 60510
Slice: A
Site Area (Ha): 7.38
Search Buffer (m): 1000

Site Details

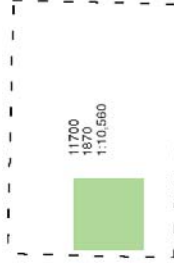
Certini Bicycle Co, Tamar View Industrial Estate, SALTASH,
Cornwall, PL12 6LD



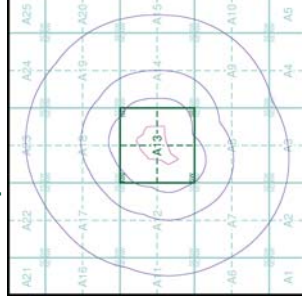
Tel: 0844 844 9952
Fax: 0844 844 9951
Web: www.envirocheck.co.uk

The historical maps shown were reproduced from maps predominantly held at the time adopted for England, Wales and Scotland in the 1840's. In 1854 the Ordnance Survey published the first edition of the 1:10,560 maps. These maps were used to update the 1:10,560 maps. The published date is then the date of the first edition of the 1:10,560 maps. Before 1838, all OS maps were based on the Cassini Projection, with independent surveys of a single county or group of counties, giving rise to significant inaccuracies in outlying areas. In the late 1840's, a Provisional Edition was produced, which updated the 1:10,560 mapping from a number of sources. The maps appear 'unfinished' - with all military camps and other strategic sites removed. These maps were initially overprinted with the National Grid. In 1970, the first 1:10,000 maps were produced using the Transverse Mercator Projection. The revision process continued until recently, with new editions appearing every 10 years or so for urban areas.

Map Name(s) and Date(s)



Historical Map - Slice A



Order Details

Order Number: 92525376_1_1
Customer Ref: GCE00692
National Grid Reference: 241370, 60510
Slice: A
Site Area (Ha): 7.38
Search Buffer (m): 1000

Site Details

Certini Bicycle Co, Tamar View Industrial Estate, SALTASH,
Cornwall, PL12 6LD



Cornwall & Isles Of Scilly

Published 1889

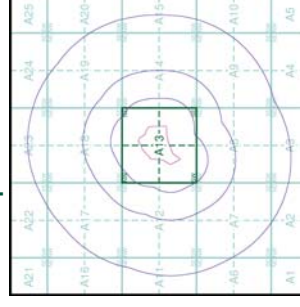
Source map scale - 1:10,560

The historical maps shown were reproduced from maps predominantly held at the Ordnance Survey, which were adopted for England, Wales and Scotland in the 1940's. In 1854, the first 1:10,560 map was published. These maps were then updated to 1:10,560 maps. The published date is the date the map was first published, not the date it was last updated. Before 1938, all OS maps were based on the Cassini Projection, with independent surveys of a single county or group of counties, giving rise to significant inaccuracies in outlying areas. In the late 1940's, a Provisional Edition was produced, which updated the 1:10,560 mapping from a number of sources. The maps appear unfinished - with all military camps and other strategic sites removed. These maps were initially overprinted with the National Grid. In 1970, the first 1:10,000 maps were produced using the Transverse Mercator Projection. The revision process continued until recently, with new editions appearing every 10 years or so for urban areas.

Map Name(s) and Date(s)

037SE	008SW
1889	1889
1:10,560	1:10,560
045NE	046NW
1889	1889
1:10,560	1:10,560

Historical Map - Slice A



Order Details

Order Number: 92525376_1_1
Customer Ref: GCE00692
National Grid Reference: 241370, 60510

Slice: A

Site Area (Ha): 7.38

Search Buffer (m): 1000

Site Details

Certini Bicycle Co, Tamar View Industrial Estate, SALTASH,
Cornwall, PL12 6LD



Tel: 0844 844 9552
Fax: 0844 844 9551
Web: www.envirocheck.co.uk

Cornwall & Isles Of Scilly

Published 1907 - 1908

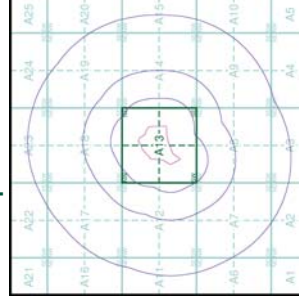
Source map scale - 1:10,560

The historical maps shown are reproduced from maps predominantly held at 1:25,000 scale for England, Wales and Scotland in the 1940's. In 1854 the Ordnance Survey was established and the first maps were produced. These were used to update the 1:10,560 maps. The published date of the maps are often some years later than the surveyed date. Before 1938, all OS maps were based on the Cassini Projection, with independent surveys of a single county or group of counties giving rise to significant inaccuracies in outlying areas. In the late 1940's, a Provisional Edition was produced, which updated the 1:10,560 mapping from a number of sources. The maps appear unfinished - with all military camps and other strategic sites removed. These maps were initially overprinted with the National Grid. In 1970, the first 1:10,000 maps were produced using the Transverse Mercator Projection. The revision process continued until recently, with new editions appearing every 10 years or so for urban areas.

Map Name(s) and Date(s)

037SE	038SW
1907	1907
1:10,560	1:10,560
045NE	046NW
1907	1908
1:10,560	1:10,560

Historical Map - Slice A



Order Details

Order Number: 92525376_1_1
Customer Ref: GC00692
National Grid Reference: 241370, 60510

Slice: A

Site Area (Ha): 7.38

Search Buffer (m): 1000

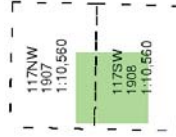
Site Details

Certini Bicycle Co, Tamar View Industrial Estate, SALTASH,
Cornwall, PL12 6LD

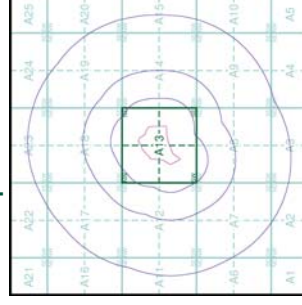


The historical maps shown were reproduced from maps predominantly held at the Ordnance Survey, which were adopted for England, Wales and Scotland in the 1840's. In 1854 the 1:10,560 scale maps were published and these maps have been used to update the 1:10,560 maps. The published date is then therefore often some years later than the surveyed date. Before 1938, all OS maps were based on the Cassini Projection, with independent surveys of a single county or group of counties giving rise to significant inaccuracies in outlying areas. In the late 1940's, a Provisional Edition was produced, which updated the 1:10,560 mapping from a number of sources. The maps appear unfinished - with all military camps and other strategic sites removed. These maps were initially overprinted with the National Grid. In 1970, the first 1:10,000 maps were produced using the Transverse Mercator Projection. The revision process continued until recently, with new editions appearing every 10 years or so for urban areas.

Map Name(s) and Date(s)



Historical Map - Slice A

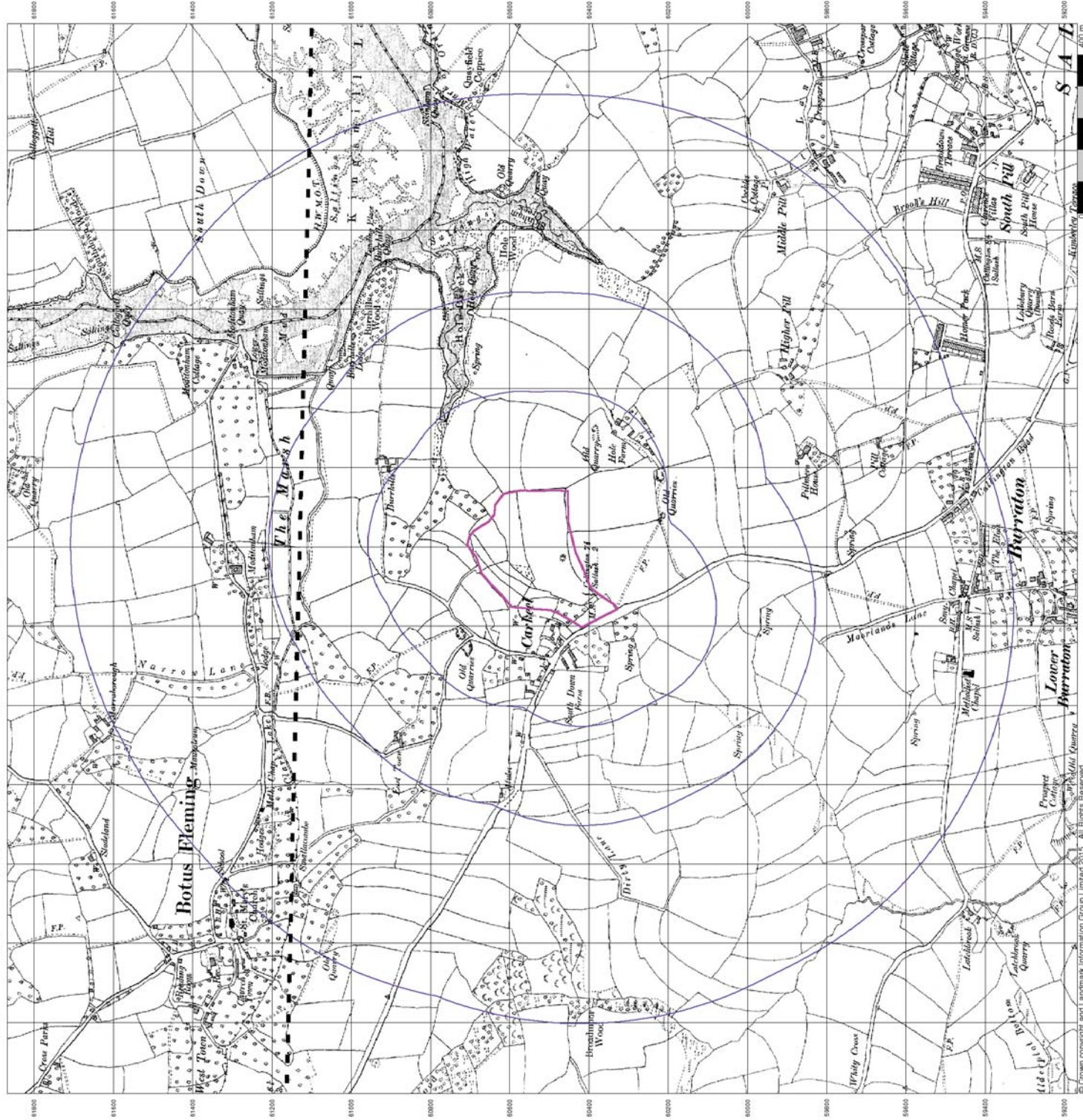


Order Details

Order Number: 92525376_1_1
 Customer Ref: GC00692
 National Grid Reference: 241370, 60510
 Slice: A
 Site Area (Ha): 7.38
 Search Buffer (m): 1000

Site Details

Certini Bicycle Co, Tamar View Industrial Estate, SALTASH,
 Cornwall, PL12 6LD



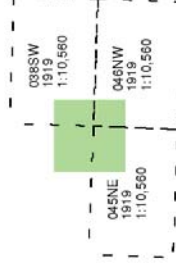
Cornwall & Isles Of Scilly

Published 1919

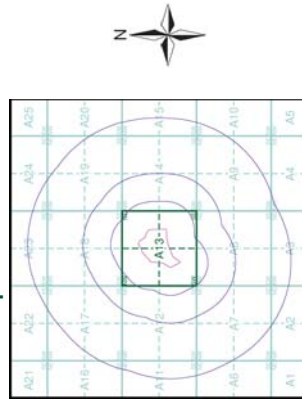
Source map scale - 1:10,560

The historical maps shown were reproduced from maps predominantly held at a 1:25,000 scale, adopted for England, Wales and Scotland in the 1840's. In 1854, the Ordnance Survey (OS) was established and the 1:25,000 maps were used to produce the 1:10,560 maps. The published date of the maps are often some years later than the surveyed date. Before 1938, all OS maps were based on the Cassini Projection, with independent surveys of a single county or group of counties, giving rise to significant inaccuracies in outlying areas. In the late 1940's, a Provisional Edition was produced, which updated the 1:10,560 mapping from a number of sources. The maps appear unfinished - with all military camps and other strategic sites removed. These maps were initially overprinted with the National Grid. In 1970, the first 1:10,000 maps were produced using the Transverse Mercator Projection. The revision process continued until recently, with new editions appearing every 10 years or so for urban areas.

Map Name(s) and Date(s)



Historical Map - Slice A



Order Details

Order Number: 92525376_1_1
Customer Ref: GC00692
National Grid Reference: 241370, 60510

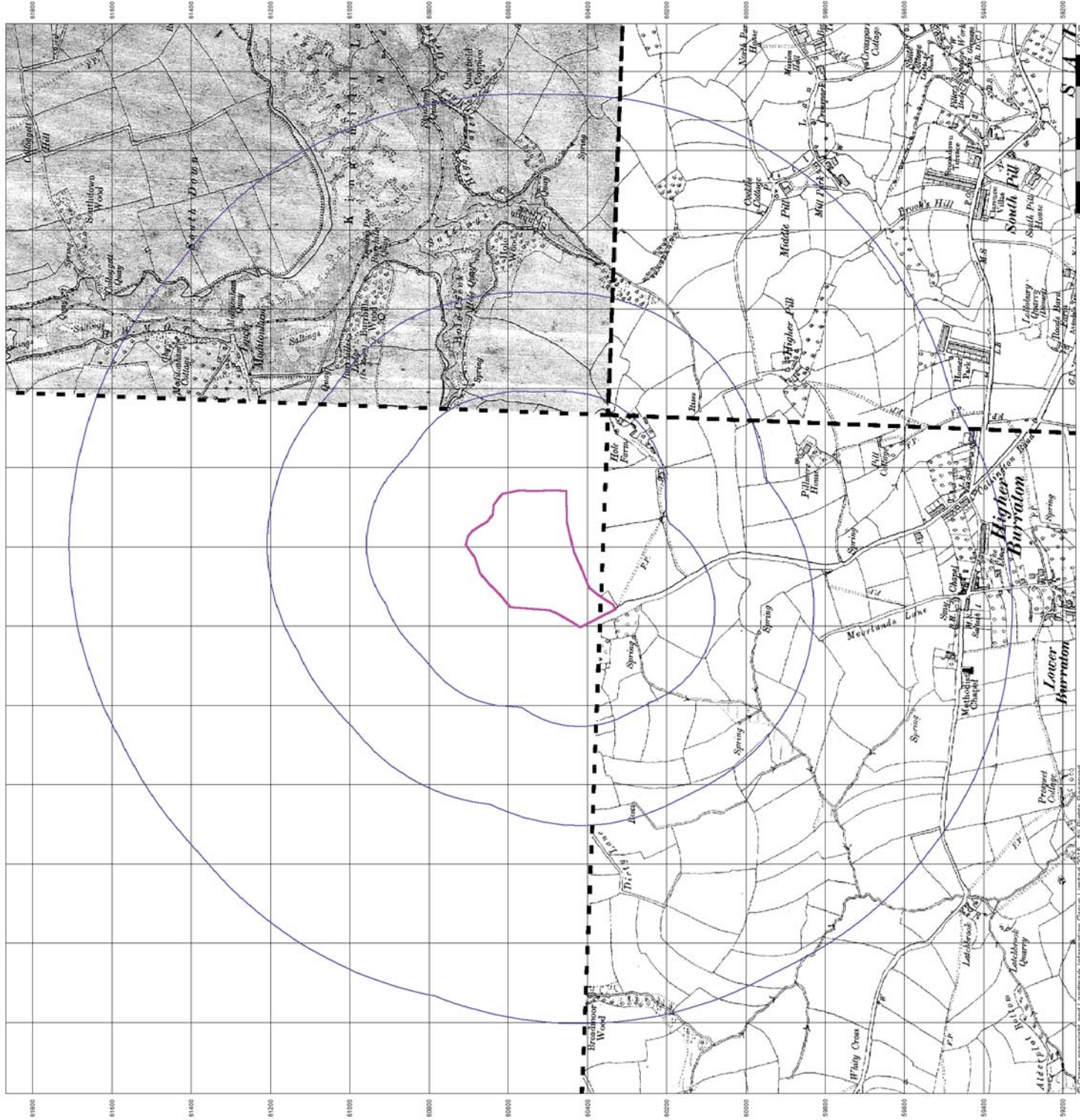
Slice: A

Site Area (Ha): 7.38

Search Buffer (m): 1000

Site Details

Certini Bicycle Co, Tamar View Industrial Estate, SALTASH,
Cornwall, PL12 6LD



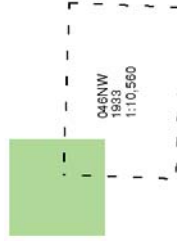
Cornwall & Isles Of Scilly

Published 1933

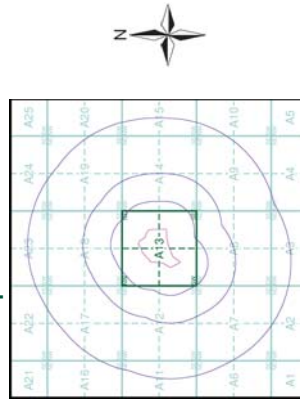
Source map scale - 1:10,560

The historical maps shown were reproduced from maps predominantly held at 1:25,000 scale adopted for England, Wales and Scotland in the 1840's. In 1854 the Ordnance Survey published the first 1:25,000 scale map. These maps are used to update the 1:10,560 maps. The published date is the date when the map was first published, not the date of the survey. Before 1938, all OS maps were based on the Cassini Projection, with independent surveys of a single county or group of counties, giving rise to significant inaccuracies in outlying areas. In the late 1940's, a Provisional Edition was produced, which updated the 1:10,560 mapping from a number of sources. The maps appear unfinished - with all military camps and other strategic sites removed. These maps were initially overprinted with the National Grid. In 1970, the first 1:10,000 maps were produced using the Transverse Mercator Projection. The revision process continued until recently, with new editions appearing every 10 years or so for urban areas.

Map Name(s) and Date(s)



Historical Map - Slice A



Order Details

Order Number: 92525376_1_1
Customer Ref: GC00692
National Grid Reference: 241370, 60510
Slice: A
Site Area (Ha): 7.38
Search Buffer (m): 1000

Site Details

Certini Bicycle Co, Tamar View Industrial Estate, SALTASH,
Cornwall, PL12 6LD

Devon

Published 1938

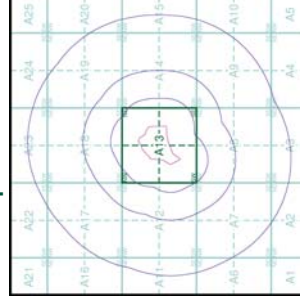
Source map scale - 1:10,560

The historical maps shown were reproduced from maps predominantly held at 1:2500 scale adopted for England, Wales and Scotland in the 1840's. In 1854 the Ordnance Survey began publishing maps at 1:10,560 scale. These maps are used to update the 1:10,560 maps. The published date is the date the map was first surveyed. Before 1938, all OS maps were based on the Cassini Projection, with independent surveys of a single county or group of counties, giving rise to significant inaccuracies in outlying areas. In the late 1940's, a Provisional Edition was produced, which updated the 1:10,560 mapping from a number of sources. The maps appear unfinished - with all military camps and other strategic sites removed. These maps were initially overprinted with the National Grid. In 1970, the first 1:10,000 maps were produced using the Transverse Mercator Projection. The revision process continued until recently, with new editions appearing every 10 years or so for urban areas.

Map Name(s) and Date(s)



Historical Map - Slice A

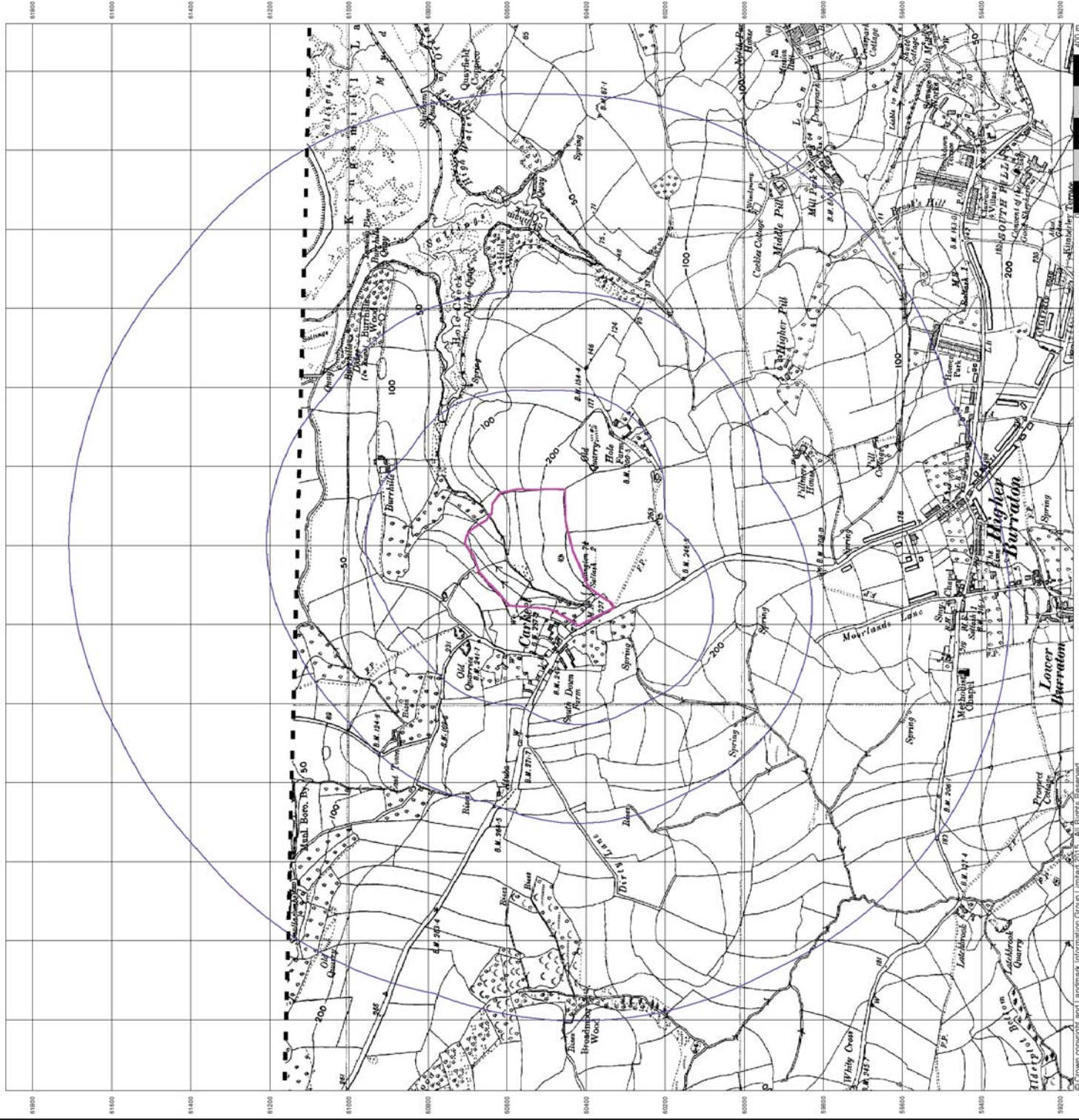


Order Details

Order Number: 92525376_1_1
Customer Ref: GC00692
National Grid Reference: 241370, 60510
Slice: A
Site Area (Ha): 7.38
Search Buffer (m): 1000

Site Details

Certini Bicycle Co, Tamar View Industrial Estate, SALTASH,
Cornwall, PL12 6LD



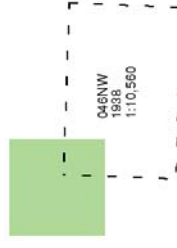
Cornwall & Isles Of Scilly

Published 1938

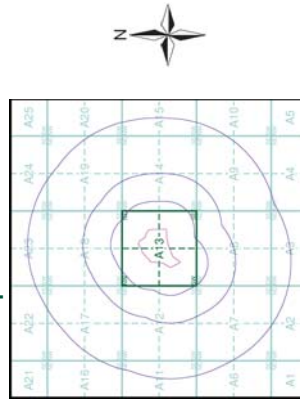
Source map scale - 1:10,560

The historical maps shown were reproduced from maps predominantly held at 1:25,000 scale adopted for England, Wales and Scotland in the 1840's. In 1854 the Ordnance Survey (OS) began publishing maps at 1:50,000 scale. These maps were used to update the 1:10,560 maps. The published date is the date when the maps were first published, not the date of the survey. Before 1938, all OS maps were based on the Cassini Projection, with independent surveys of a single county or group of counties, giving rise to significant inaccuracies in outlying areas. In the late 1940's, a Provisional Edition was produced, which updated the 1:10,560 mapping from a number of sources. The maps appear 'unfinished' - with all military camps and other strategic sites removed. These maps were initially overprinted with the National Grid. In 1970, the first 1:10,000 maps were produced using the Transverse Mercator Projection. The revision process continued until recently, with new editions appearing every 10 years or so for urban areas.

Map Name(s) and Date(s)



Historical Map - Slice A



Order Details

Order Number: 92525376_1_1
Customer Ref: GCE00692
National Grid Reference: 241370, 60510
Slice: A
Site Area (Ha): 7.38
Search Buffer (m): 1000

Site Details

Certini Bicycle Co, Tamar View Industrial Estate, SALTASH,
Cornwall, PL12 6LD

Ordnance Survey Map Published 1954

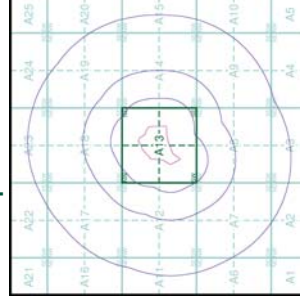
Source map scale - 1:10,000

The historical maps shown were reproduced from maps predominantly held at 1:10,000 scale for England, Wales and Scotland in the 1940's. In 1954, the OS 1:10,000 maps were updated to reflect the changes in the landscape. The 1:10,000 maps were used to update the 1:10,000 maps. The published date is then therefore often some years later than the surveyed date. Before 1938, all OS maps were based on the Cassini Projection, with independent surveys of a single county or group of counties, giving rise to significant inaccuracies in outlying areas. In the late 1940's, a Provisional Edition was produced, which updated the 1:10,000 mapping from a number of sources. The maps appear unfinished - with all military camps and other strategic sites removed. These maps were initially overprinted with the National Grid. In 1970, the first 1:10,000 maps were produced using the Transverse Mercator Projection. The revision process continued until recently, with new editions appearing every 10 years or so for urban areas.

Map Name(s) and Date(s)

---	SX46SW	1954
---	1:10,560	
---	SX45NW	1954
---	1:10,560	

Historical Map - Slice A



Order Details

Order Number: 92525376_1_1
Customer Ref: GC00692
National Grid Reference: 241370, 60510
Slice: A
Site Area (Ha): 7.38
Search Buffer (m): 1000

Site Details

Certini Bicycle Co, Tamar View Industrial Estate, SALTASH,
Cornwall, PL12 6LD

Ordnance Survey Plan Published 1970 - 1972

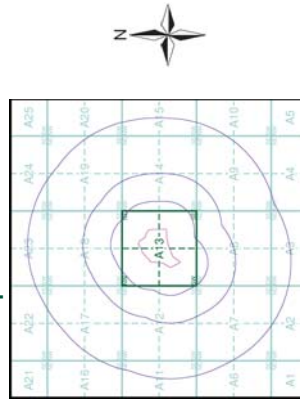
Source map scale - 1:10,000

The historical maps shown were reproduced from maps predominantly held at the adopted for England, Wales and Scotland in the 1940's. In 1854 a 1:2500 scale map of the area was published. This map was used to update the 1:10,000 maps. The published date is then therefore often some years later than the surveyed date. Before 1938, all OS maps were based on the Cassini Projection, with independent surveys of a single county or group of counties giving rise to significant inaccuracies in outlying areas. In the late 1940's, a Provisional Edition was produced, which updated the 1:10,000 mapping from a number of sources. The maps appear unfinished - with all military camps and other strategic sites removed. These maps were initially overprinted with the National Grid. In 1970, the first 1:10,000 maps were produced using the Transverse Mercator Projection. The revision process continued until recently, with new editions appearing every 10 years or so for urban areas.

Map Name(s) and Date(s)

---	SX46SW	1970
---	1:10,000	
---	SX45NW	1972
---	1:10,000	

Historical Map - Slice A



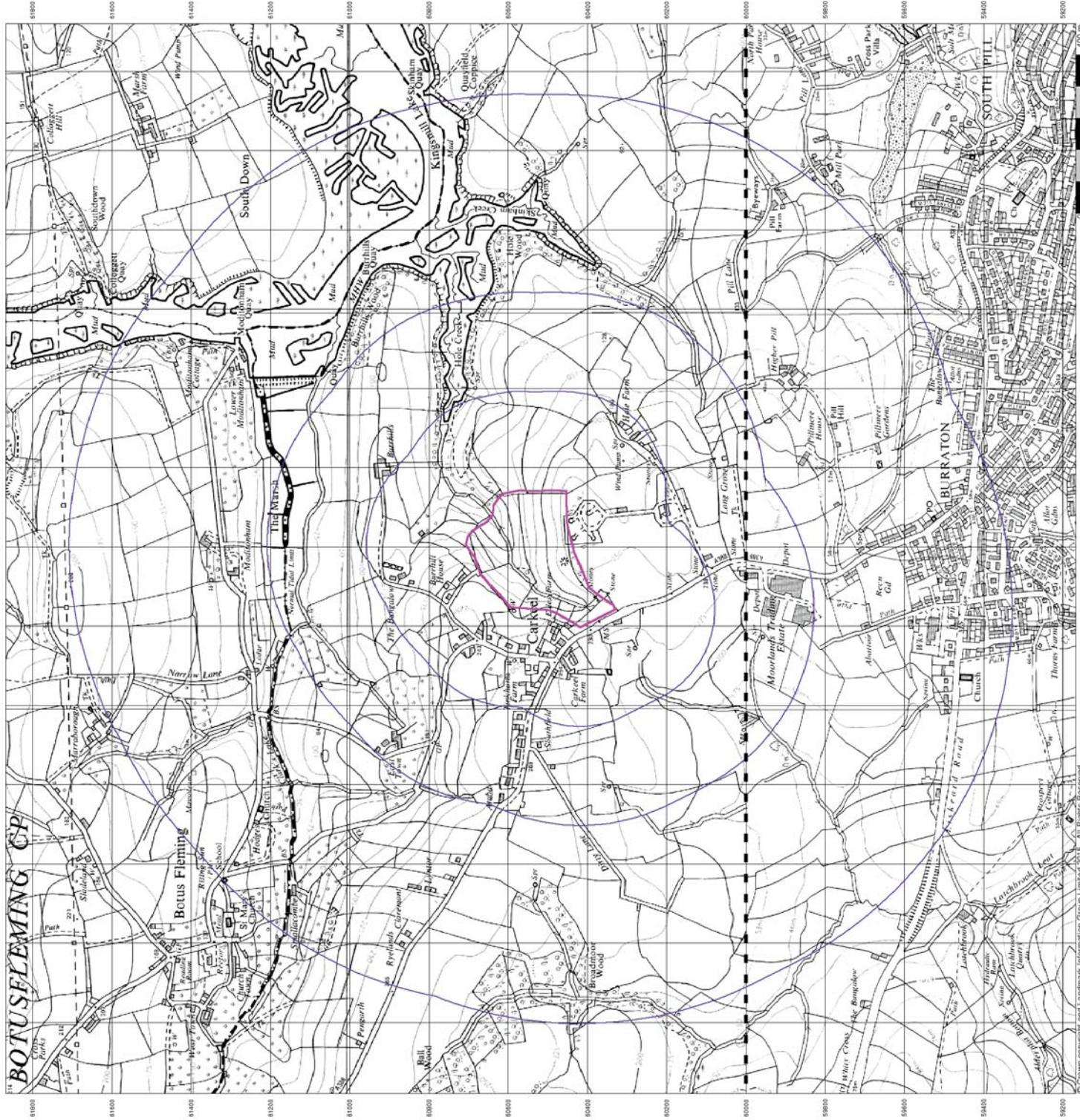
Order Details

Order Number: 92525376_1_1
Customer Ref: GC00692
National Grid Reference: 241370, 60510

Site:
Site Area (Ha): 7.38
Search Buffer (m): 1000

Site Details

Certini Bicycle Co, Tamar View Industrial Estate, SALTASH,
Cornwall, PL12 6LD



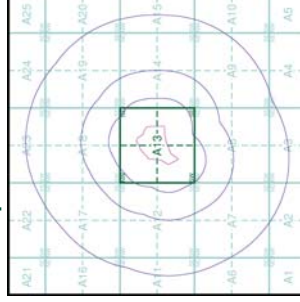
These maps were produced by the Russian military during the Cold War between 1950 and 1997, at 1:25,000, 1:10,000 and 1:5,000 scales. They show detailed land use, with colour-coded areas for development, green areas, and non-developed areas. Buildings are coloured black and important building uses (such as hospitals, post offices, factories etc.) are numbered, with a numbered key describing their use.

They were produced by the Russians for the benefit of navigation, as well as strategic military sites and transport hubs, for use if they were to have invaded the U.K. The detailed information provided indicates that the areas were surveyed using land-based personnel, on the ground, in the cities that are mapped.

Map Name(s) and Date(s)

- SX46SW 1981 1:10,000
- SX45NW 1981 1:10,000

Russian Map - Slice A



Order Details

Order Number: 92525376_1_1
Customer Ref: GC000692
National Grid Reference: 241370, 60510

Slice: A

Site Area (Ha): 7.38

Search Buffer (m): 1000

Site Details

Certini Bicycle Co, Tamar View Industrial Estate, SALTASH,
Cornwall, PL12 6LD

Ordnance Survey Plan

Published 1982 - 1985

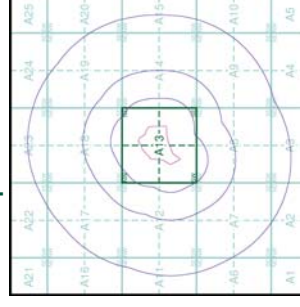
Source map scale - 1:10,000

The historical maps shown were reproduced from maps predominantly held at 1:10,000 scale for England, Wales and Scotland in the 1940's. In 1954, the OS adopted the 1:10,000 scale for the first time. The maps are used to update the 1:10,000 maps. The published date is then the date of the survey. The maps are based on the Cassini Projection, with independent surveys of a single county or group of counties, giving rise to significant inaccuracies in outlying areas. In the late 1940's, a Provisional Edition was produced, which updated the 1:10,000 mapping from a number of sources. The maps appear unfinished - with all military camps and other strategic sites removed. These maps were initially overprinted with the National Grid. In 1970, the first 1:10,000 maps were produced using the Transverse Mercator Projection. The revision process continued until recently, with new editions appearing every 10 years or so for urban areas.

Map Name(s) and Date(s)

---	SX46SW	1982
---	1:10,000	
---	SX45NW	1985
---	1:10,000	

Historical Map - Slice A



Order Details

Order Number: 92525376_1_1
Customer Ref: GC00692
National Grid Reference: 241370, 60510

Site Area (Ha): 7.38

Search Buffer (m): 1000

Site Details

Certini Bicycle Co, Tamar View Industrial Estate, SALTASH, Cornwall, PL12 6LD



Ordnance Survey Plan

Published 1992 - 1993

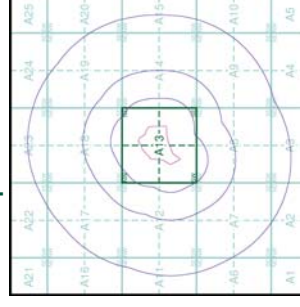
Source map scale - 1:10,000

The historical maps shown were reproduced from maps predominantly held at 1:10,000 scale for England, Wales and Scotland in the 1940's. In 1954, the Ordnance Survey published the first 1:10,000 scale maps. These maps are used to update the 1:10,000 maps. The published date is then therefore used to update the 1:10,000 maps. Before 1938, all OS maps were based on the Cassini Projection, with significant inaccuracies in outlying areas. In the late 1940's, a Provisional Edition was produced, which updated the 1:10,000 mapping from a number of sources. The maps appear unfinished - with all military camps and other strategic sites removed. These maps were initially overprinted with the National Grid. In 1970, the first 1:10,000 maps were produced using the Transverse Mercator Projection. The revision process continued until recently, with new editions appearing every 10 years or so for urban areas.

Map Name(s) and Date(s)

---	SX46SW	1952
---	1:10,000	
---	SX45NW	1993
---	1:10,000	

Historical Map - Slice A



Order Details

Order Number: 92525376_1_1
 Customer Ref: GC00692
 National Grid Reference: 241370, 60510
 Slice: A
 Site Area (Ha): 7.38
 Search Buffer (m): 1000

Site Details

Certini Bicycle Co, Tamar View Industrial Estate, SALTASH,
 Cornwall, PL12 6LD



10k Raster Mapping

Published 1999

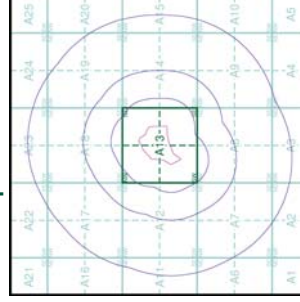
Source map scale - 1:10,000

The historical maps shown were produced from the Ordnance Survey's 1:10,000 colour raster maps. These maps are updated from the 1970s onwards. The maps are updated to reflect changes in land use, which includes the addition of new roads and field boundaries as well as all highly detailed stowing buildings. Road names are also included together with the relevant road number and classification. Boundary information decision includes county, unitary authority, district, civil parish and constituency.

Map Name(s) and Date(s)

---	SX46SW	1999
---	1:10,000	
---	SX45NW	1999
---	1:10,000	

Historical Map - Slice A



Order Details

Order Number: 92525376_1_1
Customer Ref: GC00692
National Grid Reference: 241370, 60510

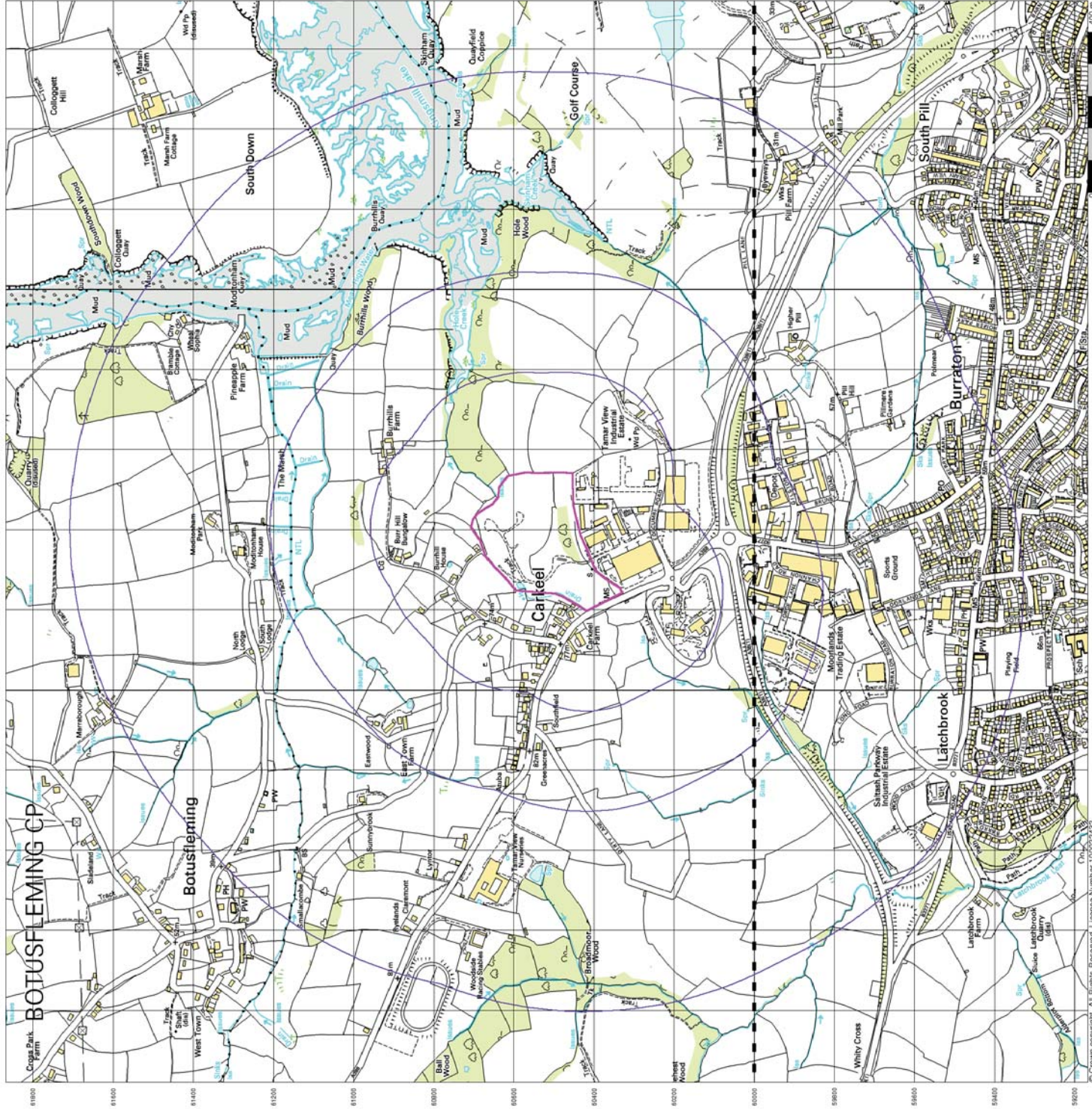
Slice: A

Site Area (Ha): 7.38

Search Buffer (m): 1000

Site Details

Certini Bicycle Co, Tamar View Industrial Estate, SALTASH,
Cornwall, PL12 6LD



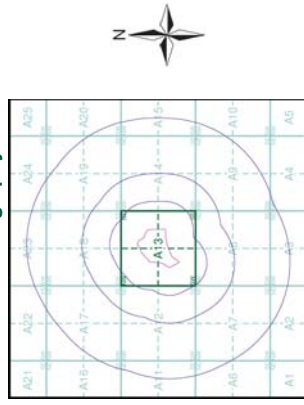
Historical Aerial Photography

Published 1999

This aerial photography was produced by Geomapping, these vertical aerial photographs provide a seamless, full colour survey of the whole of Great Britain



Historical Aerial Photography - Slice A



Order Details

Order Number: 92525376_1_1
Customer Ref: GCE00692
National Grid Reference: 241370, 60510
Slice: A
Site Area (Ha): 7.38
Search Buffer (m): 1000

Site Details

Certini Bicycle Co, Tamar View Industrial Estate, SALTASH,
Cornwall, PL12 6LD

10k Raster Mapping

Published 2006

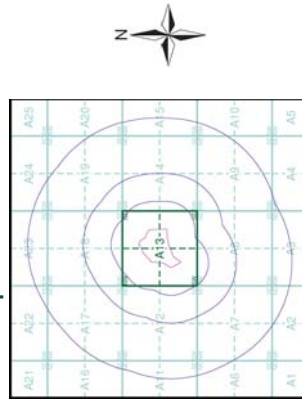
Source map scale - 1:10,000

The historical maps shown were produced from the Ordnance Survey's 1:10,000 colour raster mapping. These maps are derived from Laniphan which replaced the old 1:10,000 maps originally published in 1970. The data is highly detailed showing buildings, fences and field boundaries as well as all roads, tracks and paths. Road names are also included together with the relevant road number and classification. Boundary information depiction includes county, unitary authority, district, civil parish and constituency.

Map Name(s) and Date(s)

SX46SW	2006	1:10,000	
SX45NW	2006	1:10,000	

Historical Map - Slice A



Order Details

Order Details

Order Number: 92525376_1_1
Customer Ref: GCE00692
National Grid Reference: 241370, 60510

Slice: A

Site Area (Ha): 7.38

Site Details

Site Details
Certini Bicycle Co, Tamar View Industrial Estate, SALTASH,
Cornwall, PL12 6LD

VectorMap Local

Published 2016

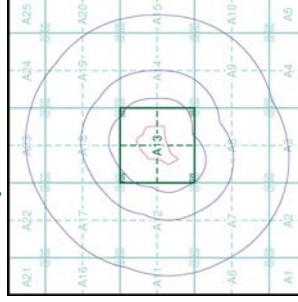
Source map scale - 1:10,000

VectorMap Local (Raster) is Ordnance Survey's highest detailed 'backdrop' mapping product. These maps are produced from OS's VectorMap Local, a mapping product that has been designed for creating graphical mapping OS data for use in mapping applications. VectorMap Local is derived from large-scale information surveyed at 1:250 scale (covering major towns and cities) 1:2500 scale (smaller towns, villages and developed rural areas) and 1:10,000 scale (mountain, moorland and river estuary areas).

Map Name(s) and Date(s)

---	SX46SW	2016	Variable
---	SX45NW	2016	Variable

Historical Map - Slice A

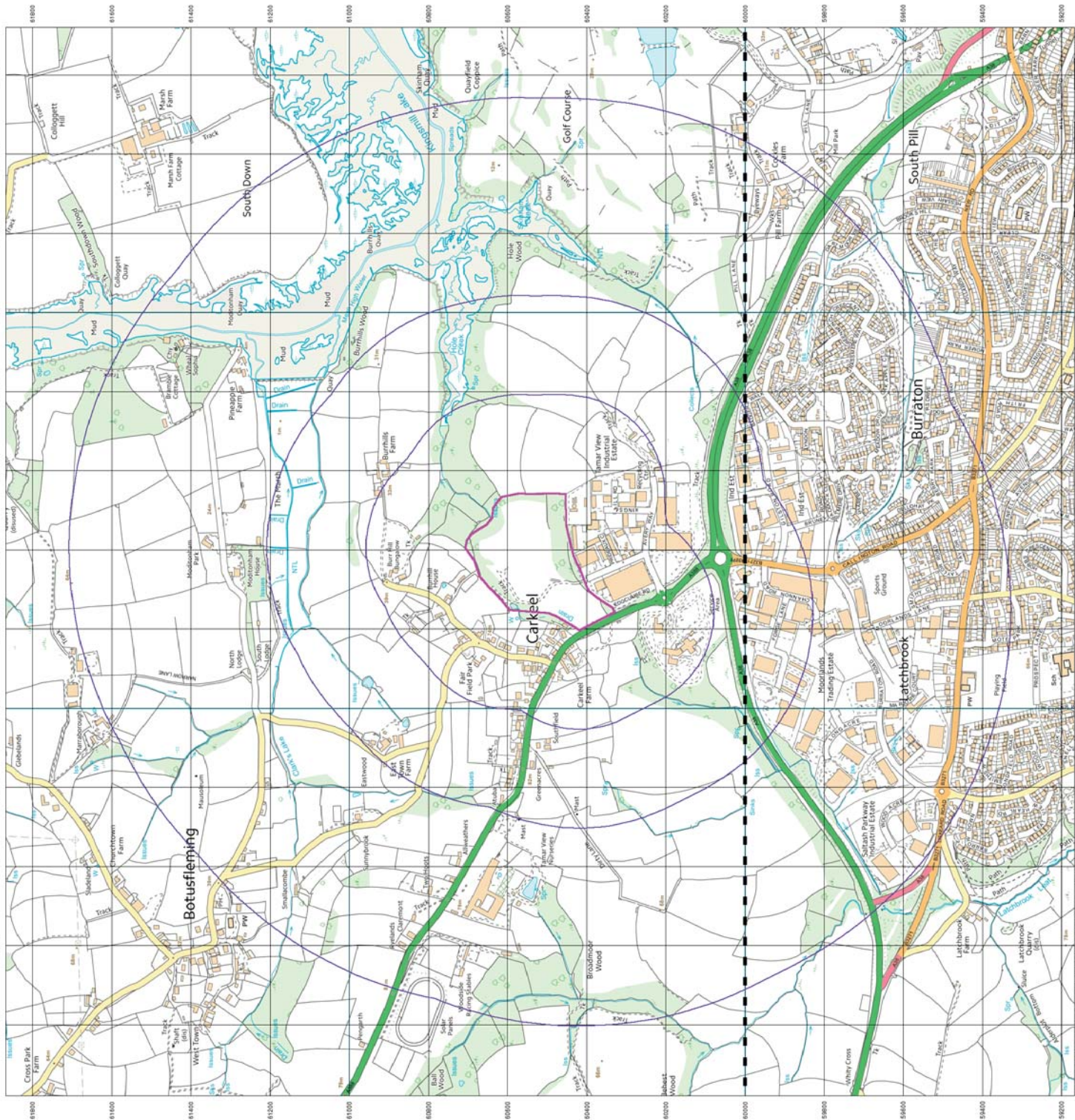


Order Details

Order Number: 92525376_1_1
Customer Ref: GCE00692
National Grid Reference: 241370, 60510
Slice: A
Site Area (Ha): 7.38
Search Buffer (m): 1000

Site Details

Certini Bicycle Co, Tamar View Industrial Estate, SALTASH,
Cornwall, PL12 6LD



Appendix C Envirocheck® Datasheet

Envirocheck[®] Report:

Datasheet

Order Details:

Order Number:

92525376_1_1

Customer Reference:

GCE00692

National Grid Reference:

241370, 60510

Slice:

A

Site Area (Ha):

7.38

Search Buffer (m):

1000

Site Details:

Certini Bicycle Co
Tamar View Industrial Estate
SALTASH
Cornwall
PL12 6LD

Client Details:

Mr D Jackson
Geo Consulting Engineering Ltd
The Studio
Woodmanton Barns
Woodbury
Exeter
EX5 1HQ

Report Section	Page Number
Summary	-
Agency & Hydrological	1
Waste	24
Hazardous Substances	29
Geological	30
Industrial Land Use	34
Sensitive Land Use	59
Data Currency	60
Data Suppliers	66
Useful Contacts	67

Introduction

The Environment Act 1995 has made site sensitivity a key issue, as the legislation pays as much attention to the pathways by which contamination could spread, and to the vulnerable targets of contamination, as it does the potential sources of contamination. For this reason, Landmark's Site Sensitivity maps and Datasheet(s) place great emphasis on statutory data provided by the Environment Agency/Natural Resources Wales and the Scottish Environment Protection Agency; it also incorporates data from Natural England (and the Scottish and Welsh equivalents) and Local Authorities; and highlights hydrogeological features required by environmental and geotechnical consultants. It does not include any information concerning past uses of land. The datasheet is produced by querying the Landmark database to a distance defined by the client from a site boundary provided by the client.

In the attached datasheet the National Grid References (NGRs) are rounded to the nearest 10m in accordance with Landmark's agreements with a number of Data Suppliers.

Copyright Notice

© Landmark Information Group Limited 2016. The Copyright on the information and data and its format as contained in this Envirocheck® Report ("Report") is the property of Landmark Information Group Limited ("Landmark") and several other Data Providers, including (but not limited to) Ordnance Survey, British Geological Survey, the Environment Agency/Natural Resources Wales and Natural England, and must not be reproduced in whole or in part by photocopying or any other method. The Report is supplied under Landmark's Terms and Conditions accepted by the Customer.

A copy of Landmark's Terms and Conditions can be found with the Index Map for this report. Additional copies of the Report may be obtained from Landmark, subject to Landmark's charges in force from time to time. The Copyright, design rights and any other intellectual rights shall remain the exclusive property of Landmark and /or other Data providers, whose Copyright material has been included in this Report.

Natural England Copyright Notice

Site of Special Scientific Interest, National Nature Reserve, Ramsar, Special Protection Area, Special Conservation Area, Marine Nature Reserve data (derived from Ordnance Survey 1:10000 raster) is provided by, and used with the permission of, Natural England who retain the copyright and Intellectual Property Rights for the data.

Ove Arup Copyright Notice

The Data provided in this report was obtained on Licence from Ove Arup & Partners Limited (for further information, contact mining.review@arup.com). No reproduction or further use of such Data is to be made without the prior written consent of Ove Arup & Partners Limited. The information and data supplied in the product are derived from publicly available records and other third party sources and neither Ove Arup & Partners nor Landmark warrant the accuracy or completeness of such information or data.

Peter Brett Associates Copyright Notice

The cavity data presented has been extracted from the PBA enhanced version of the original DEFRA national cavity databases. PBA/DEFRA retain the copyright & intellectual property rights in the data. Whilst all reasonable efforts are made to check that the information contained in the cavity databases is accurate we do not warrant that the data is complete or error free. The information is based upon our own researches and those collated from a number of external sources and is continually being augmented and updated by PBA. In no event shall PBA/DEFRA or Landmark be liable for any loss or damage including, without limitation, indirect or consequential loss or damage arising from the use of this data.

Radon Potential dataset Copyright Notice

Information supplied from a joint dataset compiled by The British Geological Survey and Public Health England.

Report Version v50.0

Data Type	Page Number	On Site	0 to 250m	251 to 500m	501 to 1000m (*up to 2000m)
Agency & Hydrological					
BGS Groundwater Flooding Susceptibility	pg 1	Yes	Yes	Yes	n/a
Contaminated Land Register Entries and Notices					
Discharge Consents	pg 1		12	8	10
Prosecutions Relating to Controlled Waters			n/a	n/a	n/a
Enforcement and Prohibition Notices					
Integrated Pollution Controls					
Integrated Pollution Prevention And Control	pg 9		5		
Local Authority Integrated Pollution Prevention And Control					
Local Authority Pollution Prevention and Controls	pg 11		4		3
Local Authority Pollution Prevention and Control Enforcements					
Nearest Surface Water Feature	pg 11	Yes			
Pollution Incidents to Controlled Waters	pg 12	2	1	2	6
Prosecutions Relating to Authorised Processes	pg 13			3	
Registered Radioactive Substances					
River Quality					
River Quality Biology Sampling Points					
River Quality Chemistry Sampling Points					
Substantiated Pollution Incident Register	pg 14		1		
Water Abstractions	pg 14		2	2	4 (*12)
Water Industry Act Referrals					
Groundwater Vulnerability	pg 19	Yes	n/a	n/a	n/a
Drift Deposits			n/a	n/a	n/a
Bedrock Aquifer Designations	pg 19	Yes	n/a	n/a	n/a
Superficial Aquifer Designations	pg 19	Yes	n/a	n/a	n/a
Source Protection Zones	pg 19				3
Extreme Flooding from Rivers or Sea without Defences				n/a	n/a
Flooding from Rivers or Sea without Defences				n/a	n/a
Areas Benefiting from Flood Defences				n/a	n/a
Flood Water Storage Areas				n/a	n/a
Flood Defences				n/a	n/a
Detailed River Network Lines	pg 19	Yes	Yes	Yes	n/a
Detailed River Network Offline Drainage	pg 23		Yes		n/a

Data Type	Page Number	On Site	0 to 250m	251 to 500m	501 to 1000m (*up to 2000m)
Waste					
BGS Recorded Landfill Sites					
Historical Landfill Sites	pg 24		1	1	1
Integrated Pollution Control Registered Waste Sites					
Licensed Waste Management Facilities (Landfill Boundaries)	pg 24	1			
Licensed Waste Management Facilities (Locations)	pg 24		1	2	1
Local Authority Landfill Coverage	pg 25	2	n/a	n/a	n/a
Local Authority Recorded Landfill Sites					
Potentially Infilled Land (Non-Water)	pg 25		3		1
Potentially Infilled Land (Water)					
Registered Landfill Sites	pg 26	1			
Registered Waste Transfer Sites	pg 26		1		
Registered Waste Treatment or Disposal Sites	pg 28		1		
Hazardous Substances					
Control of Major Accident Hazards Sites (COMAH)	pg 29		2		
Explosive Sites					
Notification of Installations Handling Hazardous Substances (NIHHS)	pg 29		1		
Planning Hazardous Substance Consents	pg 29		3		
Planning Hazardous Substance Enforcements					

Data Type	Page Number	On Site	0 to 250m	251 to 500m	501 to 1000m (*up to 2000m)
Geological					
BGS 1:625,000 Solid Geology	pg 30	Yes	n/a	n/a	n/a
BGS Estimated Soil Chemistry	pg 30	Yes		Yes	
BGS Recorded Mineral Sites	pg 30		3		4
BGS Urban Soil Chemistry					
BGS Urban Soil Chemistry Averages					
Brine Compensation Area			n/a	n/a	n/a
Coal Mining Affected Areas			n/a	n/a	n/a
Mining Instability			n/a	n/a	n/a
Man-Made Mining Cavities	pg 31				3
Natural Cavities					
Non Coal Mining Areas of Great Britain	pg 32	Yes		n/a	n/a
Potential for Collapsible Ground Stability Hazards	pg 32	Yes		n/a	n/a
Potential for Compressible Ground Stability Hazards	pg 32	Yes	Yes	n/a	n/a
Potential for Ground Dissolution Stability Hazards				n/a	n/a
Potential for Landslide Ground Stability Hazards	pg 32	Yes	Yes	n/a	n/a
Potential for Running Sand Ground Stability Hazards	pg 33	Yes	Yes	n/a	n/a
Potential for Shrinking or Swelling Clay Ground Stability Hazards	pg 33	Yes	Yes	n/a	n/a
Radon Potential - Radon Affected Areas	pg 33	Yes	n/a	n/a	n/a
Radon Potential - Radon Protection Measures	pg 33	Yes	n/a	n/a	n/a
Industrial Land Use					
Contemporary Trade Directory Entries	pg 34		47	51	65
Fuel Station Entries	pg 48		1	1	
Points of Interest - Commercial Services	pg 48		14	12	28
Points of Interest - Education and Health					
Points of Interest - Manufacturing and Production	pg 53		6	14	10
Points of Interest - Public Infrastructure	pg 55		10	5	2
Points of Interest - Recreational and Environmental	pg 57		2		10
Gas Pipelines					
Underground Electrical Cables					

Data Type	Page Number	On Site	0 to 250m	251 to 500m	501 to 1000m (*up to 2000m)
Sensitive Land Use					
Ancient Woodland	pg 59			1	
Areas of Adopted Green Belt					
Areas of Unadopted Green Belt					
Areas of Outstanding Natural Beauty	pg 59	1			
Environmentally Sensitive Areas					
Forest Parks					
Local Nature Reserves					
Marine Nature Reserves	pg 59		1		
National Nature Reserves					
National Parks					
Nitrate Sensitive Areas					
Nitrate Vulnerable Zones					
Ramsar Sites					
Sites of Special Scientific Interest	pg 59		1		
Special Areas of Conservation	pg 59		1		
Special Protection Areas	pg 59		1		
World Heritage Sites					

Map ID	Details	Quadrant Reference (Compass Direction)	Estimated Distance From Site	Contact	NGR
	BGS Groundwater Flooding Susceptibility Flooding Type: Limited Potential for Groundwater Flooding to Occur	A13SW (SW)	0	2	241350 60500
	BGS Groundwater Flooding Susceptibility Flooding Type: Limited Potential for Groundwater Flooding to Occur	A13SW (W)	0	2	241300 60510
	BGS Groundwater Flooding Susceptibility Flooding Type: Potential for Groundwater Flooding to Occur at Surface	A13NE (NE)	13	2	241500 60650
	BGS Groundwater Flooding Susceptibility Flooding Type: Potential for Groundwater Flooding to Occur at Surface	A13NE (NE)	122	2	241550 60750
	BGS Groundwater Flooding Susceptibility Flooding Type: Potential for Groundwater Flooding to Occur at Surface	A13NW (NW)	291	2	241100 60850
	BGS Groundwater Flooding Susceptibility Flooding Type: Potential for Groundwater Flooding to Occur at Surface	A8NW (SW)	339	2	241050 60050
	BGS Groundwater Flooding Susceptibility Flooding Type: Potential for Groundwater Flooding to Occur at Surface	A8NW (SW)	381	2	241050 60000
	BGS Groundwater Flooding Susceptibility Flooding Type: Potential for Groundwater Flooding to Occur at Surface	A7NE (SW)	479	2	240950 59950
	BGS Groundwater Flooding Susceptibility Flooding Type: Potential for Groundwater Flooding of Property Situated Below Ground Level	A14SW (E)	483	2	242000 60300
1	Discharge Consents Operator: Stone House Design & Build Ltd Property Type: Domestic Property (Single) Location: Plot 6, Carkeel Farm, Carkeel, Saltash, PL12 6pq Authority: Environment Agency, South West Region Catchment Area: Tidal Tamar & Tavy, Cornwall Reference: 302409 Permit Version: 1 Effective Date: 15th March 2002 Issued Date: 22nd April 2002 Revocation Date: Not Supplied Discharge Type: Sewage Discharges - Final/Treated Effluent - Not Water Company Discharge Environment: Land/Soakaway Receiving Water: Soakaway Status: New Consent (Water Resources Act 1991, Section 88 & Schedule 10 as amended by Environment Act 1995) Positional Accuracy: Located by supplier to within 10m	A13SW (W)	40	3	241160 60430
1	Discharge Consents Operator: Stone House Design & Build Ltd Property Type: Domestic Property (Single) Location: Plot 5, Carkeel Farm, Saltash, PL12 6pq Authority: Environment Agency, South West Region Catchment Area: Tidal Tamar & Tavy, Cornwall Reference: 302408 Permit Version: 1 Effective Date: 15th March 2002 Issued Date: 22nd April 2002 Revocation Date: Not Supplied Discharge Type: Sewage Discharges - Final/Treated Effluent - Not Water Company Discharge Environment: Land/Soakaway Receiving Water: Soakaway Status: New Consent (Water Resources Act 1991, Section 88 & Schedule 10 as amended by Environment Act 1995) Positional Accuracy: Located by supplier to within 10m	A13SW (W)	58	3	241140 60420

Map ID	Details	Quadrant Reference (Compass Direction)	Estimated Distance From Site	Contact	NGR
2	Discharge Consents Operator: Stone House Design & Build Ltd Property Type: Domestic Property (Single) Location: Plot 4, Carkeel Farm, Carkeel, Saltash, PL12 6pq Authority: Environment Agency, South West Region Catchment Area: Tidal Tamar & Tavy, Cornwall Reference: 302407 Permit Version: 1 Effective Date: 15th March 2002 Issued Date: 22nd April 2002 Revocation Date: Not Supplied Discharge Type: Sewage Discharges - Final/Treated Effluent - Not Water Company Discharge: Land/Soakaway Environment: Receiving Water: Soakaway Status: New Consent (Water Resources Act 1991, Section 88 & Schedule 10 as amended by Environment Act 1995) Positional Accuracy: Located by supplier to within 10m	A13SW (SW)	68	3	241130 60410
2	Discharge Consents Operator: Stone House Design & Build Ltd Property Type: Domestic Property (Single) Location: Plot 2, Carkeel Farm, Saltash, PL12 6pq Authority: Environment Agency, South West Region Catchment Area: Tidal Tamar & Tavy, Cornwall Reference: 302406 Permit Version: 1 Effective Date: 15th March 2002 Issued Date: 22nd April 2002 Revocation Date: Not Supplied Discharge Type: Sewage Discharges - Final/Treated Effluent - Not Water Company Discharge: Land/Soakaway Environment: Receiving Water: Soakaway Status: New Consent (Water Resources Act 1991, Section 88 & Schedule 10 as amended by Environment Act 1995) Positional Accuracy: Located by supplier to within 10m	A13SW (SW)	102	3	241100 60390
2	Discharge Consents Operator: Stone House Design & Build Ltd Property Type: Domestic Property (Single) Location: Plot 1, Carkeel Farm, Carkeel, Saltash, PL12 6pq Authority: Environment Agency, South West Region Catchment Area: Tidal Tamar & Tavy, Cornwall Reference: 302405 Permit Version: 1 Effective Date: 15th March 2002 Issued Date: 22nd April 2002 Revocation Date: Not Supplied Discharge Type: Sewage Discharges - Final/Treated Effluent - Not Water Company Discharge: Land/Soakaway Environment: Receiving Water: Soakaway Status: New Consent (Water Resources Act 1991, Section 88 & Schedule 10 as amended by Environment Act 1995) Positional Accuracy: Located by supplier to within 10m	A13SW (SW)	112	3	241090 60390
3	Discharge Consents Operator: Mr Charles Congdon Property Type: Domestic Property (Single) Location: New Plot Adjacent To Endon, Carkeel, Saltash, Cornwall, PL12 6nr Authority: Environment Agency, South West Region Catchment Area: Tidal Lynher & Hamoaze, Cornwall Reference: Npswqd006875 Permit Version: 1 Effective Date: 2nd March 2009 Issued Date: 2nd March 2009 Revocation Date: Not Supplied Discharge Type: Sewage Discharges - Final/Treated Effluent - Not Water Company Discharge: Land/Soakaway Environment: Receiving Water: Groundwaters Via A Soakaway Status: New Consent (Water Resources Act 1991, Section 88 & Schedule 10 as amended by Environment Act 1995) Positional Accuracy: Located by supplier to within 10m	A13NW (NW)	74	3	241179 60618

Map ID	Details	Quadrant Reference (Compass Direction)	Estimated Distance From Site	Contact	NGR
3	Discharge Consents Operator: Mr Charles Longden Property Type: Domestic Property (Single) Location: Carkeel, Saltash, Cornwall, PL12 6nr Authority: Environment Agency, South West Region Catchment Area: Tidal Lynher & Hamoaze, Cornwall Reference: Npswqd007250 Permit Version: 1 Effective Date: 3rd April 2009 Issued Date: 3rd April 2009 Revocation Date: Not Supplied Discharge Type: Sewage Discharges - Final/Treated Effluent - Not Water Company Discharge: Land/Soakaway Environment: Receiving Water: Grounwaters Status: New Consent (Water Resources Act 1991, Section 88 & Schedule 10 as amended by Environment Act 1995) Positional Accuracy: Located by supplier to within 10m	A13NW (NW)	79	3	241170 60601
4	Discharge Consents Operator: Mr & Mrs F W Saunders Property Type: Domestic Property (Single) Location: Adjacent To Tavy View The Lane, Carkeel, Saltash, Cornwall Authority: Environment Agency, South West Region Catchment Area: Tidal Tamar & Tavy, Cornwall Reference: 300103/Sa/01 Permit Version: 1 Effective Date: 7th February 1997 Issued Date: 7th February 1997 Revocation Date: Not Supplied Discharge Type: Sewage Discharges - Final/Treated Effluent - Not Water Company Discharge: Land/Soakaway Environment: Receiving Water: Soakaway Status: Varied by Application - (Water Resources Act 1991, Schedule 10 as amended by Environment Act 1995) Positional Accuracy: Located by supplier to within 100m	A13NW (W)	74	3	241170 60540
5	Discharge Consents Operator: South West Water Property Type: Sewerage Network - Pumping Station - Water Company Location: Granada Ps, Moto Service Area, Saltash, 0 Authority: Environment Agency, South West Region Catchment Area: Tidal Lynher & Hamoaze, Cornwall Reference: 302593 Permit Version: 1 Effective Date: 15th March 2004 Issued Date: 15th March 2004 Revocation Date: Not Supplied Discharge Type: Sewage Discharges - Pumping Station - Water Company Discharge: Freshwater Stream/River Environment: Receiving Water: Tributary Of River Tamar(S) Status: New Consent (Water Resources Act 1991, Section 88 & Schedule 10 as amended by Environment Act 1995) Positional Accuracy: Located by supplier to within 10m	A13SW (SW)	141	3	241120 60260
5	Discharge Consents Operator: South West Water Property Type: Sewerage Network - Pumping Station - Water Company Location: Granada Services Pscso/Eo, Saltash, Cornwall Authority: Environment Agency, South West Region Catchment Area: Tidal Lynher & Hamoaze, Cornwall Reference: 301632 Permit Version: 1 Effective Date: 1st October 2000 Issued Date: 1st October 2000 Revocation Date: 14th March 2004 Discharge Type: Sewage Discharges - Pumping Station - Water Company Discharge: Freshwater Stream/River Environment: Receiving Water: River Lyner (S) Status: Authorisation revokedRevoked Positional Accuracy: Located by supplier to within 10m	A13SW (SW)	144	3	241115 60264

Map ID	Details	Quadrant Reference (Compass Direction)	Estimated Distance From Site	Contact	NGR
5	Discharge Consents Operator: Malthurst Limited (Site 362) Property Type: Support Services - Inland Transport Location: Callington Road Service Station, Carkeel, Saltash, Cornwall Authority: Environment Agency, South West Region Catchment Area: Tidal Lynher & Hamoaze, Cornwall Reference: Swwa 2009 Permit Version: 1 Effective Date: 11th July 1988 Issued Date: 11th July 1988 Revocation Date: Not Supplied Discharge Type: Trade Effluent Discharge-Site Drainage Discharge: Pond - No Outlet Environment: Receiving Water: Kingmill Lake Status: New Consent, by Application (Water Resources Act 1991, Section 88) Positional Accuracy: Located by supplier to within 100m	A13SW (SW)	157	3	241130 60220
6	Discharge Consents Operator: South West Water Property Type: Livestock Production, Food Production Location: Hole Farm, Bere Alston, Devon Authority: Environment Agency, South West Region Catchment Area: Tidal Lynher & Hamoaze, Cornwall Reference: 15/47/15/P/25 Permit Version: 1 Effective Date: 28th March 1967 Issued Date: 28th March 1967 Revocation Date: 6th July 1998 Discharge Type: Trade Effluent Discharge-Site Drainage Discharge: Freshwater Stream/River Environment: Receiving Water: Trib Of River Tamar Status: Transferred from Rivers (Prevention of Pollution) Act 1951-1961 Positional Accuracy: Located by supplier to within 100m	A13SE (SE)	220	3	241700 60300
7	Discharge Consents Operator: Sj Holman Property Type: Domestic Property (Single) Location: Burnhills Farm Unit 1 The Barn, Carkeel, Saltash, Cornwall Authority: Environment Agency, South West Region Catchment Area: Tidal Lynher & Hamoaze, Cornwall Reference: Nra-Sw-0760 Permit Version: 1 Effective Date: 3rd May 1990 Issued Date: 3rd May 1990 Revocation Date: Not Supplied Discharge Type: Sewage Discharges - Final/Treated Effluent - Not Water Company Discharge: Land/Soakaway Environment: Receiving Water: Soakaway Status: New Consent (Water Resources Act 1991, Section 88 & Schedule 10 as amended by Environment Act 1995) Positional Accuracy: Located by supplier to within 100m	A18SE (NE)	292	3	241580 60950
8	Discharge Consents Operator: J Holman Property Type: Domestic Property (Single) Location: Plot 2 Burrhills Fm, Carkeel, Saltash, Cornwall Authority: Environment Agency, South West Region Catchment Area: Tidal Tamar & Tavy, Cornwall Reference: Nra-Sw-2085 Permit Version: 1 Effective Date: 14th September 1990 Issued Date: 14th September 1990 Revocation Date: Not Supplied Discharge Type: Sewage Discharges - Final/Treated Effluent - Not Water Company Discharge: Land/Soakaway Environment: Receiving Water: Soakaway Status: New Consent (Water Resources Act 1991, Section 88 & Schedule 10 as amended by Environment Act 1995) Positional Accuracy: Located by supplier to within 100m	A18SE (NE)	345	3	241600 61000

Map ID	Details	Quadrant Reference (Compass Direction)	Estimated Distance From Site	Contact	NGR
9	Discharge Consents Operator: Mrs Lorraine Anne Graham Property Type: Industrial Parks & Estates Location: Former Barry Bryant Plant Hire Forge Lane, Callington Road, Saltash, Cornwall, PL12 8Lx Authority: Environment Agency, South West Region Catchment Area: Tidal Lynher & Hamoaze, Cornwall Reference: 302170 Permit Version: 2 Effective Date: 17th December 2012 Issued Date: 17th December 2012 Revocation Date: Not Supplied Discharge Type: Trade Effluent Discharge-Site Drainage Discharge: Into Land Environment: Receiving Water: Soakaway Status: Varied under EPR 2010 Positional Accuracy: Located by supplier to within 10m	A8NW (S)	356	3	241170 59980
9	Discharge Consents Operator: Mrs Lorraine Anne Graham Property Type: Industrial Parks & Estates Location: Former Barry Bryant Plant Hire Forge Lane, Callington Road, Saltash, Cornwall, PL12 8Lx Authority: Environment Agency, South West Region Catchment Area: Tidal Lynher & Hamoaze, Cornwall Reference: 302170 Permit Version: 1 Effective Date: 24th July 2001 Issued Date: 27th July 2001 Revocation Date: 16th December 2012 Discharge Type: Trade Effluent Discharge-Site Drainage Discharge: Land/Soakaway Environment: Receiving Water: Soakaway Status: New Consent (Water Resources Act 1991, Section 88 & Schedule 10 as amended by Environment Act 1995) Positional Accuracy: Located by supplier to within 10m	A8NW (S)	356	3	241170 59980
10	Discharge Consents Operator: South West Water Property Type: Sewerage Network - Pumping Station - Water Company Location: Moorlands Pscso/Eo, Saltash, Cornwall Authority: Environment Agency, South West Region Catchment Area: Lynher, Cornwall Reference: 302591 Permit Version: 1 Effective Date: 31st December 2002 Issued Date: 14th October 2002 Revocation Date: Not Supplied Discharge Type: Public Sewage: Storm Sewage Overflow Discharge: Saline Estuary Environment: Receiving Water: River Lynher Estuary Status: New Consent (Water Resources Act 1991, Section 88 & Schedule 10 as amended by Environment Act 1995) Positional Accuracy: Located by supplier to within 10m	A7NE (SW)	435	3	241003 59966
10	Discharge Consents Operator: South West Water Property Type: Sewerage Network - Pumping Station - Water Company Location: Moorlands Pscso/Eo, Saltash, Cornwall Authority: Environment Agency, South West Region Catchment Area: Tidal Lynher & Hamoaze, Cornwall Reference: 301633 Permit Version: 1 Effective Date: 1st October 2000 Issued Date: 1st October 2000 Revocation Date: 30th December 2002 Discharge Type: Sewage Discharges - Pumping Station - Water Company Discharge: Freshwater Stream/River Environment: Receiving Water: River Lyner (S) Status: Revoked (Water Resources Act 1991, Section 88 & Schedule 10 as amended by Environment Act 1995) Positional Accuracy: Located by supplier to within 10m	A7NE (SW)	435	3	241003 59966

Map ID	Details	Quadrant Reference (Compass Direction)	Estimated Distance From Site	Contact	NGR
10	Discharge Consents Operator: Palmer & Harvey Ltd Property Type: Not Given Location: Moorlands Industrial Estate SPS, SALTASH, Cornwall Authority: Environment Agency, South West Region Catchment Area: Tidal Lynher & Hamoaze, Cornwall Reference: SWWA 143/1 Permit Version: Not Supplied Effective Date: Not Supplied Issued Date: 8th August 1980 Revocation Date: Not Supplied Discharge Type: Sewage Effluent Discharge-Crude Effluent Discharge: Freshwater Stream/River Environment: Receiving Water: Trib Of Latchbrook Leat - Forder Creek - River Lyn, Status: Revoked Status: Not Supplied Positional Accuracy: Located by supplier to within 100m	A7NE (SW)	442	3	241000 59960
10	Discharge Consents Operator: P & H (1925) Ltd Property Type: Sewerage Network - Pumping Station - Others Location: Moorlands Industrial Estate Sps P & H (1925) Ltd Plymouth Branch, Callington Road, Saltash, Cornwall, PL12 6lx Authority: Environment Agency, South West Region Catchment Area: Tidal Lynher & Hamoaze, Cornwall Reference: 300430/Pe/01 Permit Version: 1 Effective Date: 26th June 1997 Issued Date: 26th June 1997 Revocation Date: Not Supplied Discharge Type: Sewage Discharges - Pumping Station - Not Water Company Discharge: Freshwater Stream/River Environment: Receiving Water: Trib Of Latchbrook Leat-Forder Status: Varied by Application - (Water Resources Act 1991, Schedule 10 as amended by Environment Act 1995) Positional Accuracy: Located by supplier to within 100m	A7NE (SW)	446	3	241000 59955
11	Discharge Consents Operator: South West Of England Regional Development Agency Property Type: Olther Wholesale Distribution Location: Proposed Business And Industrial Pk, Off Liskeard Road, Saltash, Cornwall Authority: Environment Agency, South West Region Catchment Area: Tidal Lynher & Hamoaze, Cornwall Reference: Nra-Sw-2964 Permit Version: 1 Effective Date: 15th July 1991 Issued Date: 15th July 1991 Revocation Date: Not Supplied Discharge Type: Discharge Of Other Matter-Surface Water Discharge: Freshwater Stream/River Environment: Receiving Water: Trib Of St German River Status: New Consent (Water Resources Act 1991, Section 88 & Schedule 10 as amended by Environment Act 1995) Positional Accuracy: Located by supplier to within 100m	A7SE (SW)	738	3	240750 59780
12	Discharge Consents Operator: Messrs M J And E J Cockings Property Type: Domestic Property (Single) Location: Methodist Chapel, Botus Fleming, Saltash, Cornwall Authority: Environment Agency, South West Region Catchment Area: Tidal Tamar & Tavy, Cornwall Reference: 302536 Permit Version: 1 Effective Date: 1st September 2002 Issued Date: 20th August 2002 Revocation Date: Not Supplied Discharge Type: Sewage Discharges - Final/Treated Effluent - Not Water Company Discharge: Land/Soakaway Environment: Receiving Water: Soakaway Status: New Consent (Water Resources Act 1991, Section 88 & Schedule 10 as amended by Environment Act 1995) Positional Accuracy: Located by supplier to within 10m	A17NE (NW)	786	3	240760 61210

Map ID	Details	Quadrant Reference (Compass Direction)	Estimated Distance From Site	Contact	NGR
13	Discharge Consents Operator: Caradon District Council Property Type: Wooden Containers Location: Burraton Cross , SALTASH Authority: Environment Agency, South West Region Catchment Area: Tidal Lynher & Hamoaze, Cornwall Reference: NRA-SW-0680/1 Permit Version: Not Supplied Effective Date: Not Supplied Issued Date: 18th April 1990 Revocation Date: Not Supplied Discharge Type: Discharge Of Other Matter-Surface Water Discharge: Freshwater Stream/River Environment: Receiving Water: Saltmill Creek, Licence Status: Lapsed, Revoked Or Cancelled Status: Not Supplied Positional Accuracy: Located by supplier to within 100m	A8SE (S)	811	3	241600 59600
14	Discharge Consents Operator: Leslie Hugh Scott Stephens, Leo Hugh Scott Stephens Property Type: Domestic Property (Single) Location: Bramble Cottage, Moditonham, Saltash, Cornwall Authority: Environment Agency, South West Region Catchment Area: Tidal Tamar & Tavy, Cornwall Reference: Swwa 2390 Permit Version: 2 Effective Date: 17th December 2012 Issued Date: 17th December 2012 Revocation Date: Not Supplied Discharge Type: Sewage Discharges - Final/Treated Effluent - Not Water Company Discharge: Land/Soakaway Environment: Receiving Water: Soakaway Status: Varied under EPR 2010 Positional Accuracy: Located by supplier to within 10m	A19NW (NE)	819	3	241760 61450
14	Discharge Consents Operator: Leslie Hugh Scott Stephens, Leo Hugh Scott Stephens Property Type: Domestic Property (Single) Location: Bramble Cottage, Moditonham, Saltash, Cornwall Authority: Environment Agency, South West Region Catchment Area: Tidal Tamar & Tavy, Cornwall Reference: Swwa 2390 Permit Version: 1 Effective Date: 6th June 1989 Issued Date: 6th June 1989 Revocation Date: 16th December 2012 Discharge Type: Sewage Discharges - Final/Treated Effluent - Not Water Company Discharge: Land/Soakaway Environment: Receiving Water: Soakaway Status: New Consent, by Application (Water Resources Act 1991, Section 88) Positional Accuracy: Located by supplier to within 100m	A19NW (NE)	819	3	241760 61450
15	Discharge Consents Operator: Mr & Mrs J Henn Property Type: Domestic Property (Single) Location: Smallacombe, Carkeel, Saltash, Cornwall, PL126nw Authority: Environment Agency, South West Region Catchment Area: Tidal Tamar & Tavy, Cornwall Reference: 301919 Permit Version: 1 Effective Date: 20th February 2001 Issued Date: 20th February 2001 Revocation Date: Not Supplied Discharge Type: Sewage Discharges - Final/Treated Effluent - Not Water Company Discharge: Land/Soakaway Environment: Receiving Water: Soakaway Status: New Consent (Water Resources Act 1991, Section 88 & Schedule 10 as amended by Environment Act 1995) Positional Accuracy: Located by supplier to within 10m	A17SW (NW)	865	3	240570 61130

Map ID	Details	Quadrant Reference (Compass Direction)	Estimated Distance From Site	Contact	NGR
16	Discharge Consents Operator: South West Of England Regional Development Agency Property Type: Sewerage Network - Pumping Station - Others Location: Saltash Business & Ind Park Ps, Saltash, Cornwall Authority: Environment Agency, South West Region Catchment Area: Tidal Lynher & Hamoaze, Cornwall Reference: Nra-Sw-2966 Permit Version: 1 Effective Date: 15th July 1991 Issued Date: 15th July 1991 Revocation Date: Not Supplied Discharge Type: Sewage Discharges - Pumping Station - Not Water Company Discharge: Freshwater Stream/River Environment: Receiving Water: Trib Of St German River Status: New Consent (Water Resources Act 1991, Section 88 & Schedule 10 as amended by Environment Act 1995) Positional Accuracy: Located by supplier to within 100m	A7SW (SW)	950	3	240550 59680
16	Discharge Consents Operator: South West Of England Regional Development Agency Property Type: Olther Wholesale Distribution Location: Proposed Business And Industrial Pk, Off Liskeard Road, Saltash, Cornwall Authority: Environment Agency, South West Region Catchment Area: Tidal Lynher & Hamoaze, Cornwall Reference: Nra-Sw-2965 Permit Version: 1 Effective Date: 15th July 1991 Issued Date: 15th July 1991 Revocation Date: Not Supplied Discharge Type: Discharge Of Other Matter-Surface Water Discharge: Freshwater Stream/River Environment: Receiving Water: Trib Of St German River Status: New Consent (Water Resources Act 1991, Section 88 & Schedule 10 as amended by Environment Act 1995) Positional Accuracy: Located by supplier to within 100m	A7SW (SW)	956	3	240550 59670
17	Discharge Consents Operator: South West Water Property Type: Sewerage Network - Sewers - Water Company Location: Homer Park Cso, Saltash, Cornwall Authority: Environment Agency, South West Region Catchment Area: Tidal Lynher & Hamoaze, Cornwall Reference: 301870 Permit Version: 1 Effective Date: 1st October 2000 Issued Date: 1st October 2000 Revocation Date: 30th December 2002 Discharge Type: Public Sewage: Storm Sewage Overflow Discharge: Freshwater Stream/River Environment: Receiving Water: River Tamar (S) Status: Authorisation revoked Positional Accuracy: Located by supplier to within 10m	A9SW (SE)	986	3	242004 59582
17	Discharge Consents Operator: South West Water Property Type: Sewerage Network - Sewers - Water Company Location: Homer Park Cso, Saltash, Cornwall Authority: Environment Agency, South West Region Catchment Area: Tidal Lynher & Hamoaze, Cornwall Reference: 302586 Permit Version: 1 Effective Date: 31st December 2002 Issued Date: 14th October 2002 Revocation Date: Not Supplied Discharge Type: Public Sewage: Storm Sewage Overflow Discharge: Freshwater Stream/River Environment: Receiving Water: Tributary Of Saltmill Creek(S) Status: New Consent (Water Resources Act 1991, Section 88 & Schedule 10 as amended by Environment Act 1995) Positional Accuracy: Located by supplier to within 10m	A9SW (SE)	987	3	241999 59578

Map ID	Details	Quadrant Reference (Compass Direction)	Estimated Distance From Site	Contact	NGR
18	Integrated Pollution Prevention And Control Name: Cleansing Service Group Limited Location: Csg Sealand Treatment Plant, Csg, Tamar View Industrial Estate, SALTASH, Cornwall, PL12 6LD Authority: Environment Agency, South West Region Permit Reference: PP3939RM Original Permit Ref: Ap3136mh Effective Date: 21st September 2015 Status: Effective Application Type: Variation App. Sub Type: Minor Positional Accuracy: Automatically positioned to the address Activity Code: 5.3 A(1) a) (ii) Activity Description: DISPOSAL OR RECOVERY OF HAZARDOUS WASTE WITH A CAPACITY EXCEEDING 10 TONNES PER DAY INVOLVING PHYSICO-CHEMICAL TREATMENT Primary Activity: Y Activity Code: 5.6 A(1) a) Activity Description: TEMPORARY STORAGE OF HAZ WASTE NOT UNDER S 5.2 PENDING ACTIVITIES LISTED IN S 5.1, 5.2, 5.3 AND PARAGRAPH (B) OF THIS SECTION WITH A TOTAL CAPACITY > 50 TONNES, EXCL TEMP STORAGE WHERE GENERATED Primary Activity: N Activity Code: 5.4 A(1) a) (ii) Activity Description: DISPOSAL OF > 50 T/D NON-HAZARDOUS WASTE (> 100 T/D IF ONLY AD) INVOLVING PHYSICO-CHEMICAL TREATMENT Primary Activity: N Activity Code: 0.0 Associated Process Activity Description: Associated Process Primary Activity: N	A13SE (S)	116	3	241386 60306
18	Integrated Pollution Prevention And Control Name: Cleansing Service Group Limited Location: Csg Sealand Treatment Plant, Csg, Tamar View Industrial Estate, SALTASH, Cornwall, PL12 6LD Authority: Environment Agency, South West Region Permit Reference: VP3731VA Original Permit Ref: Ap3136mh Effective Date: 18th September 2014 Status: Superseded By Variation Application Type: Variation App. Sub Type: Simple Standard Variation Positional Accuracy: Automatically positioned to the address Activity Code: 5.3 A(1) a) (ii) Activity Description: DISPOSAL OR RECOVERY OF HAZARDOUS WASTE WITH A CAPACITY EXCEEDING 10 TONNES PER DAY INVOLVING PHYSICO-CHEMICAL TREATMENT Primary Activity: Y Activity Code: 0.0 Associated Process Activity Description: Associated Process Primary Activity: N Activity Code: 5.4 A(1) a) (ii) Activity Description: DISPOSAL OF > 50 T/D NON-HAZARDOUS WASTE (> 100 T/D IF ONLY AD) INVOLVING PHYSICO-CHEMICAL TREATMENT Primary Activity: N Activity Code: 5.6 A(1) a) Activity Description: TEMPORARY STORAGE OF HAZ WASTE NOT UNDER S 5.2 PENDING ACTIVITIES LISTED IN S 5.1, 5.2, 5.3 AND PARAGRAPH (B) OF THIS SECTION WITH A TOTAL CAPACITY > 50 TONNES, EXCL TEMP STORAGE WHERE GENERATED Primary Activity: N	A13SE (S)	116	3	241386 60306

Map ID	Details	Quadrant Reference (Compass Direction)	Estimated Distance From Site	Contact	NGR
18	Integrated Pollution Prevention And Control Name: Cleansing Services Group Ltd Location: Csg Sealand Treatment Plant, Csg, Tamar View Industrial Estate, SALTASH, Cornwall, PL12 6LD Authority: Environment Agency, South West Region Permit Reference: FP3435VM Original Permit Ref: Ap3136mh Effective Date: 12th March 2014 Status: Superseded By Variation Application Type: Variation App. Sub Type: Minor Positional Accuracy: Automatically positioned to the address Activity Code: 5.6 A(1) a) Activity Description: TEMPORARY STORAGE OF HAZ WASTE NOT UNDER S 5.2 PENDING ACTIVITIES LISTED IN S 5.1, 5.2, 5.3 AND PARAGRAPH (B) OF THIS SECTION WITH A TOTAL CAPACITY > 50 TONNES, EXCL TEMP STORAGE WHERE GENERATED Primary Activity: N Activity Code: 5.3 A(1) a) (ii) Activity Description: DISPOSAL OR RECOVERY OF HAZARDOUS WASTE WITH A CAPACITY EXCEEDING 10 TONNES PER DAY INVOLVING PHYSICO-CHEMICAL TREATMENT Primary Activity: Y Activity Code: 5.4 A(1) a) (ii) Activity Description: DISPOSAL OF > 50 T/D NON-HAZARDOUS WASTE (> 100 T/D IF ONLY AD) INVOLVING PHYSICO-CHEMICAL TREATMENT Primary Activity: N Activity Code: 0.0 Associated Process Activity Description: Associated Process Primary Activity: N	A13SE (S)	116	3	241386 60306
18	Integrated Pollution Prevention And Control Name: Cleansing Services Group Ltd Location: Csg Sealand Treatment Plant, Csg, Tamar View Industrial Estate, SALTASH, Cornwall, PL12 6LD Authority: Environment Agency, South West Region Permit Reference: MP3436NU Original Permit Ref: Ap3136mh Effective Date: 15th July 2013 Status: Superseded By Variation Application Type: Variation App. Sub Type: Minor Positional Accuracy: Automatically positioned to the address Activity Code: 5.3 A(1) (B) Activity Description: Other Waste Disposal; Waste Oils Greater Than 10T/Day Primary Activity: Y Activity Code: 5.3 A(1) (C) (II) Activity Description: Other Waste Disposal; Non-Hazardous Waste >50T/D By Physico-Chemical Treatment Primary Activity: N Activity Code: 0.0 Associated Process Activity Description: Associated Process Primary Activity: N	A13SE (S)	116	3	241386 60306
18	Integrated Pollution Prevention And Control Name: Cleansing Services Group Ltd Location: Tamar View Industrial Estate, Saltash, Cornwall, PL12 6LD Authority: Environment Agency, South West Region Permit Reference: AP3136MH Original Permit Ref: Ap3136mh Effective Date: 23rd October 2007 Status: Superseded By Variation Application Type: Application App. Sub Type: New Positional Accuracy: Automatically positioned to the address Activity Code: 5.3 A(1) (C) (II) Activity Description: Other Waste Disposal; Non-Hazardous Waste >50T/D By Physico-Chemical Treatment Primary Activity: N Activity Code: 5.3 A(1) (B) Activity Description: Other Waste Disposal; Waste Oils Greater Than 10T/Day Primary Activity: Y Activity Code: 0.0 Associated Process Activity Description: Associated Process Primary Activity: N	A13SE (S)	116	3	241386 60306

Map ID	Details	Quadrant Reference (Compass Direction)	Estimated Distance From Site	Contact	NGR
19	Local Authority Pollution Prevention and Controls Name: Roger Young Landrover Location: Tamar View Industrial Estate, Prideaux Close, Saltash, PL12 6LD Authority: Cornwall Council, Environmental Health Department Permit Reference: Not Supplied Dated: Not Supplied Process Type: Local Authority Pollution Prevention and Control Description: PG1/1Waste oil burners, less than 0.4MW net rated thermal input Status: Permitted Positional Accuracy: Manually positioned to the address or location	A13SE (S)	87	4	241412 60349
19	Local Authority Pollution Prevention and Controls Name: Whites Dry Cleaners Location: 26 Prideaux Close, Tamar View Industrial Estate, Saltash, PL12 6ld Authority: Cornwall Council, Environmental Health Department Permit Reference: CS20 Dated: 31st October 2007 Process Type: Local Authority Pollution Prevention and Control Description: PG6/46 Dry cleaning Status: Permitted Positional Accuracy: Manually positioned to the address or location	A13SE (S)	100	4	241396 60327
20	Local Authority Pollution Prevention and Controls Name: Malthurst Retail Ltd Location: Carkeel Roundabout, Callington Road, Saltash, PL12 6lf Authority: Cornwall Council, Environmental Health Department Permit Reference: PPC/EC06 Dated: 4th January 1999 Process Type: Local Authority Pollution Prevention and Control Description: PG1/14 Petrol filling station Status: Permitted Positional Accuracy: Manually positioned to the address or location	A13SW (SW)	113	4	241210 60220
20	Local Authority Pollution Prevention and Controls Name: Esso Petroleum Company Ltd Location: Callington Road, Saltash, Cornwall, PL12 6lf Authority: Cornwall Council, Environmental Health Department Permit Reference: PPC/EC12 Dated: 4th January 1999 Process Type: Local Authority Pollution Prevention and Control Description: PG1/14 Petrol filling station Status: Permitted Positional Accuracy: Manually positioned to the address or location	A13SW (SW)	115	4	241210 60218
21	Local Authority Pollution Prevention and Controls Name: RMC (UK) Ltd Location: Moorlands Industrial Estate, Callington Road, SALTASH, Cornwall, PL Authority: Cornwall Council, Environmental Health Department Permit Reference: CS02 Dated: 29th May 1997 Process Type: Local Authority Air Pollution Control Description: PG3/1Blending, packing, loading and use of bulk cement Status: Authorised Positional Accuracy: Manually positioned within the geographical locality	A8SW (S)	509	4	241239 59819
21	Local Authority Pollution Prevention and Controls Name: R M C (UK) Ltd Location: Moorlands Industrial Estate, SALTASH, Cornwall, PL Authority: Cornwall Council, Environmental Health Department Permit Reference: NOT GIVEN Dated: 25th September 1997 Process Type: Local Authority Air Pollution Control Description: PG3/1Blending, packing, loading and use of bulk cement Status: Authorised Positional Accuracy: Manually positioned within the geographical locality	A8SW (S)	511	4	241238 59817
22	Local Authority Pollution Prevention and Controls Name: Roger Young Landrover Location: Saltash Parkway Industrial Estate, Burraton Road, Carkeel, Saltash Authority: Cornwall Council, Environmental Health Department Permit Reference: Not Supplied Dated: Not Supplied Process Type: Local Authority Pollution Prevention and Control Description: PG1/1Waste oil burners, less than 0.4MW net rated thermal input Status: Permitted Positional Accuracy: Manually positioned to the address or location	A7SW (SW)	964	4	240652 59567
	Nearest Surface Water Feature	A13NW (NW)	0	-	241252 60571

Map ID	Details	Quadrant Reference (Compass Direction)	Estimated Distance From Site	Contact	NGR
23	Pollution Incidents to Controlled Waters Property Type: Industrial: Other Location: Location Description Not Available Authority: Environment Agency, South West Region Pollutant: Chemicals - Pesticides Note: Poor Operational Practise Incident Date: 30th March 1995 Incident Reference: 62009859 Catchment Area: Tidal Tamar & Tavy, Cornwall Receiving Water: Freshwater Stream/River Cause of Incident: Leakage Incident Severity: Category 3 - Minor Incident Positional Accuracy: Located by supplier to within 100m	A13SW (SW)	0	3	241300 60400
24	Pollution Incidents to Controlled Waters Property Type: Not Given Location: Location Description Not Available Authority: Environment Agency, South West Region Pollutant: Unknown Note: Not Supplied Incident Date: 21st November 1994 Incident Reference: 62009080 Catchment Area: Tidal Lynher & Hamoaze, Cornwall Receiving Water: Freshwater Stream/River Cause of Incident: Other Incident/Unknown Incident Severity: Category 3 - Minor Incident Positional Accuracy: Located by supplier to within 100m	A13NW (NW)	0	3	241300 60600
25	Pollution Incidents to Controlled Waters Property Type: Septic Tank Location: Location Description Not Available Authority: Environment Agency, South West Region Pollutant: Sewage - Treated Effluent Note: Inadequate Design/Capacity Incident Date: 12th February 1993 Incident Reference: 62005468 Catchment Area: Tidal Lynher & Hamoaze, Cornwall Receiving Water: Freshwater Stream/River Cause of Incident: Effluent Discharge Incident Severity: Category 3 - Minor Incident Positional Accuracy: Located by supplier to within 100m	A13SW (SW)	52	3	241200 60300
26	Pollution Incidents to Controlled Waters Property Type: Surface Water Sewers Location: Location Description Not Available Authority: Environment Agency, South West Region Pollutant: Unknown Note: Not Supplied Incident Date: 14th March 1995 Incident Reference: 62009744 Catchment Area: Tidal Lynher & Hamoaze, Cornwall Receiving Water: Freshwater Stream/River Cause of Incident: Other Incident/Unknown Incident Severity: Category 3 - Minor Incident Positional Accuracy: Located by supplier to within 100m	A13SE (SE)	252	3	241500 60200
27	Pollution Incidents to Controlled Waters Property Type: Septic Tank Location: Location Description Not Available Authority: Environment Agency, South West Region Pollutant: Sewage - Treated Effluent Note: Not Supplied Incident Date: 16th January 1992 Incident Reference: 62004221 Catchment Area: Tidal Lynher & Hamoaze, Cornwall Receiving Water: Freshwater Stream/River Cause of Incident: Leachate Incident Severity: Category 3 - Minor Incident Positional Accuracy: Located by supplier to within 100m	A13SE (SE)	259	3	241600 60200
28	Pollution Incidents to Controlled Waters Property Type: Not Given Location: Location Description Not Available Authority: Environment Agency, South West Region Pollutant: Unknown Note: Not Supplied Incident Date: 10th September 1991 Incident Reference: 41001638 Catchment Area: Tidal Tamar & Tavy, Cornwall Receiving Water: Freshwater Stream/River Cause of Incident: Unknown Incident Severity: Category 3 - Minor Incident Positional Accuracy: Located by supplier to within 100m	A9NW (SE)	577	3	241901 60001

Map ID	Details	Quadrant Reference (Compass Direction)	Estimated Distance From Site	Contact	NGR
29	Pollution Incidents to Controlled Waters Property Type: Industrial: Other Location: Location Description Not Available Authority: Environment Agency, South West Region Pollutant: Other Chemicals Note: Accidental Spillage/Leakage Incident Date: 10th July 1992 Incident Reference: 62004709 Catchment Area: Tidal Lynher & Hamoaze, Cornwall Receiving Water: Freshwater Stream/River Cause of Incident: Other Cause Incident Severity: Category 3 - Minor Incident Positional Accuracy: Located by supplier to within 100m	A8SW (S)	631	3	241300 59700
30	Pollution Incidents to Controlled Waters Property Type: Dairies Location: Location Description Not Available Authority: Environment Agency, South West Region Pollutant: Rubble/Litter Or Solids Note: Deliberate Act Incident Date: 5th September 1991 Incident Reference: 62004177 Catchment Area: Tidal Lynher & Hamoaze, Cornwall Receiving Water: Freshwater Stream/River Cause of Incident: Runoff Incident Severity: Category 3 - Minor Incident Positional Accuracy: Located by supplier to within 100m	A8SE (S)	679	3	241500 59700
31	Pollution Incidents to Controlled Waters Property Type: Road Construction/Maintenance Location: Location Description Not Available Authority: Environment Agency, South West Region Pollutant: Unknown Note: Poor Operational Practise Incident Date: 15th April 1992 Incident Reference: 62004457 Catchment Area: Tidal Lynher & Hamoaze, Cornwall Receiving Water: Freshwater Stream/River Cause of Incident: Other Cause Incident Severity: Category 2 - Significant Incident Positional Accuracy: Located by supplier to within 100m	A7SW (SW)	900	3	240600 59700
32	Pollution Incidents to Controlled Waters Property Type: Not Given Location: Location Description Not Available Authority: Environment Agency, South West Region Pollutant: Other Sewage Note: Not Supplied Incident Date: 24th June 1993 Incident Reference: 62010105 Catchment Area: Tidal Lynher & Hamoaze, Cornwall Receiving Water: Freshwater Stream/River Cause of Incident: Other Incident/Unknown Incident Severity: Category 3 - Minor Incident Positional Accuracy: Located by supplier to within 100m	A4NW (SE)	987	3	241800 59500
32	Pollution Incidents to Controlled Waters Property Type: Not Given Location: Location Description Not Available Authority: Environment Agency, South West Region Pollutant: Other Sewage Note: Not Supplied Incident Date: 3rd August 1993 Incident Reference: 62010364 Catchment Area: Tidal Lynher & Hamoaze, Cornwall Receiving Water: Freshwater Stream/River Cause of Incident: Other Incident/Unknown Incident Severity: Category 3 - Minor Incident Positional Accuracy: Located by supplier to within 100m	A4NW (SE)	992	3	241800 59495
33	Prosecutions Relating to Authorised Processes Location: 12 Gilston Road, SALTASH, Cornwall, PL12 6TW Prosecution Text: Environment Times Volume 5 Issue 3 (Spring 1999), Running scrap metal business without either a waste management licence or an exemption from a licence. (Incident first discovered April 1998.) Prosecution Act: EPA90 Hearing Date: 23rd March 1999 Verdict: Guilty Fine: 250 Costs: 600 Positional Accuracy: Manually positioned to the road within the address or location	A8NE (S)	455	3	241405 59903

Map ID	Details	Quadrant Reference (Compass Direction)	Estimated Distance From Site	Contact	NGR
34	Prosecutions Relating to Authorised Processes Location: Units At Gilton Road, Saltash, PL12 6tw Prosecution Text: Dismantling and storing vehicular scrap waste on land without a WML Prosecution Act: Epa90 S33(1)(A) & (B) Hearing Date: 23rd November 2004 Verdict: Guilty Fine: 1200 Costs: 800 Positional Accuracy: Manually positioned to the road within the address or location	A8NE (S)	485	3	241480 59905
35	Prosecutions Relating to Authorised Processes Location: East Town Farm, Botus Fleming, Carkeel, PL12 6ap Prosecution Text: Illegally burning and burying construction waste - three year conditional discharge served Prosecution Act: Epa90 Hearing Date: 1st July 2008 Verdict: Guilty Fine: 0 Costs: 2355 Positional Accuracy: Manually positioned within the geographical locality	A17SE (NW)	493	3	240873 60912
36	Substantiated Pollution Incident Register Authority: Environment Agency - South West Region, Devon and Cornwall Area Incident Date: 15th December 2006 Incident Reference: 456767 Water Impact: Category 4 - No Impact Air Impact: Category 2 - Significant Incident Land Impact: Category 4 - No Impact Positional Accuracy: Located by supplier to within 10m Pollutant: Atmospheric Pollutants And Effects: Other Atmospheric Pollutant Or Effect	A13SE (S)	123	3	241418 60312
37	Water Abstractions Operator: Plimto Holdings Ltd Licence Number: 15/47/015/G/095 Permit Version: 100 Location: Hole Farm, Saltash - Well Authority: Environment Agency, South West Region Abstraction: General Farming And Domestic Abstraction Type: Water may be abstracted from a single point Source: Groundwater Daily Rate (m3): Not Supplied Yearly Rate (m3): Not Supplied Details: Hole Farm, Saltash Authorised Start: 01 January Authorised End: 31 December Permit Start Date: 7th September 1998 Permit End Date: Not Supplied Positional Accuracy: Located by supplier to within 10m	A13SE (SE)	163	3	241620 60310
37	Water Abstractions Operator: AGRICULTURAL LICENCE BUT Licence Number: 1547015G012 Permit Version: Not Supplied Location: South Newland Farm, Bradworthy, HOLSWORTHY, Devon Authority: Environment Agency, South West Region Abstraction: Agriculture (General) Abstraction Type: Not Supplied Source: Well Daily Rate (m3): 2.30 Yearly Rate (m3): 827.00 Details: Poss Ref 27200122800010 See Also 27500102000012 Authorised Start: Not Supplied Authorised End: Not Supplied Permit Start Date: Not Supplied Permit End Date: Not Supplied Positional Accuracy: Located by supplier to within 100m	A13SE (SE)	164	3	241600 60300
38	Water Abstractions Operator: Messrs W Holman & Sons Licence Number: 15/47/015/G/015 Permit Version: 100 Location: Burhills Farm, Carkeel - Well Authority: Environment Agency, South West Region Abstraction: General Farming And Domestic Abstraction Type: Water may be abstracted from a single point Source: Groundwater Daily Rate (m3): Not Supplied Yearly Rate (m3): Not Supplied Details: Burhills Farm, Carkeel, Saltash Authorised Start: 01 January Authorised End: 31 December Permit Start Date: 31st March 1966 Permit End Date: Not Supplied Positional Accuracy: Located by supplier to within 100m	A18SE (NE)	263	3	241600 60900

Map ID	Details	Quadrant Reference (Compass Direction)	Estimated Distance From Site	Contact	NGR
39	Water Abstractions Operator: Messrs W Holman & Sons Licence Number: 15/47/015/G/014 Permit Version: 100 Location: Burrhills Farm, Carkeel - Well Authority: Environment Agency, South West Region Abstraction: General Farming And Domestic Abstraction Type: Water may be abstracted from a single point Source: Groundwater Daily Rate (m3): Not Supplied Yearly Rate (m3): Not Supplied Details: Burrhills Farm, Carkeel, Saltash Authorised Start: 01 January Authorised End: 31 December Permit Start Date: 31st March 1966 Permit End Date: Not Supplied Positional Accuracy: Located by supplier to within 100m	A19SW (NE)	464	3	241900 60900
40	Water Abstractions Operator: MRS WILLIS Licence Number: 1547015G059 Permit Version: Not Supplied Location: (Land At), Higher Pineapple, BOTUSFLEMING Authority: Environment Agency, South West Region Abstraction: Agriculture (General) Abstraction Type: Not Supplied Source: Well Daily Rate (m3): 0.50 Yearly Rate (m3): 159.00 Details: Borehole Depth :9 Authorised Start: Not Supplied Authorised End: Not Supplied Permit Start Date: Not Supplied Permit End Date: Not Supplied Positional Accuracy: Located by supplier to within 10m	A18NE (N)	747	3	241705 61395
40	Water Abstractions Operator: Mrs A P Macmillan Licence Number: 15/47/015/G/082 Permit Version: 100 Location: Moditonham, Botus Fleming - Well Authority: Environment Agency, South West Region Abstraction: General Farming And Domestic Abstraction Type: The area or point from which water may be abstracted is unknown Source: Groundwater Daily Rate (m3): Not Supplied Yearly Rate (m3): Not Supplied Details: Moditonham, Botus Fleming Authorised Start: 01 January Authorised End: 31 December Permit Start Date: 7th May 1986 Permit End Date: Not Supplied Positional Accuracy: Located by supplier to within 10m	A18NE (N)	750	3	241700 61400
40	Water Abstractions Operator: Mrs A P Macmillan Licence Number: Unknown Licence Number Permit Version: Not Supplied Location: Lands At Moditonham, BOTUS FLEMING Authority: Environment Agency, South West Region Abstraction: Agriculture (General) Abstraction Type: Not Supplied Source: Spring Daily Rate (m3): 2 Yearly Rate (m3): 829 Details: (Os 8345) Authorised Start: Not Supplied Authorised End: Not Supplied Permit Start Date: Not Supplied Permit End Date: Not Supplied Positional Accuracy: Located by supplier to within 100m	A18NE (N)	750	3	241700 61400

Map ID	Details	Quadrant Reference (Compass Direction)	Estimated Distance From Site	Contact	NGR
41	Water Abstractions Operator: China Fleet Country Club Ltd Licence Number: 15/47/015/G/087 Permit Version: 100 Location: The China Fleet Club, Saltash - Borehole Authority: Environment Agency, South West Region Abstraction: Holiday Sites; Camp Sites And Tourist Attractions: Drinking; Cooking; Sanitary; Washing; (Small Garden) Abstraction Type: Water may be abstracted from a single point Source: Groundwater Daily Rate (m3): Not Supplied Yearly Rate (m3): Not Supplied Details: The China Fleet Club, Saltash Authorised Start: 01 January Authorised End: 31 December Permit Start Date: 17th October 1991 Permit End Date: Not Supplied Positional Accuracy: Located by supplier to within 100m	A14SE (E)	760	3	242300 60400
	Water Abstractions Operator: HAS BEEN ALLOCATED FOR Licence Number: 1547016S020 Permit Version: Not Supplied Location: Lands At, Mill Park, South Pill, SALTASH Authority: Environment Agency, South West Region Abstraction: Agricultural Spray Irrigation (Summer) Abstraction Type: Not Supplied Source: River Daily Rate (m3): 32.70 Yearly Rate (m3): 654.00 Details: Not Supplied Authorised Start: Not Supplied Authorised End: Not Supplied Permit Start Date: Not Supplied Permit End Date: Not Supplied Positional Accuracy: Located by supplier to within 100m	A9SE (SE)	1141	3	242300 59600
	Water Abstractions Operator: China Fleet Country Club Ltd Licence Number: 15/47/015/S/034 Permit Version: 100 Location: The China Fleet Club, Saltash Authority: Environment Agency, South West Region Abstraction: Holiday Sites; Camp Sites And Tourist Attractions: Drinking; Cooking; Sanitary; Washing; (Small Garden) Abstraction Type: Water may be abstracted from a single point Source: Surface Daily Rate (m3): Not Supplied Yearly Rate (m3): Not Supplied Details: The China Fleet Club, Saltash Authorised Start: 01 January Authorised End: 31 December Permit Start Date: 17th October 1991 Permit End Date: Not Supplied Positional Accuracy: Located by supplier to within 10m	A15SW (E)	1186	3	242700 60200
	Water Abstractions Operator: China Fleet Country Club Ltd Licence Number: 15/47/015/S/034 Permit Version: 100 Location: The China Fleet Club, Saltash Authority: Environment Agency, South West Region Abstraction: Golf Courses: Spray Irrigation - Direct Abstraction Type: Water may be abstracted from a single point Source: Surface Daily Rate (m3): Not Supplied Yearly Rate (m3): Not Supplied Details: The China Fleet Club, Saltash Authorised Start: 01 January Authorised End: 31 December Permit Start Date: 17th October 1991 Permit End Date: Not Supplied Positional Accuracy: Located by supplier to within 100m	A15SW (E)	1186	3	242700 60200

Map ID	Details	Quadrant Reference (Compass Direction)	Estimated Distance From Site	Contact	NGR
	Water Abstractions Operator: China Fleet Country Club Ltd Licence Number: 15/47/015/S/034 Permit Version: 100 Location: The China Fleet Club, Saltash Authority: Environment Agency, South West Region Abstraction: Holiday Sites; Camp Sites And Tourist Attractions: Drinking; Cooking; Sanitary; Washing: (Small Garden) Abstraction Type: Water may be abstracted from a single point Source: Surface Daily Rate (m3): Not Supplied Yearly Rate (m3): Not Supplied Details: The China Fleet Club Authorised Start: 01 January Authorised End: 31 December Permit Start Date: 17th October 1991 Permit End Date: Not Supplied Positional Accuracy: Located by supplier to within 10m	A15SW (E)	1186	3	242700 60200
	Water Abstractions Operator: China Fleet Country Club Licence Number: 15/47/015/S/034 Permit Version: 100 Location: The China Fleet Club, Saltash Authority: Environment Agency, South West Region Abstraction: Hotels; Public Houses And Conference Centres: General Use (Medium Loss) Abstraction Type: Water may be abstracted from a single point Source: Surface Daily Rate (m3): Not Supplied Yearly Rate (m3): Not Supplied Details: The China Fleet Club, Saltash Authorised Start: 01 January Authorised End: 31 December Permit Start Date: 17th October 1991 Permit End Date: Not Supplied Positional Accuracy: Located by supplier to within 10m	A15SW (E)	1186	3	242700 60200
	Water Abstractions Operator: HAS BEEN ALLOCATED FOR Licence Number: 1547015S031 Permit Version: Not Supplied Location: Location Description Not Available Authority: Environment Agency, South West Region Abstraction: Industrial Processing (Miscellaneous) Abstraction Type: Not Supplied Source: Reservoir/Pond Daily Rate (m3): 363.50 Yearly Rate (m3): 364.00 Details: Kingsmill Lake; Licences Set Up After 1965 But Now Cancelled Authorised Start: Not Supplied Authorised End: Not Supplied Permit Start Date: Not Supplied Permit End Date: Not Supplied Positional Accuracy: Located by supplier to within 100m	A24NW (N)	1289	3	241900 61900
	Water Abstractions Operator: Messrs W Holman & Sons Licence Number: 15/47/015/G/013 Permit Version: 100 Location: Tamar Park Farm, North Pill - Well Authority: Environment Agency, South West Region Abstraction: General Farming And Domestic Abstraction Type: Water may be abstracted from a single point Source: Groundwater Daily Rate (m3): Not Supplied Yearly Rate (m3): Not Supplied Details: Tamar Park Farm, North Pill. Authorised Start: 01 January Authorised End: 31 December Permit Start Date: 31st March 1966 Permit End Date: Not Supplied Positional Accuracy: Located by supplier to within 100m	A10NE (E)	1307	3	242800 60100

Map ID	Details	Quadrant Reference (Compass Direction)	Estimated Distance From Site	Contact	NGR
	Water Abstractions Operator: Mr W L Best Licence Number: 15/47/015/G/024 Permit Version: 100 Location: Marsh Farm, Landulph - Well Authority: Environment Agency, South West Region Abstraction: General Farming And Domestic Abstraction Type: Water may be abstracted from a single point Source: Groundwater Daily Rate (m3): Not Supplied Yearly Rate (m3): Not Supplied Details: Marsh Farm, Landulph Authorised Start: 01 January Authorised End: 31 December Permit Start Date: 31st March 1966 Permit End Date: Not Supplied Positional Accuracy: Located by supplier to within 100m	A20NW (NE)	1406	3	242700 61400
	Water Abstractions Operator: MR P SEARLE Licence Number: 1547015G047 Permit Version: Not Supplied Location: Kingsmill, LANDULPH Authority: Environment Agency, South West Region Abstraction: Agriculture (General) Abstraction Type: Not Supplied Source: Well Daily Rate (m3): 3.10 Yearly Rate (m3): 23.00 Details: Not Supplied Authorised Start: Not Supplied Authorised End: Not Supplied Permit Start Date: Not Supplied Permit End Date: Not Supplied Positional Accuracy: Located by supplier to within 100m	(N)	1593	3	241400 62300
	Water Abstractions Operator: C Congdon & Sons Licence Number: 15/47/015/G/099 Permit Version: 101 Location: Borehole At West Kingsmill, Landulph Authority: Environment Agency, South West Region Abstraction: General Farming And Domestic Abstraction Type: Water may be abstracted from a single point Source: Groundwater Daily Rate (m3): Not Supplied Yearly Rate (m3): Not Supplied Details: West Kingsmill, Landulph Authorised Start: 01 January Authorised End: 31 December Permit Start Date: 27th January 2004 Permit End Date: Not Supplied Positional Accuracy: Located by supplier to within 10m	(N)	1803	3	241080 62480
	Water Abstractions Operator: MESSRS RENFREE & SON Licence Number: 1547141G012 Permit Version: Not Supplied Location: Cross Farm , HATT Authority: Environment Agency, South West Region Abstraction: Agriculture (General) Abstraction Type: Not Supplied Source: Well Daily Rate (m3): 0.90 Yearly Rate (m3): 332.00 Details: Depth 12M Authorised Start: Not Supplied Authorised End: Not Supplied Permit Start Date: Not Supplied Permit End Date: Not Supplied Positional Accuracy: Located by supplier to within 100m	A21SW (NW)	1960	3	239700 61795

Map ID	Details	Quadrant Reference (Compass Direction)	Estimated Distance From Site	Contact	NGR
	Water Abstractions Operator: MESSRS RENFREE & SON Licence Number: 1547141G013 Permit Version: Not Supplied Location: Cross Farm , HATT Authority: Environment Agency, South West Region Abstraction: Agriculture (General) Abstraction Type: Not Supplied Source: Well Daily Rate (m3): 1.40 Yearly Rate (m3): 500.00 Details: Not Supplied Authorised Start: Not Supplied Authorised End: Not Supplied Permit Start Date: Not Supplied Permit End Date: Not Supplied Positional Accuracy: Located by supplier to within 100m	A21SW (NW)	1963	3	239700 61800
	Groundwater Vulnerability Soil Classification: Soils of Intermediate Leaching Potential (I1) - Soils which can possibly transmit a wide range of pollutants Map Sheet: Sheet 49 South Devon Scale: 1:100,000	A13SE (SW)	0	3	241371 60510
	Drift Deposits None				
	Bedrock Aquifer Designations Aquifer Designation: Secondary Aquifer - A	A13SE (SW)	0	2	241371 60510
	Superficial Aquifer Designations Aquifer Designation: Secondary Aquifer - Undifferentiated	A13NE (NE)	0	2	241431 60623
42	Source Protection Zones Name: The China Fleet Club, Saltash - Bore Source: Environment Agency, Head Office Reference: Sw455 Type: Zone II (Outer Protection Zone): Either 25% of the source area or a 400 day travel time whichever is greater.	A14SE (E)	511	3	242050 60401
43	Source Protection Zones Name: The China Fleet Club, Saltash - Bore Source: Environment Agency, Head Office Reference: Sw455 Type: Zone I (Inner Protection Zone): Travel time of 50 days or less to the groundwater source.	A14SE (E)	710	3	242250 60401
44	Source Protection Zones Name: The China Fleet Club, Saltash - Bore Source: Environment Agency, Head Office Reference: Sw455 Type: Groundwater Source	A14SE (E)	760	3	242300 60400
	Extreme Flooding from Rivers or Sea without Defences None				
	Flooding from Rivers or Sea without Defences None				
	Areas Benefiting from Flood Defences None				
	Flood Water Storage Areas None				
	Flood Defences None				
45	Detailed River Network Lines River Type: Tertiary River River Name: Drain Hydrographic Area: D001 River Flow Type: Primary Flow Path River Surface Level: Surface Drain Feature: Drain (ditch, Reen, Rhyne, Drain) Flood Risk: Other Rivers Management Status: Water Course: Not Supplied Name: Water Course: Not Supplied Reference:	A13SW (W)	0	3	241242 60495

Map ID	Details	Quadrant Reference (Compass Direction)	Estimated Distance From Site	Contact	NGR
46	Detailed River Network Lines River Type: Extended Culvert (greater than 50m) River Name: Not Supplied Hydrographic Area: D001 River Flow Type: Primary Flow Path River Surface Level: Below Surface Drain Feature: Not a Drain Flood Risk: Other Rivers Management Status: Water Course: Not Supplied Name: Water Course: Not Supplied Reference:	A13SW (SW)	0	3	241215 60388
47	Detailed River Network Lines River Type: Tertiary River River Name: Not Supplied Hydrographic Area: D001 River Flow Type: Primary Flow Path River Surface Level: Surface Drain Feature: Not a Drain Flood Risk: Other Rivers Management Status: Water Course: Not Supplied Name: Water Course: Not Supplied Reference:	A13NE (NE)	2	3	241484 60640
48	Detailed River Network Lines River Type: Tertiary River River Name: Not Supplied Hydrographic Area: D001 River Flow Type: Primary Flow Path River Surface Level: Surface Drain Feature: Not a Drain Flood Risk: Other Rivers Management Status: Water Course: Not Supplied Name: Water Course: Not Supplied Reference:	A13SW (SW)	136	3	241123 60268
49	Detailed River Network Lines River Type: Down stream of High Water Mark River Name: Not Supplied Hydrographic Area: D001 River Flow Type: Primary Flow Path River Surface Level: Surface Drain Feature: Not a Drain Flood Risk: Other Rivers Management Status: Water Course: Not Supplied Name: Water Course: Not Supplied Reference:	A14NW (NE)	227	3	241717 60749
50	Detailed River Network Lines River Type: Tertiary River River Name: Not Supplied Hydrographic Area: D001 River Flow Type: Primary Flow Path River Surface Level: Surface Drain Feature: Not a Drain Flood Risk: Other Rivers Management Status: Water Course: Not Supplied Name: Water Course: Not Supplied Reference:	A14NW (E)	283	3	241808 60685
51	Detailed River Network Lines River Type: Down stream of High Water Mark River Name: Not Supplied Hydrographic Area: D001 River Flow Type: Primary Flow Path River Surface Level: Surface Drain Feature: Not a Drain Flood Risk: Other Rivers Management Status: Water Course: Not Supplied Name: Water Course: Not Supplied Reference:	A14NW (NE)	288	3	241809 60699

Map ID	Details	Quadrant Reference (Compass Direction)	Estimated Distance From Site	Contact	NGR
52	Detailed River Network Lines River Type: Down stream of High Water Mark River Name: Not Supplied Hydrographic Area: D001 River Flow Type: Primary Flow Path River Surface Level: Surface Drain Feature: Not a Drain Flood Risk: Other Rivers Management Status: Water Course: Not Supplied Name: Water Course: Not Supplied Reference:	A14NW (NE)	301	3	241813 60727
53	Detailed River Network Lines River Type: Primary River River Name: Not Supplied Hydrographic Area: D001 River Flow Type: Primary Flow Path River Surface Level: Surface Drain Feature: Not a Drain Flood Risk: Other Rivers Management Status: Water Course: Not Supplied Name: Water Course: Not Supplied Reference:	A18SE (N)	376	3	241536 61062
54	Detailed River Network Lines River Type: Tertiary River River Name: Not Supplied Hydrographic Area: D001 River Flow Type: Primary Flow Path River Surface Level: Surface Drain Feature: Not a Drain Flood Risk: Other Rivers Management Status: Water Course: Not Supplied Name: Water Course: Not Supplied Reference:	A18SW (NW)	385	3	241048 60931
55	Detailed River Network Lines River Type: Secondary River River Name: Not Supplied Hydrographic Area: D001 River Flow Type: Primary Flow Path River Surface Level: Surface Drain Feature: Not a Drain Flood Risk: Other Rivers Management Status: Water Course: Not Supplied Name: Water Course: Not Supplied Reference:	A7NE (SW)	387	3	241003 60026
56	Detailed River Network Lines River Type: Secondary River River Name: Not Supplied Hydrographic Area: D001 River Flow Type: Primary Flow Path River Surface Level: Surface Drain Feature: Not a Drain Flood Risk: Other Rivers Management Status: Water Course: Not Supplied Name: Water Course: Not Supplied Reference:	A18SW (NW)	389	3	241055 60943
57	Detailed River Network Lines River Type: Tertiary River River Name: Not Supplied Hydrographic Area: D001 River Flow Type: Primary Flow Path River Surface Level: Surface Drain Feature: Not a Drain Flood Risk: Other Rivers Management Status: Water Course: Not Supplied Name: Water Course: Not Supplied Reference:	A12SE (W)	390	3	240814 60351

Map ID	Details	Quadrant Reference (Compass Direction)	Estimated Distance From Site	Contact	NGR
58	Detailed River Network Lines River Type: Tertiary River River Name: Not Supplied Hydrographic Area: D001 River Flow Type: Primary Flow Path River Surface Level: Surface Drain Feature: Not a Drain Flood Risk: Other Rivers Management Status: Water Course: Not Supplied Name: Water Course: Not Supplied Reference:	A9NW (SE)	397	3	241753 60117
59	Detailed River Network Lines River Type: Tertiary River River Name: Not Supplied Hydrographic Area: D001 River Flow Type: Primary Flow Path River Surface Level: Surface Drain Feature: Not a Drain Flood Risk: Other Rivers Management Status: Water Course: Not Supplied Name: Water Course: Not Supplied Reference:	A18SW (NW)	402	3	241073 60975
60	Detailed River Network Lines River Type: Tertiary River River Name: Not Supplied Hydrographic Area: D001 River Flow Type: Primary Flow Path River Surface Level: Surface Drain Feature: Not a Drain Flood Risk: Other Rivers Management Status: Water Course: Not Supplied Name: Water Course: Not Supplied Reference:	A7NE (SW)	419	3	241022 59973
61	Detailed River Network Lines River Type: Tertiary River River Name: Not Supplied Hydrographic Area: D001 River Flow Type: Primary Flow Path River Surface Level: Surface Drain Feature: Not a Drain Flood Risk: Other Rivers Management Status: Water Course: Not Supplied Name: Water Course: Not Supplied Reference:	A9NW (SE)	427	3	241811 60122
62	Detailed River Network Lines River Type: Primary River River Name: Not Supplied Hydrographic Area: D001 River Flow Type: Primary Flow Path River Surface Level: Surface Drain Feature: Not a Drain Flood Risk: Other Rivers Management Status: Water Course: Not Supplied Name: Water Course: Not Supplied Reference:	A18SW (N)	440	3	241209 61100
63	Detailed River Network Lines River Type: Down stream of High Water Mark River Name: Not Supplied Hydrographic Area: D001 River Flow Type: Primary Flow Path River Surface Level: Surface Drain Feature: Not a Drain Flood Risk: Other Rivers Management Status: Water Course: Not Supplied Name: Water Course: Not Supplied Reference:	A18SE (N)	449	3	241383 61155

Map ID	Details	Quadrant Reference (Compass Direction)	Estimated Distance From Site	Contact	NGR
64	Detailed River Network Lines River Type: Secondary River River Name: Not Supplied Hydrographic Area: D001 River Flow Type: Primary Flow Path River Surface Level: Surface Drain Feature: Not a Drain Flood Risk: Other Rivers Management Status: Water Course: Not Supplied Name: Water Course: Not Supplied Reference:	A18SE (N)	450	3	241372 61155
65	Detailed River Network Lines River Type: Tertiary River River Name: Not Supplied Hydrographic Area: D001 River Flow Type: Primary Flow Path River Surface Level: Surface Drain Feature: Not a Drain Flood Risk: Other Rivers Management Status: Water Course: Not Supplied Name: Water Course: Not Supplied Reference:	A18SW (N)	456	3	241327 61156
66	Detailed River Network Lines River Type: Secondary River River Name: Not Supplied Hydrographic Area: D001 River Flow Type: Primary Flow Path River Surface Level: Surface Drain Feature: Not a Drain Flood Risk: Other Rivers Management Status: Water Course: Not Supplied Name: Water Course: Not Supplied Reference:	A18SW (N)	456	3	241327 61156
67	Detailed River Network Lines River Type: Tertiary River River Name: Not Supplied Hydrographic Area: D001 River Flow Type: Primary Flow Path River Surface Level: Surface Drain Feature: Not a Drain Flood Risk: Other Rivers Management Status: Water Course: Not Supplied Name: Water Course: Not Supplied Reference:	A12NE (W)	481	3	240778 60689
68	Detailed River Network Lines River Type: Tertiary River River Name: Not Supplied Hydrographic Area: D001 River Flow Type: Primary Flow Path River Surface Level: Surface Drain Feature: Not a Drain Flood Risk: Other Rivers Management Status: Water Course: Not Supplied Name: Water Course: Not Supplied Reference:	A18SW (N)	482	3	241196 61140
69	Detailed River Network Offline Drainage River Type: Tertiary River Hydrographic Area: D001	A13NW (NW)	97	3	241160 60633

Map ID	Details	Quadrant Reference (Compass Direction)	Estimated Distance From Site	Contact	NGR
70	Historical Landfill Sites Licence Holder: Not Supplied Location: The Bungalow, Carkeel, Saltash Name: The Bungalow Operator Location: Not Supplied Boundary Accuracy: As Supplied Provider Reference: EAHLD08185 First Input Date: Not Supplied Last Input Date: Not Supplied Specified Waste: Not Supplied Type: EA Waste Ref: 0 Regis Ref: Not Supplied WRC Ref: 0800/0316 BGS Ref: Not Supplied Other Ref: WM2/1/1/CN, 6/40	A13NE (N)	73	3	241472 60758
71	Historical Landfill Sites Licence Holder: Downderry Construction Limited Location: Latchbrook, Saltash, Cornwall Name: Tamar View Industrial Estate Operator Location: Not Supplied Boundary Accuracy: As Supplied Provider Reference: EAHLD15320 First Input Date: 11th December 1990 Last Input Date: Not Supplied Specified Waste: Deposited Waste included Inert and Industrial Waste Type: EA Waste Ref: 0 Regis Ref: Not Supplied WRC Ref: 0800/0314 BGS Ref: Not Supplied Other Ref: 2/69	A7NE (SW)	384	3	241015 60020
72	Historical Landfill Sites Licence Holder: Not Supplied Location: Carkeel, Liskeard Name: Sunnybrook Operator Location: Not Supplied Boundary Accuracy: As Supplied Provider Reference: EAHLD08407 First Input Date: Not Supplied Last Input Date: Not Supplied Specified Waste: Deposited Waste included Inert, Industrial, Commercial and Household Waste Type: EA Waste Ref: 0 Regis Ref: Not Supplied WRC Ref: 0800/0315 BGS Ref: Not Supplied Other Ref: WM2/1/14/CN, 6/43	A17SW (NW)	921	3	240460 61069
73	Licensed Waste Management Facilities (Landfill Boundaries) Name: Eales Farm Landfill Licence Number: 20510 Location: Land Adjcent To, Tamar View Ind Est, Carkeel, Saltash, Cornwall, PL12 6NR Licence Holder: Downderry Construction (Western) Group Authority: Environment Agency - South West Region, Devon and Cornwall Area Site Category: Landfills Taking Non-biodegradeable Wastes (Not Construction) Max Input Rate: Not Supplied Licence Status: Modified Issued: Not Supplied Positional Accuracy: Positioned by the supplier Boundary Accuracy: As Supplied	A13SE (SW)	0	3	241371 60510
74	Licensed Waste Management Facilities (Locations) Licence Number: 102724 Location: Specialist Skip Hire Ltd, Kingsmill Road, Tamar View Industrial Est, Saltash, Cornwall, PL12 6LD Operator Name: Specialist Skip Hire Ltd Operator Location: Not Supplied Authority: Environment Agency - South West Region, Devon and Cornwall Area Site Category: Special Waste Transfer Stations Licence Status: Issued Issued: 3rd February 2012 Last Modified: Not Supplied Expires: Not Supplied Suspended: Not Supplied Revoked: Not Supplied Surrendered: Not Supplied IPPC Reference: Not Supplied Positional Accuracy: Located by supplier to within 10m	A13SE (SE)	56	3	241493 60396

Map ID	Details	Quadrant Reference (Compass Direction)	Estimated Distance From Site	Contact	NGR
75	Licensed Waste Management Facilities (Locations) Licence Number: 20032 Location: Plot 2, Tamar View Industrial Estate, Saltash, Cornwall, PL12 6UA Operator Name: Sita U K Ltd Operator Location: Not Supplied Authority: Environment Agency - South West Region, Devon and Cornwall Area Site Category: Household Waste Amenity Sites Licence Status: Modified Issued: 12th December 2002 Last Modified: 6th December 2006 Expires: Not Supplied Suspended: Not Supplied Revoked: Not Supplied Surrendered: Not Supplied IPPC Reference: Not Supplied Positional Accuracy: Located by supplier to within 100m	A13SE (SE)	252	3	241500 60200
76	Licensed Waste Management Facilities (Locations) Licence Number: 20510 Location: Land Adjcent To, Tamar View Ind Est, Carkeel, Saltash, Cornwall, PL12 6NR Operator Name: Downderry Construction (western) Group Operator Location: Not Supplied Authority: Environment Agency - South West Region, Devon and Cornwall Area Site Category: Landfills Taking Non-biodegradeable Wastes (Not Construction) Licence Status: Modified Issued: 4th July 1991 Last Modified: 14th May 2015 Expires: Not Supplied Suspended: Not Supplied Revoked: Not Supplied Surrendered: Not Supplied IPPC Reference: Not Supplied Positional Accuracy: Approximate location provided by supplier	A7NE (SW)	409	3	241000 60000
77	Licensed Waste Management Facilities (Locations) Licence Number: 20550 Location: Environmental Sealand Services, Tamar View Ind Est, Saltash, Cornwall, PL12 6LD Operator Name: Environmental Sealand Services Ltd Operator Location: Not Supplied Authority: Environment Agency - South West Region, Devon and Cornwall Area Site Category: Special Waste Transfer Stations Licence Status: Revoked Issued: 1st October 1991 Last Modified: 10th March 2004 Expires: 28th February 2001 Suspended: Not Supplied Revoked: 24th February 2010 Surrendered: Not Supplied IPPC Reference: Not Supplied Positional Accuracy: Located by supplier to within 100m	A8SE (S)	679	3	241500 59700
	Local Authority Landfill Coverage Name: Caradon District Council - Has no landfill data to supply		0	6	241371 60510
	Local Authority Landfill Coverage Name: Cornwall County Council - Had landfill data but passed it to the relevant environment agency		0	5	241371 60510
78	Potentially Infilled Land (Non-Water) Bearing Ref: NW Use: Unknown Filled Ground (Pit, quarry etc) Date of Mapping: 1992	A13NW (NW)	141	-	241176 60717
79	Potentially Infilled Land (Non-Water) Bearing Ref: SE Use: Unknown Filled Ground (Pit, quarry etc) Date of Mapping: 1992	A13SE (SE)	160	-	241680 60373
80	Potentially Infilled Land (Non-Water) Bearing Ref: SE Use: Unknown Filled Ground (Pit, quarry etc) Date of Mapping: 1992	A13SE (SE)	241	-	241579 60215
81	Potentially Infilled Land (Non-Water) Bearing Ref: NE Use: Unknown Filled Ground (Pit, quarry etc) Date of Mapping: 1992	A19NW (NE)	883	-	241910 61441

Map ID	Details	Quadrant Reference (Compass Direction)	Estimated Distance From Site	Contact	NGR
82	Registered Landfill Sites Licence Holder: Downderry Construction Western Ltd Licence Reference: WM/2/ 2/ 69 Site Location: Eales Farm Landfill Site, Carkeel, Saltash, Cornwall Licence Easting: 241250 Licence Northing: 60550 Operator Location: Beeching Park, KELLY BRAY, Cornwall, PL17 8ER Authority: Environment Agency - South West Region, Cornwall Area Site Category: Landfill Max Input Rate: Small (Equal to or greater than 10,000 and less than 25,000 tonnes per year) Waste Source: No known restriction on source of waste Restrictions: Status: Operational as far as is knownOperational Dated: 1st November 1990 Preceded By: Not Given Licence: Superseded By: Not Given Licence: Positional Accuracy: Manually positioned to the address or location Boundary Accuracy: Not Applicable Authorised Waste: Constr'n/Demol. In Cat.A Cornwall Cat.A: 'Solid Soil-Like' Excavated Soil/Subsoil/Stones/Rocks Max.Waste After Compaction Max.Waste Permitted By Licence Prohibited Waste: Poisonous, Noxious, Polluting Wastes Waste N.O.S.	A13NW (W)	0	3	241250 60550
83	Registered Waste Transfer Sites Licence Holder: Environmental Sealand Servs Ltd Licence Reference: WM/2/ 6/ 8 Site Location: Tamar View Industrial Estate, SALTASH, Cornwall, PL12 6LD Operator Location: High House, Bittaford, IVYBRIDGE, Devon, PL21 0HE Authority: Environment Agency - South West Region, Cornwall Area Site Category: Transfer Max Input Rate: Undefined Waste Source: No known restriction on source of waste Restrictions: Licence Status: Record supersededSuperseded Dated: 4th July 1991 Preceded By: Not Given Licence: Superseded By: WM/2/ 6/ 8 (2) Licence: Positional Accuracy: Manually positioned to the address or location Boundary Quality: Not Supplied Authorised Waste: Waste Oils/Oil Liq'S From Dom/Com/Ind. List 1 Substances In Eec Dir. 80/68 Prohibited Waste: Radioactive Wastes Special Wastes	A13SE (S)	123	3	241440 60320

Map ID	Details	Quadrant Reference (Compass Direction)	Estimated Distance From Site	Contact	NGR
84	Registered Waste Treatment or Disposal Sites Licence Holder: Environmental Sealand Services Ltd Licence Reference: WM/2/ 6/ 8 (2) Site Location: Tamar View Industrial Estate, SALTASH, Cornwall, PL12 6LD Operator Location: High House, Bittaford, IVYBRIDGE, Devon, PL21 0HE Authority: Environment Agency - South West Region, Cornwall Area Site Category: Transfer - with treatment Max Input Rate: Medium (Equal to or greater than 25,000 and less than 75,000 tonnes per year) Waste Source: No known restriction on source of waste Restrictions: Licence Status: Operational as far as is knownOperational Dated: 24th January 1996 Preceded By: WM/2/ 6/ 8 Licence: Superseded By: Not Given Licence: Positional Accuracy: Manually positioned to the address or location Boundary Quality: Not Supplied Authorised Waste: Acid Anhydrides Acid Chlorides Acid Tars Alcohols Aldehydes And Ketones Aliphatic Acids Aliphatic Hydrocarbons Alkali Metal Oxides/Hydroxides Alkali/Alkaline Earth/Haz. Metals All Cyanides Aluminium Amines And Amides Ammonia Ammonium Salts Aromatic Acids Aromatic Hydrocarbons Arsenates & Arsenites Arsenic Compounds Barium Compounds (Water Soluble) Beryllium Oxide Biocides Borates Cadmium Cadmium Compounds Cadmium Oxide Calcium Hydroxide Calcium Oxide Carbides And Acetylides Cellulose Wastes (Natural/Synth.) Chelating Compounds Chlorates Etc, Persulphates, Permang'S Chlorinated Phenols/Analogues Chromates Chromic Acid Cmpds Liberating Toxic Gases On Acid'N Copper Compounds Detergents Distillation Residues Empty Used Containers Esters Ethers Fats, Waxes And Greases Ferro And Ferri Cyanides Ferrous Metal Scrap Fluorides Etc Food Processing Wastes/Starch Fuel Oil Fungicides Halogenated Cleaning Cmpds Halogenated Cmpds(Not Cleaning Cmpds) Hazardous Metal Oxides Herbicides Hydrocarbons (Not Fuels/Oils/Greases) Hydrochloric Acid Hydrofluoric Acid Hypochlorites And Chlorites Industrial Effluent Treatment Sludge Inorganic Peroxides Interceptor Pit Wastes Ion-Exchange Resin Wastes Iron Compounds Isocyanates Kerosene And Derv. Latex, Latex/Rubber Sol'Ns/Susp'Ns Lead Compounds Magnesium	A13SE (S)	123	3	241440 60320

Map ID	Details	Quadrant Reference (Compass Direction)	Estimated Distance From Site	Contact	NGR
	<p>Maximum Waste Permitted By Licence</p> <p>Mercury</p> <p>Mercury Compounds</p> <p>Mineral Oils</p> <p>Mineral Processing Wastes</p> <p>Mixed Inorganic Compounds</p> <p>Mixed Organic Compounds</p> <p>Nickel Compounds</p> <p>Nitrates</p> <p>Nitric Acid</p> <p>Nitriles</p> <p>Nitrites</p> <p>Nitro Compounds</p> <p>Non-Ferrous Metal Scrap</p> <p>Oil/Water Mixtures</p> <p>Organic Acids</p> <p>Organic Cmpds Containing N,S Or P</p> <p>Organic Peroxides</p> <p>Organo-Metallic Cmpds</p> <p>Organophosphorus Cmpds</p> <p>Organosulphur Cmpds</p> <p>Other Alkalies</p> <p>Other Biocides</p> <p>Other Cyanides</p> <p>Other Halogenated Cleaning Compounds</p> <p>Other Halogenated Hydrocarbons</p> <p>Other Halogenated Organics</p> <p>Other Hazardous Metal Oxides</p> <p>Other Inorganic Acids</p> <p>Other Inorganic Compounds</p> <p>Other Inorganic Materials</p> <p>Other Metal Oxides</p> <p>Other Non-Toxic Metal Compounds</p> <p>Other Organic Acids</p> <p>Other Organic Compounds</p> <p>Other Organo Metallics</p> <p>Other Organonitrogen Cmpds</p> <p>Other Toxic Metal Compounds</p> <p>Oxidising Compounds</p> <p>Oxygen Containing Organic Compounds</p> <p>Paint Waste</p> <p>Pcb'S And Analogues</p> <p>Perchloroethylene</p> <p>Pesticides</p> <p>Pharmaceutical/Cosmetic Products</p> <p>Phenols, Analogues/Derivatives</p> <p>Phosphoric Acid</p> <p>Phthalates</p> <p>Printing Industry Wastes/Ink</p> <p>Proprietary Alkaline Cleaners</p> <p>Scrap Metal</p> <p>Silt And Dredgings</p> <p>Silver Compounds</p> <p>Slag, Boiler/Flue Cleanings</p> <p>Soap</p> <p>Sodium/Potassium</p> <p>Sodium/Potassium Oxides/Hydroxides</p> <p>Sodium/Potassium Carbonates</p> <p>Sodium/Potassium Cyanides</p> <p>Soluble Complex Cyanides</p> <p>Sulphides, Selen'S, Tell'S, Arsen'S</p> <p>Sulphonic Acids</p> <p>Sulphuric Acid</p> <p>Synthetic Adhesive Wastes</p> <p>Tank Cleaning Sludge</p> <p>Tar, Pitch, Bitumen, Asphalts</p> <p>Tetra Ethyl Lead</p> <p>Tetra Methyl Lead</p> <p>Thallium Compounds</p> <p>Titanium Compounds</p> <p>Toxic Inorganic Compounds</p> <p>Trichlorethane</p> <p>Trichloroethylene</p> <p>Trichlorotrifluoroethane</p> <p>Vanadium Compounds</p> <p>Vegetable And Other Oils</p> <p>Water (Contaminated)</p> <p>Zinc Compounds</p> <p>Prohibited Waste</p> <p>Cornwall Cat.A: 'Solid Soil-Like'</p> <p>Cornwall Cat.B: 'Slightly Soluble'</p> <p>Cornwall Cat.C: 'Solid Putrescible'</p> <p>Waste N.O.S.</p>				

Map ID	Details	Quadrant Reference (Compass Direction)	Estimated Distance From Site	Contact	NGR
85	Control of Major Accident Hazards Sites (COMAH) Name: Flogas Uk Limited Location: Tamar View Industrial Est, Kingsmill Road, Saltash, Cornwall, PL12 6LD Reference: Not Supplied Type: Lower Tier Status: Active Positional Accuracy: Manually positioned to the address or location	A13SE (SE)	22	7	241502 60430
86	Control of Major Accident Hazards Sites (COMAH) Name: M C Arthur Gases Limited Location: Tamar View Industrial Estate, Carkeel, SALTASH, Cornwall, PL12 6LD Reference: Not Supplied Type: Lower Tier Status: Record Ceased To Be Supplied Under COMAH Regulations Positional Accuracy: Automatically positioned in the proximity of the address	A13SE (S)	162	7	241397 60257
87	Notification of Installations Handling Hazardous Substances (NIHHS) Name: M C Arthur Gases Limited Location: Tamar View Industrial Estate, Carkeel, SALTASH, Cornwall, PL12 6LD Status: Not Active Positional Accuracy: Automatically positioned in the proximity of the address	A13SE (S)	158	7	241392 60257
88	Planning Hazardous Substance Consents Name: Not Supplied Location: Lpg Depot, Kingsmill Road, Tamar View Industrial Estate, Saltash Authority: Cornwall Council, Planning Department Application Ref: E2/92/21079/HS4 Hazardous: Unknown at time of report Substance: Maximum Quantity: 0 Application date: 23rd July 1992 Decision: Deemed Consent Granted Positional Accuracy: Manually positioned to the address or location	A13SE (SE)	18	8	241510 60434
89	Planning Hazardous Substance Consents Name: Mcarthur Gases Ltd Location: Kingsmill Road, Tamar View Industrial Estate, Saltash, Cornwall, PL12 6LD Authority: Cornwall Council, Planning Department Application Ref: 92/1003hs4 Hazardous: Liquefied extremely flammable gas (including LPG) and natural gas (whether Substance: liquefied or not) Maximum Quantity: 95 Application date: 23rd July 1992 Decision: Deemed Consent Granted Positional Accuracy: Manually positioned to the road within the address or location	A13SE (SE)	113	8	241500 60339
90	Planning Hazardous Substance Consents Name: Mcarthur Gases Ltd Location: Tamar View Industrial Estate, LPG Distribution Depot, SALTASH, Cornwall, PL12 6LD Authority: Cornwall Council, Planning Department Application Ref: 92/1003hs4 Hazardous: Part C, Flammable Substance (Not in Parts A&B), Liquefied petroleum gas Substance: held at >1.4 bar where amount held is greater than or equal to 25 tonnes Maximum Quantity: 103 Application date: 23rd July 1992 Decision: New application granted unconditionally Positional Accuracy: Manually positioned within the geographical locality	A13SE (S)	164	8	241392 60247

Map ID	Details	Quadrant Reference (Compass Direction)	Estimated Distance From Site	Contact	NGR
	BGS 1:625,000 Solid Geology Description: Upper Devonian Rocks (Undifferentiated)	A13SE (SW)	0	2	241371 60510
	BGS Estimated Soil Chemistry Source: British Geological Survey, National Geoscience Information Service Soil Sample Type: Rural Soil and Sediment Arsenic: 45 - 60 mg/kg Concentration: Cadmium: <1.8 mg/kg Concentration: Chromium: 90 - 120 mg/kg Concentration: Lead Concentration: <100 mg/kg Nickel: 30 - 45 mg/kg Concentration:	A13SE (SW)	0	2	241371 60510
	BGS Estimated Soil Chemistry Source: British Geological Survey, National Geoscience Information Service Soil Sample Type: Rural Soil Arsenic: 45 - 60 mg/kg Concentration: Cadmium: <1.8 mg/kg Concentration: Chromium: 90 - 120 mg/kg Concentration: Lead Concentration: 100 - 200 mg/kg Nickel: 30 - 45 mg/kg Concentration:	A18SE (N)	307	2	241500 61000
	BGS Estimated Soil Chemistry Source: British Geological Survey, National Geoscience Information Service Soil Sample Type: Rural Soil and Sediment Arsenic: 45 - 60 mg/kg Concentration: Cadmium: <1.8 mg/kg Concentration: Chromium: 90 - 120 mg/kg Concentration: Lead Concentration: 100 - 200 mg/kg Nickel: 30 - 45 mg/kg Concentration:	A14SW (E)	457	2	242000 60500
91	BGS Recorded Mineral Sites Site Name: Carkeel Location: , Carkeel, Botusfleming, Saltash, Cornwall Source: British Geological Survey, National Geoscience Information Service Reference: 83423 Type: Opencast Status: Ceased Operator: Not Supplied Operator Location: Not Supplied Periodic Type: Devonian Geology: Torpoint Formation Commodity: Common Clay and Shale Positional Accuracy: Located by supplier to within 10m	A13NW (NW)	140	2	241178 60718
91	BGS Recorded Mineral Sites Site Name: Carkeel Location: , Carkeel, Botusfleming, Saltash, Cornwall Source: British Geological Survey, National Geoscience Information Service Reference: 83424 Type: Opencast Status: Ceased Operator: Not Supplied Operator Location: Not Supplied Periodic Type: Devonian Geology: Torpoint Formation Commodity: Common Clay and Shale Positional Accuracy: Located by supplier to within 10m	A13NW (NW)	151	2	241141 60699
92	BGS Recorded Mineral Sites Site Name: Hole Farm Location: , Saltash, Cornwall Source: British Geological Survey, National Geoscience Information Service Reference: 82838 Type: Opencast Status: Ceased Operator: Not Supplied Operator Location: Not Supplied Periodic Type: Devonian Geology: Torpoint Formation Commodity: Common Clay and Shale Positional Accuracy: Located by supplier to within 10m	A13SE (SE)	241	2	241577 60214

Map ID	Details	Quadrant Reference (Compass Direction)	Estimated Distance From Site	Contact	NGR
93	BGS Recorded Mineral Sites Site Name: Higher Pill Location: , Saltash, Cornwall Source: British Geological Survey, National Geoscience Information Service Reference: 82757 Type: Opencast Status: Ceased Operator: Not Supplied Operator Location: Not Supplied Periodic Type: Devonian Geology: Torpoint Formation Commodity: Common Clay and Shale Positional Accuracy: Located by supplier to within 10m	A9SW (SE)	674	2	241823 59840
94	BGS Recorded Mineral Sites Site Name: Kingsmill Lake Location: , Landulph, Saltash, Cornwall Source: British Geological Survey, National Geoscience Information Service Reference: 83370 Type: Opencast Status: Ceased Operator: Not Supplied Operator Location: Not Supplied Periodic Type: Devonian Geology: Torpoint Formation Commodity: Common Clay and Shale Positional Accuracy: Located by supplier to within 10m	A14NE (E)	752	2	242294 60609
95	BGS Recorded Mineral Sites Site Name: Bathinghouse Wood Location: , Landulph, Saltash, Cornwall Source: British Geological Survey, National Geoscience Information Service Reference: 83368 Type: Opencast Status: Ceased Operator: Not Supplied Operator Location: Not Supplied Periodic Type: Devonian and Carboniferous Geology: Saltash Formation Commodity: Slate Positional Accuracy: Located by supplier to within 10m	A19NW (NE)	850	2	241866 61429
96	BGS Recorded Mineral Sites Site Name: Botusfleming Location: , Botusfleming, Saltash, Cornwall Source: British Geological Survey, National Geoscience Information Service Reference: 83428 Type: Opencast Status: Ceased Operator: Not Supplied Operator Location: Not Supplied Periodic Type: Devonian and Carboniferous Geology: Saltash Formation Commodity: Slate Positional Accuracy: Located by supplier to within 10m	A17SW (NW)	967	2	240397 61052
	BGS Measured Urban Soil Chemistry No data available				
	BGS Urban Soil Chemistry Averages No data available				
	Coal Mining Affected Areas In an area that might not be affected by coal mining				
	Man-Made Mining Cavities Easting: 241900 Northing: 61500 Distance: 928 Quadrant Reference: A19 Quadrant Reference: NW Bearing Ref: NE Cavity Type: Unknown Mine Commodity: Unknown Solid Geology Detail: Newton Chert Formation, Saltash Formation Superficial Geology: No Details Detail:	A19NW (NE)	928	9	241900 61500

Map ID	Details	Quadrant Reference (Compass Direction)	Estimated Distance From Site	Contact	NGR
	Man-Made Mining Cavities Easting: 241900 Northing: 61500 Distance: 928 Quadrant Reference: A19 Quadrant Reference: NW Bearing Ref: NE Cavity Type: Unknown Mine Commodity: Unknown Solid Geology Detail: Newton Chert Formation, Saltash Formation Superficial Geology No Details Detail:	A19NW (NE)	928	9	241900 61500
	Man-Made Mining Cavities Easting: 241900 Northing: 61500 Distance: 928 Quadrant Reference: A19 Quadrant Reference: NW Bearing Ref: NE Cavity Type: Unknown Mine Commodity: Unknown Solid Geology Detail: Newton Chert Formation, Saltash Formation Superficial Geology No Details Detail:	A19NW (NE)	928	9	241900 61500
	Non Coal Mining Areas of Great Britain Risk: Highly Unlikely Source: British Geological Survey, National Geoscience Information Service	A13SE (SW)	0	2	241371 60510
	Potential for Collapsible Ground Stability Hazards Hazard Potential: Very Low Source: British Geological Survey, National Geoscience Information Service	A13SE (SW)	0	2	241371 60510
	Potential for Collapsible Ground Stability Hazards Hazard Potential: No Hazard Source: British Geological Survey, National Geoscience Information Service	A14NW (NE)	231	2	241718 60754
	Potential for Compressible Ground Stability Hazards Hazard Potential: No Hazard Source: British Geological Survey, National Geoscience Information Service	A13SE (SW)	0	2	241371 60510
	Potential for Compressible Ground Stability Hazards Hazard Potential: Very Low Source: British Geological Survey, National Geoscience Information Service	A13SW (S)	0	2	241368 60498
	Potential for Compressible Ground Stability Hazards Hazard Potential: Moderate Source: British Geological Survey, National Geoscience Information Service	A14NW (NE)	231	2	241718 60754
	Potential for Ground Dissolution Stability Hazards Hazard Potential: No Hazard Source: British Geological Survey, National Geoscience Information Service	A13SE (SW)	0	2	241371 60510
	Potential for Landslide Ground Stability Hazards Hazard Potential: Low Source: British Geological Survey, National Geoscience Information Service	A13SE (SW)	0	2	241371 60510
	Potential for Landslide Ground Stability Hazards Hazard Potential: No Hazard Source: British Geological Survey, National Geoscience Information Service	A13SE (SE)	0	2	241395 60452
	Potential for Landslide Ground Stability Hazards Hazard Potential: No Hazard Source: British Geological Survey, National Geoscience Information Service	A13SE (SE)	0	2	241445 60457
	Potential for Landslide Ground Stability Hazards Hazard Potential: Very Low Source: British Geological Survey, National Geoscience Information Service	A13SW (S)	0	2	241368 60498
	Potential for Landslide Ground Stability Hazards Hazard Potential: Moderate Source: British Geological Survey, National Geoscience Information Service	A13NE (NE)	0	2	241431 60623
	Potential for Landslide Ground Stability Hazards Hazard Potential: No Hazard Source: British Geological Survey, National Geoscience Information Service	A13SE (SE)	115	2	241635 60385
	Potential for Landslide Ground Stability Hazards Hazard Potential: Very Low Source: British Geological Survey, National Geoscience Information Service	A13SE (S)	115	2	241451 60245

Map ID	Details	Quadrant Reference (Compass Direction)	Estimated Distance From Site	Contact	NGR
	Potential for Landslide Ground Stability Hazards Hazard Potential: Very Low Source: British Geological Survey, National Geoscience Information Service	A13NE (NE)	120	2	241552 60747
	Potential for Landslide Ground Stability Hazards Hazard Potential: Very Low Source: British Geological Survey, National Geoscience Information Service	A14NW (NE)	231	2	241718 60756
	Potential for Running Sand Ground Stability Hazards Hazard Potential: No Hazard Source: British Geological Survey, National Geoscience Information Service	A13SE (SW)	0	2	241371 60510
	Potential for Running Sand Ground Stability Hazards Hazard Potential: Very Low Source: British Geological Survey, National Geoscience Information Service	A13SW (S)	0	2	241368 60498
	Potential for Running Sand Ground Stability Hazards Hazard Potential: Very Low Source: British Geological Survey, National Geoscience Information Service	A13NE (NE)	0	2	241431 60623
	Potential for Running Sand Ground Stability Hazards Hazard Potential: Moderate Source: British Geological Survey, National Geoscience Information Service	A14NW (NE)	231	2	241718 60754
	Potential for Shrinking or Swelling Clay Ground Stability Hazards Hazard Potential: No Hazard Source: British Geological Survey, National Geoscience Information Service	A13SE (SE)	0	2	241395 60452
	Potential for Shrinking or Swelling Clay Ground Stability Hazards Hazard Potential: No Hazard Source: British Geological Survey, National Geoscience Information Service	A13SE (SE)	0	2	241445 60457
	Potential for Shrinking or Swelling Clay Ground Stability Hazards Hazard Potential: Very Low Source: British Geological Survey, National Geoscience Information Service	A13SE (SW)	0	2	241371 60510
	Potential for Shrinking or Swelling Clay Ground Stability Hazards Hazard Potential: No Hazard Source: British Geological Survey, National Geoscience Information Service	A13SE (S)	115	2	241451 60245
	Potential for Shrinking or Swelling Clay Ground Stability Hazards Hazard Potential: No Hazard Source: British Geological Survey, National Geoscience Information Service	A13SE (SE)	115	2	241635 60385
	Potential for Shrinking or Swelling Clay Ground Stability Hazards Hazard Potential: Low Source: British Geological Survey, National Geoscience Information Service	A14NW (NE)	231	2	241718 60754
	Radon Potential - Radon Affected Areas Affected Area: The property is in an intermediate probability radon area, as between 1 and 3% of homes are above the action level Source: British Geological Survey, National Geoscience Information Service	A13NE (N)	0	2	241371 60521
	Radon Potential - Radon Affected Areas Affected Area: The property is in an intermediate probability radon area, as between 3 and 5% of homes are above the action level Source: British Geological Survey, National Geoscience Information Service	A13SE (SW)	0	2	241371 60510
	Radon Potential - Radon Protection Measures Protection Measure: No radon protective measures are necessary in the construction of new dwellings or extensions Source: British Geological Survey, National Geoscience Information Service	A13NE (N)	0	2	241371 60521
	Radon Potential - Radon Protection Measures Protection Measure: Basic radon protective measures are necessary in the construction of new dwellings or extensions Source: British Geological Survey, National Geoscience Information Service	A13SE (SW)	0	2	241371 60510

Map ID	Details	Quadrant Reference (Compass Direction)	Estimated Distance From Site	Contact	NGR
97	Contemporary Trade Directory Entries Name: L K Q Coatings Location: Unit 12, Edgcombe Trade Park, Tamar View Industrial Estate, Saltash, PL12 6LD Classification: X-Ray Services Status: Active Positional Accuracy: Automatically positioned to the address	A13SE (SE)	11	-	241419 60430
97	Contemporary Trade Directory Entries Name: Ecolab Ltd Location: Unit 11, Prideaux Close, Tamar View Industrial Estate, Saltash, Cornwall, PL12 6LD Classification: Pest & Vermin Control Status: Inactive Positional Accuracy: Automatically positioned to the address	A13SE (SE)	11	-	241410 60428
97	Contemporary Trade Directory Entries Name: Ecolab Services Ltd Location: Unit 11, Prideaux Close, Tamar View Industrial Estate, Saltash, Cornwall, PL12 6LD Classification: Pest & Vermin Control Status: Inactive Positional Accuracy: Automatically positioned to the address	A13SE (SE)	11	-	241410 60428
97	Contemporary Trade Directory Entries Name: More Than Art Location: 11 Prideaux Close, Tamar View Ind Est, Saltash, Cornwall, PL12 6LD Classification: Picture & Picture Frame Renovating & Restoring Status: Inactive Positional Accuracy: Manually positioned to the address or location	A13SE (SE)	11	-	241410 60428
97	Contemporary Trade Directory Entries Name: Savage Inspection Services Ltd Location: Unit 16, Prideaux Close, Tamar View Industrial Estate, Saltash, PL12 6LD Classification: Engineering Services Status: Active Positional Accuracy: Automatically positioned to the address	A13SE (SE)	18	-	241455 60431
97	Contemporary Trade Directory Entries Name: Jigsaw Interior Solutions Ltd Location: Unit 7, Prideaux Close, Tamar View Industrial Estate, Saltash, Cornwall, PL12 6LD Classification: Kitchen Furniture Manufacturers Status: Inactive Positional Accuracy: Automatically positioned to the address	A13SE (S)	48	-	241418 60392
98	Contemporary Trade Directory Entries Name: Simpson-Lawrence Ltd Location: Tamar View Ind Est, Saltash, Cornwall, PL12 6LD Classification: Marine Equipment & Supplies Status: Inactive Positional Accuracy: Manually positioned within the geographical locality	A13SW (S)	29	-	241357 60388
98	Contemporary Trade Directory Entries Name: The Snack Co Location: Unit 3, Prideaux Close, Tamar View Industrial Estate, Saltash, Cornwall, PL12 6LD Classification: Food Products - Manufacturers Status: Inactive Positional Accuracy: Manually positioned to the address or location	A13SE (S)	70	-	241400 60362
99	Contemporary Trade Directory Entries Name: Kwest Location: 14, Tamar View Industrial Estate, Saltash, Cornwall, PL12 6LD Classification: Window Frames - Sales & Service Status: Inactive Positional Accuracy: Manually positioned to the address or location	A13SW (S)	50	-	241319 60343
100	Contemporary Trade Directory Entries Name: Trims & Windows Location: Unit 17, Prideaux Close, Tamar View Industrial Estate, Saltash, Cornwall, PL12 6LD Classification: PVC-U Products - Manufacturers & Suppliers Status: Inactive Positional Accuracy: Automatically positioned to the address	A13SE (SE)	64	-	241461 60386
100	Contemporary Trade Directory Entries Name: Compressed Air Systems Location: 5, River Court, Kingsmill Road, Tamar View Industrial Estate, Saltash, Cornwall, PL12 6LE Classification: Air Compressors Status: Inactive Positional Accuracy: Automatically positioned to the address	A13SE (SE)	70	-	241535 60383

Map ID	Details	Quadrant Reference (Compass Direction)	Estimated Distance From Site	Contact	NGR
100	Contemporary Trade Directory Entries Name: J R E Location: 1, River Court, Kingsmill Road, Tamar View Industrial Estate, Saltash, Cornwall, PL12 6LE Classification: Engineers - General Status: Inactive Positional Accuracy: Automatically positioned to the address	A13SE (SE)	70	-	241511 60383
100	Contemporary Trade Directory Entries Name: Jre Racing Products Location: 1, River Court, Kingsmill Road, Tamar View Industrial Estate, Saltash, Cornwall, PL12 6LE Classification: Garage Services Status: Inactive Positional Accuracy: Automatically positioned to the address	A13SE (SE)	70	-	241511 60383
100	Contemporary Trade Directory Entries Name: Copy-Right Location: Unit 4, Tamar View Industrial Estate, Saltash, Cornwall, PL12 6LD Classification: Office Furniture & Equipment Status: Inactive Positional Accuracy: Automatically positioned to the address	A13SE (SE)	71	-	241487 60382
100	Contemporary Trade Directory Entries Name: Pillmere Car Centre Location: Unit 4, Tamar View Industrial Estate, Saltash, Cornwall, PL12 6LD Classification: Car Dealers - Used Status: Inactive Positional Accuracy: Automatically positioned to the address	A13SE (SE)	71	-	241487 60382
100	Contemporary Trade Directory Entries Name: Grinders Location: Unit 18/20, Prideaux Close, Tamar View Industrial Estate, Saltash, Cornwall, PL12 6LD Classification: Catering Equipment Status: Inactive Positional Accuracy: Automatically positioned to the address	A13SE (SE)	76	-	241462 60374
100	Contemporary Trade Directory Entries Name: Grinders Location: Unit 18/20, Prideaux Close, Tamar View Industrial Estate, Saltash, Cornwall, PL12 6LD Classification: Catering Equipment Status: Inactive Positional Accuracy: Automatically positioned to the address	A13SE (SE)	76	-	241462 60374
101	Contemporary Trade Directory Entries Name: Clearwood Uk Location: Unit 1-2, Prideaux Close, Tamar View Industrial Estate, Saltash, Cornwall, PL12 6LD Classification: Window Frames - Sales & Service Status: Inactive Positional Accuracy: Automatically positioned to the address	A13SE (S)	70	-	241382 60354
101	Contemporary Trade Directory Entries Name: Interprint Location: Unit 1-2, Prideaux Close, Tamar View Industrial Estate, Saltash, Cornwall, PL12 6LD Classification: Printers Status: Inactive Positional Accuracy: Automatically positioned to the address	A13SE (S)	70	-	241382 60354
101	Contemporary Trade Directory Entries Name: Saltash Garden Machinery Location: Unit 1/2, Prideaux Close, Tamar View Industrial Estate, Saltash, Cornwall, PL12 6LD Classification: Lawnmowers & Garden Machinery - Sales & Service Status: Inactive Positional Accuracy: Automatically positioned to the address	A13SE (S)	70	-	241382 60354
101	Contemporary Trade Directory Entries Name: Cookerburra Location: Unit 12A, Tamar View Ind Est, Saltash, Cornwall, PL12 6LD Classification: Cleaning Services - Domestic Status: Inactive Positional Accuracy: Manually positioned within the geographical locality	A13SW (S)	83	-	241348 60326
101	Contemporary Trade Directory Entries Name: Flow Gas Ltd Location: Tamar View Industrial Estate, Saltash, Cornwall, PL12 6LD Classification: Gas Suppliers Status: Inactive Positional Accuracy: Automatically positioned in the proximity of the address	A13SE (S)	89	-	241382 60333

Map ID	Details	Quadrant Reference (Compass Direction)	Estimated Distance From Site	Contact	NGR
101	Contemporary Trade Directory Entries Name: Whites Dry Cleaners Location: Unit 26, Prideaux Close, Tamar View Industrial Estate, Saltash, PL12 6LD Classification: Dry Cleaners Status: Active Positional Accuracy: Automatically positioned to the address	A13SE (S)	99	-	241395 60328
101	Contemporary Trade Directory Entries Name: Tamar Tyre Centre Location: Tamar View Industrial Estate, Saltash, PL12 6LD Classification: Tyre Dealers Status: Active Positional Accuracy: Automatically positioned to the address	A13SW (S)	100	-	241342 60287
101	Contemporary Trade Directory Entries Name: Pendower Packers Location: Unit 24, Prideaux Close, Tamar View Industrial Estate, Saltash, Cornwall, PL12 6LD Classification: Meat - Wholesale Status: Inactive Positional Accuracy: Automatically positioned to the address	A13SE (S)	103	-	241418 60334
101	Contemporary Trade Directory Entries Name: Art Metal Industries Location: Unit 7, Tamar View Ind Est, Saltash, Cornwall, PL12 6LD Classification: Metal Workers Status: Inactive Positional Accuracy: Manually positioned to the address or location	A13SW (S)	114	-	241350 60274
101	Contemporary Trade Directory Entries Name: C S G Sealand Location: Tamar View Industrial Estate, Saltash, Cornwall, PL12 6LD Classification: Waste Disposal Services Status: Inactive Positional Accuracy: Automatically positioned to the address	A13SE (S)	116	-	241386 60306
101	Contemporary Trade Directory Entries Name: C S G Sealand Location: Tamar View Industrial Estate, Saltash, Cornwall, PL12 6LD Classification: Sewage Disposal - Equipment & Service Status: Inactive Positional Accuracy: Automatically positioned to the address	A13SE (S)	116	-	241386 60306
102	Contemporary Trade Directory Entries Name: Shelland Motors Location: Unit 6 Prideaux Clo, Tamar View Indust Est, Saltash, Cornwall, PL12 6LD Classification: Mot Testing Centres Status: Inactive Positional Accuracy: Manually positioned to the address or location	A13SE (S)	70	-	241428 60372
102	Contemporary Trade Directory Entries Name: Huffam Ltd Location: Unit 4, Prideaux Close, Tamar View Industrial Estate, Saltash, Cornwall, PL12 6LD Classification: Precision Engineers Status: Inactive Positional Accuracy: Automatically positioned to the address	A13SE (S)	70	-	241406 60365
103	Contemporary Trade Directory Entries Name: Alpha Logic Location: Unit 7b, Tamar View Industrial Estate, Saltash, Cornwall, PL12 6LD Classification: Waste Disposal Services Status: Active Positional Accuracy: Automatically positioned to the address	A13SE (SE)	82	-	241562 60373
103	Contemporary Trade Directory Entries Name: Parman Commercial Ltd Location: Unit 3, Tamar View Ind Est, Saltash, Cornwall, PL12 6LD Classification: Commercial Vehicle Bodybuilders & Repairers Status: Inactive Positional Accuracy: Manually positioned within the geographical locality	A13SE (SE)	102	-	241551 60351
103	Contemporary Trade Directory Entries Name: Uk Carpetmills Location: 7-8, River Court, Kingsmill Road, Tamar View Industrial Estate, Saltash, PL12 6LE Classification: Carpets & Rugs - Manufacturers Status: Active Positional Accuracy: Automatically positioned to the address	A13SE (SE)	112	-	241528 60341

Map ID	Details	Quadrant Reference (Compass Direction)	Estimated Distance From Site	Contact	NGR
104	Contemporary Trade Directory Entries Name: Sleep & Hill Motors Location: Tamar View Industrial Estate, Saltash, Cornwall, PL12 6LD Classification: Car Dealers - Used Status: Active Positional Accuracy: Automatically positioned to the address	A13SW (S)	87	-	241322 60280
104	Contemporary Trade Directory Entries Name: Sleep & Hill Motors Location: Tamar View Industrial Estate, Saltash, Cornwall, PL12 6LD Classification: Garage Services Status: Inactive Positional Accuracy: Automatically positioned to the address	A13SW (S)	87	-	241322 60280
104	Contemporary Trade Directory Entries Name: South West Spares Location: Unit 10, Tamar View Industrial Estate, Saltash, Cornwall, PL12 6LD Classification: Cycle Accessories, Manufacturers & Wholesalers Status: Inactive Positional Accuracy: Automatically positioned to the address	A13SW (S)	99	-	241339 60284
105	Contemporary Trade Directory Entries Name: Carkeel Car Sales Location: Carkeel Rounabout, Saltash, Cornwall, PL12 6UA Classification: Car Dealers - Used Status: Inactive Positional Accuracy: Manually positioned within the geographical locality	A13SW (S)	98	-	241282 60238
106	Contemporary Trade Directory Entries Name: Cleansing Service Group Ltd Location: Tamar View Ind Est, Saltash, Cornwall, PL12 6LD Classification: Waste Disposal Services Status: Inactive Positional Accuracy: Manually positioned within the geographical locality	A13SE (S)	101	-	241436 60342
106	Contemporary Trade Directory Entries Name: Highfield Park Location: Tamar View Ind Est, Saltash, Cornwall, PL12 6LD Classification: Car Dealers - Used Status: Inactive Positional Accuracy: Manually positioned within the geographical locality	A13SE (SE)	122	-	241480 60330
106	Contemporary Trade Directory Entries Name: Riise South West Ltd Location: Unit 1, Libby Court, Tamar View Industrial Estate, Saltash, Cornwall, PL12 6LD Classification: Under Floor Heating Status: Inactive Positional Accuracy: Automatically positioned to the address	A13SE (SE)	144	-	241464 60304
106	Contemporary Trade Directory Entries Name: Ksm Ltd Location: 1, Kingsmill Road, Tamar View Ind Est, Saltash, Cornwall, PL12 6LD Classification: Tyre Disposal Status: Inactive Positional Accuracy: Manually positioned to the road within the address or location	A13SE (SE)	146	-	241501 60306
107	Contemporary Trade Directory Entries Name: Moto Location: A38 Carkeel Roundabout, Saltash, Cornwall, PL12 6LF Classification: Petrol Filling Stations Status: Active Positional Accuracy: Manually positioned to the address or location	A13SW (SW)	115	-	241209 60219
107	Contemporary Trade Directory Entries Name: B P Service Station Location: Saltash Industrial Estate, Saltash, Cornwall, PL12 6LF Classification: Petrol Filling Stations Status: Active Positional Accuracy: Manually positioned to the address or location	A13SW (SW)	115	-	241210 60218
108	Contemporary Trade Directory Entries Name: Stax Location: Tamar View Ind Est, Saltash, Cornwall, PL12 6LD Classification: Reclamation Centres Status: Inactive Positional Accuracy: Manually positioned within the geographical locality	A13SE (SE)	175	-	241566 60280

Map ID	Details	Quadrant Reference (Compass Direction)	Estimated Distance From Site	Contact	NGR
108	Contemporary Trade Directory Entries Name: Sita Uk Ltd Location: Tamar View Industrial Estate, Saltash, Cornwall, PL12 6LD Classification: Waste Disposal Services Status: Active Positional Accuracy: Automatically positioned to the address	A13SE (SE)	214	-	241585 60243
109	Contemporary Trade Directory Entries Name: Carlton Plastics Location: 1, Kingsmill Road, Tamar View Industrial Estate, Saltash, Cornwall, PL12 6LD Classification: PVC-U Products - Manufacturers & Suppliers Status: Inactive Positional Accuracy: Automatically positioned to the address	A13SE (S)	185	-	241468 60263
110	Contemporary Trade Directory Entries Name: Stax Reclamation Location: Tamar View Industrial Estate, Saltash, PL12 6LD Classification: Reclamation Centres Status: Active Positional Accuracy: Automatically positioned to the address	A13SE (SE)	242	-	241577 60213
111	Contemporary Trade Directory Entries Name: Texaco Location: Carkeel Roundabout, Callington Road, Saltash, PL12 6DX Classification: Petrol Filling Stations Status: Active Positional Accuracy: Automatically positioned to the address	A8NE (S)	298	-	241380 60063
112	Contemporary Trade Directory Entries Name: Volvo Truck & Bus (South) Location: Moorlands Trading Est, Saltash, Cornwall, PL12 6LX Classification: Commercial Vehicle Servicing, Repairs, Parts & Accessories Status: Inactive Positional Accuracy: Manually positioned within the geographical locality	A8NW (S)	333	-	241214 59997
113	Contemporary Trade Directory Entries Name: Texaco Location: Carkeel Roundabout Callington Road, Saltash, Cornwall, PL12 6LF Classification: Petrol Filling Stations Status: Inactive Positional Accuracy: Manually positioned to the address or location	A8NW (S)	334	-	241349 60011
114	Contemporary Trade Directory Entries Name: Blackawton Location: Unit 7, Peninsular Park, Moorlands Trading Estate, Saltash, Cornwall, PL12 6LX Classification: Brewers Status: Inactive Positional Accuracy: Automatically positioned to the address	A8NW (S)	337	-	241270 59993
114	Contemporary Trade Directory Entries Name: Armada Glass & Glazing Location: Unit 4, Peninsular Park, Forge Lane, Moorlands Trading Estate, Saltash, Cornwall, PL12 6LX Classification: Stained Glass Designers & Producers Status: Inactive Positional Accuracy: Automatically positioned to the address	A8NW (S)	341	-	241280 59989
114	Contemporary Trade Directory Entries Name: Armada Glass & Glazing Ltd Location: Unit 4, Peninsular Park, Forge Lane, Moorlands Trading Estate, Saltash, Cornwall, PL12 6LX Classification: Stained Glass Designers & Producers Status: Active Positional Accuracy: Automatically positioned to the address	A8NW (S)	341	-	241280 59989
114	Contemporary Trade Directory Entries Name: Power Transmission South West Location: Unit 3, Peninsular Park, Forge Lane, Moorlands Trading Estate, Saltash, PL12 6LX Classification: Wheel Manufacturers Status: Active Positional Accuracy: Automatically positioned to the address	A8NW (S)	344	-	241287 59987
114	Contemporary Trade Directory Entries Name: Wilf Dawes Tyres Location: Unit 1-2, Peninsular Park, Forge Lane, Moorlands Trading Estate, Saltash, Cornwall, PL12 6LX Classification: Tyre Dealers Status: Active Positional Accuracy: Automatically positioned to the address	A8NW (S)	351	-	241302 59982

Map ID	Details	Quadrant Reference (Compass Direction)	Estimated Distance From Site	Contact	NGR
115	Contemporary Trade Directory Entries Name: C D Cooke Car Sales Ltd Location: 3, Forge Lane, Moorlands Trading Estate, Saltash, PL12 6LX Classification: Car Dealers - Used Status: Active Positional Accuracy: Automatically positioned to the address	A8NW (S)	358	-	241164 59979
116	Contemporary Trade Directory Entries Name: Cd Cooke Ltd Location: 1, Forge Lane, Moorlands Trading Estate, Saltash, Cornwall, PL12 6LX Classification: Car Dealers - Used Status: Inactive Positional Accuracy: Manually positioned to the address or location	A8NW (S)	399	-	241256 59930
116	Contemporary Trade Directory Entries Name: Tortube Ltd Location: Moorlands Trading Estate, Saltash, Cornwall, PL12 6LX Classification: Tube Bending Status: Inactive Positional Accuracy: Automatically positioned in the proximity of the address	A8NW (S)	436	-	241287 59895
116	Contemporary Trade Directory Entries Name: Appleby Westward Location: Forge Lane, Moorlands Trading Estate, Saltash, Cornwall, PL12 6LX Classification: Distribution Services Status: Active Positional Accuracy: Automatically positioned to the address	A8NW (S)	461	-	241310 59873
117	Contemporary Trade Directory Entries Name: A B Services Saltash Ltd Location: Unit 2, Enterprise Park, Forge Lane, Moorlands Trading Estate, Saltash, Cornwall, PL12 6LX Classification: Power Transmission Services Status: Active Positional Accuracy: Automatically positioned to the address	A8NW (SW)	399	-	241104 59955
117	Contemporary Trade Directory Entries Name: Manor Cars Location: Unit 2, Enterprise Park, Forge Lane, Moorlands Trading Estate, Saltash, Cornwall, PL12 6LX Classification: Car Dealers - Used Status: Inactive Positional Accuracy: Manually positioned to the address or location	A8NW (SW)	399	-	241104 59955
117	Contemporary Trade Directory Entries Name: Westlands Autos Location: Unit 1, Enterprise Park, Forge Lane, Moorlands Trading Estate, Saltash, Cornwall, PL12 6LX Classification: Car Dealers - Used Status: Inactive Positional Accuracy: Automatically positioned to the address	A8NW (SW)	418	-	241100 59936
117	Contemporary Trade Directory Entries Name: Tamar Location: Unit 9, Forge La, Moorlands Trading Est, Saltash, Cornwall, PL12 6LX Classification: Metal Products - Fabricated Status: Inactive Positional Accuracy: Manually positioned within the geographical locality	A8NW (SW)	420	-	241115 59929
117	Contemporary Trade Directory Entries Name: Mitchell & Webber Ltd Location: Saltash Business Park, Forge Lane, Moorlands Trading Estate, Saltash, Cornwall, PL12 6LX Classification: Fuel Dealers Status: Inactive Positional Accuracy: Manually positioned within the geographical locality	A8NW (SW)	420	-	241115 59929
117	Contemporary Trade Directory Entries Name: Mitchell & Webber Ltd Location: Forge La, Moorlands Trading Est, Saltash, Cornwall, PL12 6LX Classification: Boilers - Servicing, Replacements & Repairs Status: Inactive Positional Accuracy: Manually positioned within the geographical locality	A8NW (SW)	420	-	241115 59929
117	Contemporary Trade Directory Entries Name: Williams Crawford Ltd Location: 911 Forge Lane, Moorlands Trading Estate, Saltash, Cornwall, PL12 6LX Classification: Car Dealers Status: Inactive Positional Accuracy: Manually positioned within the geographical locality	A8NW (SW)	420	-	241115 59929

Map ID	Details	Quadrant Reference (Compass Direction)	Estimated Distance From Site	Contact	NGR
117	Contemporary Trade Directory Entries Name: Jewson Ltd Location: Unit 7, Enterprise Park, Moorlands Trading Estate, Saltash, Cornwall, PL12 6LX Classification: Builders' Merchants Status: Inactive Positional Accuracy: Automatically positioned to the address	A8NW (SW)	420	-	241115 59929
118	Contemporary Trade Directory Entries Name: Teak Decks Direct Location: Unit 15 Forge La, Moorlands Trading Est, Saltash, Cornwall, PL12 6LX Classification: Boatbuilders & Repairers Status: Inactive Positional Accuracy: Manually positioned to the road within the address or location	A8NW (S)	413	-	241204 59917
118	Contemporary Trade Directory Entries Name: Revolver Audio Location: Unit 4, Forge Lane, Moorlands Trading Est, Saltash, Cornwall, PL12 6LX Classification: Hi-Fi Equipment Manufacturers & Distributors Status: Inactive Positional Accuracy: Manually positioned to the road within the address or location	A8NW (S)	419	-	241224 59910
118	Contemporary Trade Directory Entries Name: Liquidskinz Location: Unit 16, Saltash, Cornwall, pl12 6lx Classification: Car Customisation & Conversion Specialists Status: Inactive Positional Accuracy: Manually positioned within the geographical locality	A8NW (S)	420	-	241238 59908
119	Contemporary Trade Directory Entries Name: T J Motors Location: Carkeel, Saltash, Cornwall, PL12 6NP Classification: Car Body Repairs Status: Inactive Positional Accuracy: Manually positioned within the geographical locality	A17SE (NW)	425	-	240944 60889
119	Contemporary Trade Directory Entries Name: TJ'S Body Shop Location: Carkeel, Saltash, Cornwall, PL12 6NP Classification: Car Body Repairs Status: Inactive Positional Accuracy: Automatically positioned in the proximity of the address	A17SE (NW)	447	-	240913 60889
120	Contemporary Trade Directory Entries Name: Marine Co Location: Marine Co House Gilston Road, Saltash Industrial Estate, Saltash, Cornwall, PL12 6LF Classification: Chandlers Status: Inactive Positional Accuracy: Manually positioned within the geographical locality	A8NE (S)	426	-	241404 59934
120	Contemporary Trade Directory Entries Name: Sanford Location: Saltash Parkway Industrial Estate, Saltash, Cornwall, PL12 6LF Classification: Car Dealers Status: Inactive Positional Accuracy: Automatically positioned to the address	A8NE (S)	426	-	241404 59934
120	Contemporary Trade Directory Entries Name: Tamar Car Ltd Location: Saltash Parkway Ind Est, Saltash, Cornwall, PL12 6LF Classification: Car Dealers - Used Status: Inactive Positional Accuracy: Manually positioned within the geographical locality	A8NE (S)	426	-	241404 59934
120	Contemporary Trade Directory Entries Name: Steve'S Auto Repairs Location: UNIT2,21C Saltash Ind Est, Saltash, Cornwall, PL12 6LF Classification: Garage Services Status: Inactive Positional Accuracy: Manually positioned within the geographical locality	A8NE (S)	432	-	241451 59950
120	Contemporary Trade Directory Entries Name: Trade Price Autos Location: A38 jet service station, Saltash Parkway Ind Est, Saltash, Cornwall, PL12 6LF Classification: Caravan Dealers & Manufacturers Status: Inactive Positional Accuracy: Manually positioned within the geographical locality	A8NE (S)	436	-	241441 59940

Map ID	Details	Quadrant Reference (Compass Direction)	Estimated Distance From Site	Contact	NGR
121	Contemporary Trade Directory Entries Name: Cemex Ready Mixed Location: Moorlands Trading Estate, Saltash, Cornwall, PL12 6LX Classification: Concrete & Mortar Ready Mixed Status: Inactive Positional Accuracy: Automatically positioned to the address	A7NE (SW)	438	-	241016 59954
121	Contemporary Trade Directory Entries Name: Rmc Readymix (South West) Location: Eden House, Forge La, Moorlands Trading Est, Saltash, Cornwall, PL12 6LX Classification: Concrete & Mortar Ready Mixed Status: Inactive Positional Accuracy: Manually positioned to the address or location	A7NE (SW)	438	-	241016 59954
122	Contemporary Trade Directory Entries Name: Independent Slate Supplies Ltd Location: Unit 6, Gwel Avon Business Park, Gilston Road, Saltash, Cornwall, PL12 6TW Classification: Slate & Slate Products Status: Active Positional Accuracy: Automatically positioned to the address	A8NE (SE)	442	-	241620 60018
122	Contemporary Trade Directory Entries Name: Coalbrook Light Haulage Location: Unit 9, Gwel Avon Business Park, Gilston Road, Saltash, Cornwall, PL12 6TW Classification: Road Haulage Services Status: Inactive Positional Accuracy: Automatically positioned to the address	A8NE (SE)	443	-	241636 60021
122	Contemporary Trade Directory Entries Name: Albaston Auto Specialists Ltd Location: Unit 5, Gwel Avon Business Park, Gilston Road, Saltash, Cornwall, PL12 6TW Classification: Car Engine Tuning & Diagnostic Services Status: Inactive Positional Accuracy: Automatically positioned to the address	A8NE (SE)	450	-	241616 60009
122	Contemporary Trade Directory Entries Name: Alan Harper Composites Ltd Location: Unit 4, Gwel Avon Business Park, Gilston Road, Saltash, PL12 6TW Classification: Silicones Status: Active Positional Accuracy: Automatically positioned to the address	A8NE (SE)	474	-	241625 59986
122	Contemporary Trade Directory Entries Name: P B Abrasives Ltd Location: Unit 4, Gwel Avon Business Park, Gilston Road, Saltash, Cornwall, PL12 6TW Classification: Abrasive Products - Manufacturers & Distributors Status: Inactive Positional Accuracy: Automatically positioned to the address	A8NE (SE)	477	-	241620 59983
122	Contemporary Trade Directory Entries Name: K G S Carz Location: 3b Gilston Road, Saltash, Cornwall, PL12 6TW Classification: Car Dealers Status: Active Positional Accuracy: Manually positioned to the address or location	A8NE (SE)	481	-	241628 59980
122	Contemporary Trade Directory Entries Name: Able Print Ltd Location: Unit 3, Gwel Avon Business Park, Gilston Road, Saltash, PL12 6TW Classification: Printers Status: Active Positional Accuracy: Automatically positioned to the address	A8NE (SE)	481	-	241626 59979
123	Contemporary Trade Directory Entries Name: Ham Packers Ltd Location: Saltash Industrial Estate, Saltash, Cornwall, PL12 6LF Classification: Meat Product Manufacturers & Wholesalers Status: Inactive Positional Accuracy: Automatically positioned to the address	A8NE (S)	457	-	241565 59997
124	Contemporary Trade Directory Entries Name: The Plymouth Van Centre Location: Unit 1, Saltash Business Park, Forge Lane, Moorlands Trading Estate, Saltash, Cornwall, PL12 6LX Classification: Commercial Vehicle Dealers Status: Active Positional Accuracy: Automatically positioned to the address	A8NW (S)	467	-	241116 59879

Map ID	Details	Quadrant Reference (Compass Direction)	Estimated Distance From Site	Contact	NGR
124	Contemporary Trade Directory Entries Name: R F I Seals & Gaskets Ltd Location: Unit 2, Saltash Business Park, Forge Lane, Moorlands Trading Estate, Saltash, Cornwall, PL12 6LX Classification: Seal & Joint Manufacturers Status: Active Positional Accuracy: Automatically positioned to the address	A8NW (S)	474	-	241110 59874
124	Contemporary Trade Directory Entries Name: All Marine Engineering Location: Unit 10, Saltash Business Park, Forge Lane, Moorlands Trading Estate, Saltash, Cornwall, PL12 6LX Classification: Marine Engineering Equipment Manufacturers Status: Active Positional Accuracy: Automatically positioned to the address	A8NW (SW)	477	-	241082 59880
124	Contemporary Trade Directory Entries Name: Nightfreight Gb Ltd Location: Moorlands Trading Est, Saltash, Cornwall, PL12 6LX Classification: Freight Forwarders Status: Inactive Positional Accuracy: Manually positioned within the geographical locality	A8NW (S)	479	-	241149 59859
124	Contemporary Trade Directory Entries Name: Tamar Machining Services Location: Unit 18, Saltash Business Park, Moorlands Trading Estate, Saltash, Cornwall, PL12 6LX Classification: Mechanical Engineers Status: Inactive Positional Accuracy: Automatically positioned to the address	A8NW (SW)	495	-	241066 59867
124	Contemporary Trade Directory Entries Name: Saltash Mobility Location: Unit 18, Saltash Business Park, Forge Lane, Moorlands Trading Estate, Saltash, Cornwall, PL12 6LX Classification: Disability Equipment - Manufacturers & Suppliers Status: Inactive Positional Accuracy: Automatically positioned to the address	A8NW (SW)	495	-	241066 59867
125	Contemporary Trade Directory Entries Name: Travis Perkins Trading Co Ltd Location: Saltash Industrial Estate, Saltash, Cornwall, PL12 6LF Classification: Builders' Merchants Status: Inactive Positional Accuracy: Automatically positioned to the address	A8NE (S)	468	-	241481 59926
125	Contemporary Trade Directory Entries Name: Travis Perkins Trading Co Ltd Location: Saltash Industrial Estate, Saltash, Cornwall, PL12 6LF Classification: Builders' Merchants Status: Inactive Positional Accuracy: Automatically positioned to the address	A8NE (S)	468	-	241481 59926
125	Contemporary Trade Directory Entries Name: Travis Perkins Trading Location: Saltash Industrial Estate, Saltash, Cornwall, PL12 6LF Classification: Builders' Merchants Status: Inactive Positional Accuracy: Automatically positioned to the address	A8NE (S)	468	-	241481 59926
125	Contemporary Trade Directory Entries Name: Travis Perkins Plc Location: Saltash Parkway Industrial Estate, Saltash, Cornwall, PL12 6LF Classification: Builders' Merchants Status: Active Positional Accuracy: Automatically positioned to the address	A8NE (S)	468	-	241481 59926
125	Contemporary Trade Directory Entries Name: Crash Repair Centre Location: 3a, Gilston Road, Saltash, Cornwall, PL12 6TW Classification: Car Body Repairs Status: Inactive Positional Accuracy: Automatically positioned to the address	A8NE (S)	512	-	241498 59884
125	Contemporary Trade Directory Entries Name: I M E S Location: Unit 4 Castle Building, Gilston Road, Saltash, Cornwall, PL12 6TW Classification: Lifting Equipment Status: Active Positional Accuracy: Manually positioned to the address or location	A8NE (S)	536	-	241542 59883

Map ID	Details	Quadrant Reference (Compass Direction)	Estimated Distance From Site	Contact	NGR
125	Contemporary Trade Directory Entries Name: Orion Projects Ltd Location: 5, Castle Buildings, Gilston Road, Saltash, Cornwall, PL12 6TW Classification: Automation Systems & Equipment Status: Inactive Positional Accuracy: Automatically positioned to the address	A8NE (S)	540	-	241535 59874
125	Contemporary Trade Directory Entries Name: Rogers Blinds & Awnings Ltd Location: 6, Castle Buildings, Gilston Road, Saltash, Cornwall, PL12 6TW Classification: Blinds, Awnings & Canopies Status: Active Positional Accuracy: Automatically positioned to the address	A8NE (S)	542	-	241539 59874
125	Contemporary Trade Directory Entries Name: Rogers Blinds & Awnings Ltd Location: 6, Castle Buildings, Gilston Road, Saltash, Cornwall, PL12 6TW Classification: Blinds, Awnings & Canopies Status: Inactive Positional Accuracy: Automatically positioned to the address	A8NE (S)	542	-	241539 59874
125	Contemporary Trade Directory Entries Name: Servicemaster Location: 21C Saltash Ind Est, Saltash, Cornwall, PL12 6LF Classification: Carpet, Curtain & Upholstery Cleaners Status: Inactive Positional Accuracy: Manually positioned within the geographical locality	A8NE (S)	557	-	241524 59847
125	Contemporary Trade Directory Entries Name: Inkridder Location: 21E Saltash Ind Est, Saltash, Cornwall, PL12 6LF Classification: Printers Status: Inactive Positional Accuracy: Manually positioned within the geographical locality	A8NE (S)	560	-	241527 59846
126	Contemporary Trade Directory Entries Name: Anderson'S Garage Location: Unit 4-6, Gilston Road, Saltash, Cornwall, PL12 6TW Classification: Mot Testing Centres Status: Active Positional Accuracy: Automatically positioned to the address	A8NE (SE)	491	-	241693 59986
126	Contemporary Trade Directory Entries Name: N A A Engineering Location: 8, Gilston Road, Saltash, PL12 6TW Classification: Precision Engineers Status: Active Positional Accuracy: Automatically positioned to the address	A8NE (SE)	505	-	241673 59965
127	Contemporary Trade Directory Entries Name: R D Industries Ltd Location: Saltash Industrial Estate, Saltash, Cornwall, PL12 6LF Classification: Stationery Manufacturers Status: Inactive Positional Accuracy: Automatically positioned to the address	A8NE (S)	507	-	241409 59849
127	Contemporary Trade Directory Entries Name: R D Industries Ltd Location: Saltash Industrial Estate, Saltash, Cornwall, PL12 6LF Classification: Stationery Manufacturers Status: Inactive Positional Accuracy: Automatically positioned to the address	A8NE (S)	507	-	241409 59849
128	Contemporary Trade Directory Entries Name: Saltash Daf Location: H M G House, Channon Road, Moorlands Trading Estate, Saltash, Cornwall, PL12 6NZ Classification: Garage Services Status: Active Positional Accuracy: Automatically positioned to the address	A8SW (S)	507	-	241201 59823
129	Contemporary Trade Directory Entries Name: Coating Solutions Location: Unit 20 Enterprise Park, Forge Lane, Moorlands Trading Estate, Saltash, Cornwall, PL12 6LX Classification: Powder Coatings Status: Active Positional Accuracy: Manually positioned to the address or location	A8NW (SW)	510	-	241059 59853

Map ID	Details	Quadrant Reference (Compass Direction)	Estimated Distance From Site	Contact	NGR
129	Contemporary Trade Directory Entries Name: Nash & Hart Stonewear Location: Unit 14, Saltash Business Park, Moorlands Trading Estate, Saltash, Cornwall, PL12 6LX Classification: Garden Ornament Manufacturers Status: Inactive Positional Accuracy: Automatically positioned to the address	A8NW (SW)	512	-	241063 59849
129	Contemporary Trade Directory Entries Name: Stevenson Conveyor Products Location: Unit 14, Saltash Business Park, Moorlands Trading Estate, Saltash, Cornwall, PL12 6LX Classification: Conveyors & Conveyor Belts Status: Inactive Positional Accuracy: Automatically positioned to the address	A8NW (SW)	512	-	241063 59849
129	Contemporary Trade Directory Entries Name: Production Solutions Location: Unit 8, Saltash Business Park, Moorlands Trading Estate, Saltash, Cornwall, PL12 6LX Classification: Control Panel Manufacturers Status: Inactive Positional Accuracy: Automatically positioned to the address	A8SW (S)	525	-	241089 59827
129	Contemporary Trade Directory Entries Name: The Acoustic Partnership Location: Unit 8, Saltash Business Park, Forge Lane, Moorlands Trading Estate, Saltash, Cornwall, PL12 6LX Classification: Hi-Fi Equipment Manufacturers & Distributors Status: Inactive Positional Accuracy: Automatically positioned to the address	A8SW (S)	525	-	241088 59827
130	Contemporary Trade Directory Entries Name: Cj Auto Centre Location: Unit 3, Bay 7 Gilston Rd, Saltash, Cornwall, PL12 6TW Classification: Garage Services Status: Inactive Positional Accuracy: Manually positioned to the road within the address or location	A8NE (SE)	513	-	241624 59946
130	Contemporary Trade Directory Entries Name: Bodyglove Location: Saltash Ind Est, Saltash, Cornwall, PL12 6LF Classification: Leisure & Sportswear Manufacturers & Wholesalers Status: Inactive Positional Accuracy: Manually positioned to the road within the address or location	A8NE (SE)	514	-	241609 59943
130	Contemporary Trade Directory Entries Name: Hmc Fleet Maintenance Centre Location: Gilston Rd, Saltash, Cornwall, PL12 6TW Classification: Garage Services Status: Inactive Positional Accuracy: Manually positioned to the road within the address or location	A8NE (S)	515	-	241594 59941
130	Contemporary Trade Directory Entries Name: Mr Cars Location: Gilston Rd, Saltash, Cornwall, PL12 6TW Classification: Car Dealers - Used Status: Inactive Positional Accuracy: Manually positioned to the road within the address or location	A8NE (SE)	515	-	241618 59944
130	Contemporary Trade Directory Entries Name: South West Accident Repair Centre Location: Cubbitt House, Gilston Road, Saltash, Cornwall, PL12 6TW Classification: Car Body Repairs Status: Inactive Positional Accuracy: Manually positioned to the address or location	A8NE (S)	526	-	241569 59914
130	Contemporary Trade Directory Entries Name: Cosalt International Ltd Location: 1/3, Castle Buildings, Gilston Road, Saltash, Cornwall, PL12 6TW Classification: Marine Equipment & Supplies Status: Inactive Positional Accuracy: Automatically positioned in the proximity of the address	A8NE (S)	528	-	241597 59928
131	Contemporary Trade Directory Entries Name: Eden Engineering Ltd Location: Eden House, Forge Lane, Moorlands Trading Estate, Saltash, Cornwall, PL12 6LX Classification: Metal Products - Fabricated Status: Inactive Positional Accuracy: Automatically positioned to the address	A7NE (SW)	514	-	240987 59884

Map ID	Details	Quadrant Reference (Compass Direction)	Estimated Distance From Site	Contact	NGR
132	Contemporary Trade Directory Entries Name: Fastlab (Uk) Ltd Location: Unit 21B, Brunel Rd, Saltash Ind Est, Saltash, Cornwall, PL12 6LF Classification: Photographic Equipment & Supplies - Wholesale Status: Inactive Positional Accuracy: Manually positioned to the road within the address or location	A8SE (S)	545	-	241470 59833
132	Contemporary Trade Directory Entries Name: Servicemaster (Plymouth & Cornwall) Location: Unit 1, 21c Brunel Road, Saltash, Cornwall, PL12 6TR Classification: Carpet, Curtain & Upholstery Cleaners Status: Inactive Positional Accuracy: Manually positioned to the road within the address or location	A8SE (S)	581	-	241480 59798
133	Contemporary Trade Directory Entries Name: The Cornish T Shirt Factory Location: 21a, Saltash Parkway Industrial Estate, Saltash, Cornwall, PL12 6LF Classification: T-Shirts Status: Active Positional Accuracy: Automatically positioned to the address	A8SE (S)	569	-	241509 59826
133	Contemporary Trade Directory Entries Name: Servicemaster Location: 21a, Saltash Industrial Estate, Saltash, Cornwall, PL12 6LF Classification: Carpet, Curtain & Upholstery Cleaners Status: Inactive Positional Accuracy: Automatically positioned to the address	A8SE (S)	569	-	241509 59826
133	Contemporary Trade Directory Entries Name: Sportige.Net Location: 21a, Saltash Parkway Industrial Estate, Saltash, Cornwall, PL12 6LF Classification: Car Dealers - Used Status: Inactive Positional Accuracy: Automatically positioned to the address	A8SE (S)	569	-	241509 59826
133	Contemporary Trade Directory Entries Name: Servicemaster Cornwall & Plymouth Location: Unit 1, Saltash Ind Est, Saltash, Cornwall, PL12 6LF Classification: Carpet, Curtain & Upholstery Cleaners Status: Inactive Positional Accuracy: Manually positioned to the address or location	A8SE (S)	571	-	241530 59834
133	Contemporary Trade Directory Entries Name: Servicemaster Location: 21c, Saltash Parkway Industrial Estate, Saltash, Cornwall, PL12 6LF Classification: Carpet, Curtain & Upholstery Cleaners Status: Active Positional Accuracy: Automatically positioned to the address	A8SE (S)	572	-	241530 59834
134	Contemporary Trade Directory Entries Name: Spectrum South West Ltd Location: Unit 7, Gilston Road, Saltash, PL12 6TW Classification: Car Body Repairs Status: Active Positional Accuracy: Automatically positioned to the address	A8NE (SE)	577	-	241659 59888
135	Contemporary Trade Directory Entries Name: Deltor Location: Unit C, Long Acre, Saltash, Cornwall, PL12 6LZ Classification: Printers Status: Active Positional Accuracy: Automatically positioned to the address	A7SE (SW)	580	-	240951 59828
136	Contemporary Trade Directory Entries Name: Chasing Paper Ltd Location: 12, Grassmere Way, Pillmere, Saltash, Cornwall, PL12 6YT Classification: Reclaiming - Waste Products Status: Inactive Positional Accuracy: Automatically positioned to the address	A9NW (SE)	582	-	241790 59927
137	Contemporary Trade Directory Entries Name: Westward Building Services Location: Burraton Road, Saltash, PL12 6LU Classification: Builders' Merchants Status: Active Positional Accuracy: Automatically positioned to the address	A8SW (S)	622	-	241268 59707
137	Contemporary Trade Directory Entries Name: R & S Motors Location: Burraton Road, Saltash, Cornwall, PL12 6LU Classification: Garage Services Status: Active Positional Accuracy: Manually positioned within the geographical locality	A8SW (S)	623	-	241268 59706

Map ID	Details	Quadrant Reference (Compass Direction)	Estimated Distance From Site	Contact	NGR
137	Contemporary Trade Directory Entries Name: Westward Building Contractors Ltd Location: Burraton Road, Saltash, Cornwall, PL12 6LU Classification: Builders' Merchants Status: Inactive Positional Accuracy: Automatically positioned to the address	A8SW (S)	623	-	241268 59706
138	Contemporary Trade Directory Entries Name: Jad Building Supplies Ltd Location: Unit 1f, Long Acre, Saltash, Cornwall, PL12 6LZ Classification: Builders' Merchants Status: Inactive Positional Accuracy: Manually positioned to the road within the address or location	A7SE (SW)	641	-	240953 59757
138	Contemporary Trade Directory Entries Name: Vulcanising South West Location: Long Acre, SALTASH, Cornwall, PL12 6LZ Classification: Conveyors & Conveyor Belts Status: Active Positional Accuracy: Automatically positioned to the address	A7SE (SW)	670	-	240943 59730
139	Contemporary Trade Directory Entries Name: Mick Carroll Location: 11, Harebell Close, Pillmere, Saltash, Cornwall, PL12 6XL Classification: Carpet, Curtain & Upholstery Cleaners Status: Inactive Positional Accuracy: Automatically positioned to the address	A8SE (S)	656	-	241485 59718
139	Contemporary Trade Directory Entries Name: R Clean Location: 5, Harebell Close, Pillmere, Saltash, Cornwall, PL12 6XL Classification: Cleaning Services - Domestic Status: Active Positional Accuracy: Automatically positioned to the address	A8SE (S)	688	-	241522 59699
140	Contemporary Trade Directory Entries Name: Celtic Heating & Stoves Location: Carkeel, Saltash, Cornwall, PL12 6PH Classification: Woodburning Stoves Status: Active Positional Accuracy: Automatically positioned to the address	A12NW (W)	678	-	240559 60645
140	Contemporary Trade Directory Entries Name: J & M Location: Carkeel, Saltash, Cornwall, PL12 6PH Classification: Lawnmowers & Garden Machinery - Sales & Service Status: Inactive Positional Accuracy: Automatically positioned to the address	A12NW (W)	678	-	240559 60645
140	Contemporary Trade Directory Entries Name: Sound & Vision Fireworks Location: Carkeel, Saltash, Cornwall, PL12 6PH Classification: Firework Stockists Status: Inactive Positional Accuracy: Automatically positioned to the address	A12NW (W)	678	-	240559 60645
140	Contemporary Trade Directory Entries Name: Douglas Knight Location: Tamar View Garden Centre, Carkeel, Saltash, Cornwall, PL12 6SY Classification: Lawnmowers & Garden Machinery - Sales & Service Status: Inactive Positional Accuracy: Manually positioned to the address or location	A12NW (W)	679	-	240558 60644
141	Contemporary Trade Directory Entries Name: Devonmoor Supplies Ltd Location: Saltash Parkway, Long Acre, Saltash, Cornwall, PL12 6LZ Classification: Cleaning Materials & Equipment Status: Inactive Positional Accuracy: Automatically positioned to the address	A7SE (SW)	701	-	240884 59727
141	Contemporary Trade Directory Entries Name: Sanford Location: Unit 1f, Long Acre, Saltash, Cornwall, PL12 6LZ Classification: Car Dealers Status: Active Positional Accuracy: Manually positioned within the geographical locality	A7SE (SW)	701	-	240884 59727
141	Contemporary Trade Directory Entries Name: Motorland Location: Saltash Parkway, Long Acre, Saltash, Cornwall, PL12 6LZ Classification: Car Dealers Status: Active Positional Accuracy: Automatically positioned to the address	A7SE (SW)	701	-	240884 59727

Map ID	Details	Quadrant Reference (Compass Direction)	Estimated Distance From Site	Contact	NGR
141	Contemporary Trade Directory Entries Name: Abrasive Technology Ltd Location: Saltash Parkway, Long Acre, Saltash, Cornwall, PL12 6LZ Classification: Diamond Tool Manufacturers Status: Inactive Positional Accuracy: Automatically positioned to the address	A7SE (SW)	701	-	240884 59727
142	Contemporary Trade Directory Entries Name: Mayflower Fabrications Ltd Location: Moorlands Lane, Saltash, Cornwall, PL12 4HJ Classification: Engineers - General Status: Inactive Positional Accuracy: Automatically positioned to the address	A8SW (S)	709	-	241151 59626
142	Contemporary Trade Directory Entries Name: Retro Repro Location: 17, Moorlands Lane, Saltash, Cornwall, PL12 4HJ Classification: Bed & Mattress Manufacturers Status: Inactive Positional Accuracy: Automatically positioned to the address	A8SW (S)	709	-	241151 59626
143	Contemporary Trade Directory Entries Name: Righton Ltd Location: Long Acre, Saltash, PL12 6LZ Classification: Non-Ferrous Metals Status: Active Positional Accuracy: Automatically positioned to the address	A7SE (SW)	710	-	240815 59762
144	Contemporary Trade Directory Entries Name: Newport Motor Co Ltd Location: Callington Road, Saltash, Cornwall, PL12 6LN Classification: Car Dealers - Used Status: Active Positional Accuracy: Manually positioned within the geographical locality	A8SE (S)	731	-	241436 59623
145	Contemporary Trade Directory Entries Name: J & M Garden Machinery Location: Tamar View Nurseries, Carkeel, Saltash, PL12 6PH Classification: Lawnmowers & Garden Machinery - Sales & Service Status: Active Positional Accuracy: Automatically positioned to the address	A12NW (W)	749	-	240502 60696
146	Contemporary Trade Directory Entries Name: Composite Integration Ltd Location: Unit 1 Burraton Road, Saltash, Cornwall, PL12 6AY Classification: Mould Manufacturers Status: Active Positional Accuracy: Manually positioned to the road within the address or location	A7SE (SW)	768	-	240896 59643
146	Contemporary Trade Directory Entries Name: Roger Young Ltd Location: Saltash Parkway, Saltash Parkway Industrial Estate, Saltash, Cornwall, PL12 6LF Classification: Car Customisation & Conversion Specialists Status: Active Positional Accuracy: Automatically positioned to the address	A7SE (SW)	778	-	240858 59652
146	Contemporary Trade Directory Entries Name: Evans Halshaw Location: Saltash Parkway, Saltash Parkway Industrial Estate, Saltash, PL12 6LF Classification: Garage Services Status: Active Positional Accuracy: Automatically positioned to the address	A7SE (SW)	778	-	240858 59652
147	Contemporary Trade Directory Entries Name: Paul Harvey Location: Garden Bungalow, North Park Villas, Saltash, PL12 6LP Classification: Office Equipment Servicing & Maintenance Status: Active Positional Accuracy: Automatically positioned to the address	A8SW (S)	784	-	241339 59550
148	Contemporary Trade Directory Entries Name: Harrier Pneumatics Location: Unit 4, Marjorie Court, Burraton Road, Saltash, Cornwall, PL12 6AY Classification: Air Compressors Status: Active Positional Accuracy: Automatically positioned to the address	A7SE (S)	801	-	241006 59564

Map ID	Details	Quadrant Reference (Compass Direction)	Estimated Distance From Site	Contact	NGR
148	Contemporary Trade Directory Entries Name: Motive Graphics Location: Unit 6, Marjorie Court, Burraton Road, Saltash, Cornwall, PL12 6AY Classification: Vehicle Signage Status: Inactive Positional Accuracy: Automatically positioned to the address	A7SE (S)	809	-	241017 59552
149	Contemporary Trade Directory Entries Name: New View Windows & Conservatories Location: 9 Moorlands Lane, Saltash, Cornwall, PL12 4HJ Classification: Window Frames - Sales & Service Status: Active Positional Accuracy: Automatically positioned to the address	A3NW (S)	831	-	241245 59498
150	Contemporary Trade Directory Entries Name: Mainstone Services Location: 74, Liskeard Road, Saltash, Cornwall, PL12 4HG Classification: Mechanical Engineers Status: Inactive Positional Accuracy: Automatically positioned to the address	A3NW (S)	864	-	241118 59474
151	Contemporary Trade Directory Entries Name: Iconic Customs Location: Cockles Farm, Middle Pill, Saltash, PL12 6LQ Classification: Car Customisation & Conversion Specialists Status: Active Positional Accuracy: Automatically positioned to the address	A9NE (SE)	958	-	242344 59930
151	Contemporary Trade Directory Entries Name: J E F Mechanical Services Location: Cockles Farm, Middle Pill, Saltash, Cornwall, PL12 6LQ Classification: Car Engine Tuning & Diagnostic Services Status: Inactive Positional Accuracy: Automatically positioned to the address	A9NE (SE)	958	-	242344 59930
151	Contemporary Trade Directory Entries Name: Scg Autos Location: Cockles Farm, Middle Pill, Saltash, Cornwall, PL12 6LQ Classification: Garage Services Status: Inactive Positional Accuracy: Automatically positioned to the address	A9NE (SE)	958	-	242344 59930
152	Contemporary Trade Directory Entries Name: Saltash Car Supermarket Location: Saltash Parkway, Saltash Parkway Industrial Estate, Saltash, Cornwall, PL12 6LF Classification: Car Dealers - Used Status: Inactive Positional Accuracy: Automatically positioned to the address	A7SW (SW)	963	-	240654 59568
153	Fuel Station Entries Name: A38 Saltash Service Area Location: Callington Road, Carkeel, Saltash, Cornwall, PL12 6LF Brand: Bp Premises Type: Service Area Status: Open Positional Accuracy: Manually positioned to the address or location	A13SW (SW)	114	-	241212 60219
154	Fuel Station Entries Name: Mrh Tamar Spar Location: Callington Road, Carkeel, Saltash, Cornwall, PL12 6LF Brand: Texaco Premises Type: Petrol Station Status: Open Positional Accuracy: Manually positioned to the address or location	A8NW (S)	337	-	241347 60008
155	Points of Interest - Commercial Services Name: Ecolab Services Ltd Location: Unit 11 Prideaux Close, Tamar View Industrial Estate, Saltash, PL12 6LD Category: Contract Services Class Code: Pest and Vermin Control Positional Accuracy: Positioned to address or location	A13SE (SE)	11	10	241410 60428
155	Points of Interest - Commercial Services Name: Ecolab Services Ltd Location: Unit 11 Prideaux Close, Tamar View Industrial Estate, Saltash, PL12 6LD Category: Contract Services Class Code: Pest and Vermin Control Positional Accuracy: Positioned to address or location	A13SE (SE)	11	10	241410 60428

Map ID	Details	Quadrant Reference (Compass Direction)	Estimated Distance From Site	Contact	NGR
155	Points of Interest - Commercial Services Name: J D Racing Location: Unit 14-15 Prideaux Close, Tamar View Industrial Estate, Saltash, PL12 6LD Category: Repair and Servicing Class Code: Vehicle Repair, Testing and Servicing Positional Accuracy: Positioned to address or location	A13SE (SE)	15	10	241446 60432
155	Points of Interest - Commercial Services Name: Shell & Motors Location: Prideaux Close, Tamar View Industrial Estate, Saltash, PL12 6LD Category: Repair and Servicing Class Code: Vehicle Repair, Testing and Servicing Positional Accuracy: Positioned to address or location	A13SE (SE)	69	10	241429 60373
155	Points of Interest - Commercial Services Name: Shelland Motors Location: Unit 6 Prideaux Clo, Tamar View Indust Est, Saltash, Cornwall, PL12 6LD Category: Repair and Servicing Class Code: Vehicle Repair, Testing and Servicing Positional Accuracy: Positioned to address or location	A13SE (S)	70	10	241428 60372
156	Points of Interest - Commercial Services Name: Sleep & Hill Motors Location: Tamar View Industrial Estate, Saltash, PL12 6LD Category: Repair and Servicing Class Code: Vehicle Repair, Testing and Servicing Positional Accuracy: Positioned to address or location	A13SW (S)	87	10	241322 60280
156	Points of Interest - Commercial Services Name: Art Metal Industries Location: Unit 7, Tamar View Ind Est, Saltash, Cornwall, PL12 6LD Category: Construction Services Class Code: Metalworkers Including Blacksmiths Positional Accuracy: Positioned to address or location	A13SW (S)	114	10	241350 60274
157	Points of Interest - Commercial Services Name: Westcountry Environmental Services Ltd Location: 7 River Court, Kingsmill Road, Tamar View Industrial Estate, Saltash, PL12 6LE Category: Recycling Services Class Code: Recycling, Reclamation and Disposal Positional Accuracy: Positioned to address or location	A13SE (SE)	106	10	241527 60347
157	Points of Interest - Commercial Services Name: K S M Southwest Ltd Location: Unit 1 Libby Court, Tamar View Industrial Estate, Saltash, PL12 6LD Category: Repair and Servicing Class Code: Vehicle Repair, Testing and Servicing Positional Accuracy: Positioned to address or location	A13SE (SE)	144	10	241464 60304
157	Points of Interest - Commercial Services Name: Ashcroft Environmental Ltd Location: 1 Bridge Court, Kingsmill Road, Tamar View Industrial Estate, Saltash, PL12 6LS Category: Recycling Services Class Code: Recycling, Reclamation and Disposal Positional Accuracy: Positioned to address or location	A13SE (SE)	166	10	241514 60286
157	Points of Interest - Commercial Services Name: Ashcroft Group Location: 1 Bridge Court, Kingsmill Road, Tamar View Industrial Estate, Saltash, PL12 6LS Category: Recycling Services Class Code: Recycling, Reclamation and Disposal Positional Accuracy: Positioned to address or location	A13SE (SE)	166	10	241514 60286
157	Points of Interest - Commercial Services Name: Ksm Ltd Location: 1 Kingsmill Road, Tamar View Industrial Estate, Saltash, PL12 6LD Category: Recycling Services Class Code: Recycling, Reclamation and Disposal Positional Accuracy: Positioned to address or location	A13SE (S)	185	10	241468 60263
158	Points of Interest - Commercial Services Name: Car Wash Location: Callington Road, Carkeel, Saltash, Cornwall, PL12 6LF Category: Personal, Consumer and other Services Class Code: Vehicle Cleaning Services Positional Accuracy: Positioned to address or location	A13SW (SW)	114	10	241212 60219

Map ID	Details	Quadrant Reference (Compass Direction)	Estimated Distance From Site	Contact	NGR
158	Points of Interest - Commercial Services Name: A38 Saltash Service Area Location: Callington Road, Carkeel, Saltash, PL12 6LF Category: Personal, Consumer and other Services Class Code: Vehicle Cleaning Services Positional Accuracy: Positioned to address or location	A13SW (SW)	138	10	241231 60191
159	Points of Interest - Commercial Services Name: Mrh Tamar Spar Location: Callington Road, Carkeel, Saltash, PL12 6LF Category: Personal, Consumer and other Services Class Code: Vehicle Cleaning Services Positional Accuracy: Positioned to address or location	A8NW (S)	337	10	241347 60008
159	Points of Interest - Commercial Services Name: Car Wash Location: Callington Road, Carkeel, Saltash, Cornwall, PL12 6LF Category: Personal, Consumer and other Services Class Code: Vehicle Cleaning Services Positional Accuracy: Positioned to address or location	A8NW (S)	337	10	241347 60008
160	Points of Interest - Commercial Services Name: Ab Services Ltd Location: Unit 2 Enterprise Park, Moorlands Trading Estate, Saltash, PL12 6LX Category: Repair and Servicing Class Code: Vehicle Repair, Testing and Servicing Positional Accuracy: Positioned to address or location	A8NW (SW)	399	10	241104 59955
160	Points of Interest - Commercial Services Name: A B Services Saltash Ltd Location: Unit 2 Enterprise Park, Forge Lane, Moorlands Trading Estate, Saltash, PL12 6LX Category: Repair and Servicing Class Code: Vehicle Repair, Testing and Servicing Positional Accuracy: Positioned to address or location	A8NW (SW)	399	10	241104 59955
160	Points of Interest - Commercial Services Name: Big Nose Dragon Location: Unit 15 Saltash Business Park, Moorlands Trading Estate, Saltash, PL12 6LX Category: Repair and Servicing Class Code: Vehicle Repair, Testing and Servicing Positional Accuracy: Positioned to address or location	A8NW (SW)	466	10	241077 59893
161	Points of Interest - Commercial Services Name: Nightfreight (GB) Ltd Location: Tamar House, Forge Lane, Moorlands Trading Estate, Saltash, PL12 6LX Category: Transport, Storage and Delivery Class Code: Distribution and Haulage Positional Accuracy: Positioned to address or location	A8NW (S)	402	10	241280 59928
161	Points of Interest - Commercial Services Name: Appleby Westward Location: Forge Lane, Moorlands Trading Estate, Saltash, PL12 6LX Category: Transport, Storage and Delivery Class Code: Distribution and Haulage Positional Accuracy: Positioned to address or location	A8NW (S)	461	10	241310 59873
162	Points of Interest - Commercial Services Name: P.J Motors Location: East Town Farm, Carkeel, Saltash, PL12 6NP Category: Repair and Servicing Class Code: Vehicle Repair, Testing and Servicing Positional Accuracy: Positioned to address or location	A17SE (NW)	425	10	240928 60872
163	Points of Interest - Commercial Services Name: Albaston Auto Specialists Ltd Location: Unit 5 Gwel Avon Business Park, Gilston Road, Saltash, PL12 6TW Category: Repair and Servicing Class Code: Vehicle Repair, Testing and Servicing Positional Accuracy: Positioned to address or location	A8NE (SE)	450	10	241616 60009
163	Points of Interest - Commercial Services Name: Sids Motors Location: Unit 3 Gwel Avon Business Park, Gilston Road, Saltash, PL12 6TW Category: Repair and Servicing Class Code: Vehicle Repair, Testing and Servicing Positional Accuracy: Positioned to address or location	A8NE (SE)	482	10	241622 59978
163	Points of Interest - Commercial Services Name: Andersons Garage Ltd Location: Unit 4/6, Gilston Road, Saltash, PL12 6TW Category: Repair and Servicing Class Code: Vehicle Repair, Testing and Servicing Positional Accuracy: Positioned to address or location	A8NE (SE)	491	10	241693 59986

Map ID	Details	Quadrant Reference (Compass Direction)	Estimated Distance From Site	Contact	NGR
163	Points of Interest - Commercial Services Name: Anderson's Garage Location: Unit 4-6, Gilston Road, Saltash, PL12 6TW Category: Repair and Servicing Class Code: Vehicle Repair, Testing and Servicing Positional Accuracy: Positioned to address or location	A8NE (SE)	491	10	241693 59986
164	Points of Interest - Commercial Services Name: Sids Motors Location: Unit 2, Gilston Road, Saltash, PL12 6TW Category: Repair and Servicing Class Code: Vehicle Repair, Testing and Servicing Positional Accuracy: Positioned to address or location	A8NE (S)	506	10	241484 59883
164	Points of Interest - Commercial Services Name: Crash Repair Centre Location: 3a Gilston Road, Saltash, PL12 6TW Category: Repair and Servicing Class Code: Vehicle Repair, Testing and Servicing Positional Accuracy: Positioned to address or location	A8NE (S)	512	10	241498 59884
164	Points of Interest - Commercial Services Name: Crash Repair Centre Location: 3a Gilston Road, Saltash, PL12 6TW Category: Repair and Servicing Class Code: Vehicle Repair, Testing and Servicing Positional Accuracy: Positioned to address or location	A8NE (S)	512	10	241498 59884
164	Points of Interest - Commercial Services Name: South West Accident Repair Centre Location: Cubbitt House, Gilston Road, Saltash, PL12 6TW Category: Repair and Servicing Class Code: Vehicle Repair, Testing and Servicing Positional Accuracy: Positioned to address or location	A8NE (S)	526	10	241569 59914
164	Points of Interest - Commercial Services Name: South West Accident Repair Centre Location: Gilston Road, Saltash, PL12 6TW Category: Repair and Servicing Class Code: Vehicle Repair, Testing and Servicing Positional Accuracy: Positioned to address or location	A8NE (S)	526	10	241569 59914
164	Points of Interest - Commercial Services Name: Loren Marketing Ltd Location: 21a Saltash Parkway Industrial Estate, Saltash, PL12 6LF Category: Transport, Storage and Delivery Class Code: Distribution and Haulage Positional Accuracy: Positioned to address or location	A8SE (S)	569	10	241509 59826
164	Points of Interest - Commercial Services Name: Karin Herzog Distribution Ltd Location: 21a Saltash Parkway Industrial Estate, Saltash, PL12 6LF Category: Transport, Storage and Delivery Class Code: Distribution and Haulage Positional Accuracy: Positioned to address or location	A8SE (S)	569	10	241509 59826
164	Points of Interest - Commercial Services Name: Kozmic Performance Centre Location: 21d Saltash Parkway Industrial Estate, Saltash, PL12 6LF Category: Repair and Servicing Class Code: Vehicle Repair, Testing and Servicing Positional Accuracy: Positioned to address or location	A8SE (S)	571	10	241535 59837
164	Points of Interest - Commercial Services Name: Alford Auto Repairs Location: 21d Saltash Parkway Industrial Estate, Saltash, PL12 6LF Category: Repair and Servicing Class Code: Vehicle Repair, Testing and Servicing Positional Accuracy: Positioned to address or location	A8SE (S)	571	10	241535 59837
164	Points of Interest - Commercial Services Name: Alford's Auto Repair Location: 21d Saltash Parkway Industrial Estate, Saltash, PL12 6LF Category: Repair and Servicing Class Code: Vehicle Repair, Testing and Servicing Positional Accuracy: Positioned to address or location	A8SE (S)	571	10	241535 59837
164	Points of Interest - Commercial Services Name: Saltash Hand Carwash Location: Saltash Parkway Industrial Estate, Saltash, PL12 6LF Category: Personal, Consumer and other Services Class Code: Vehicle Cleaning Services Positional Accuracy: Positioned to address or location	A8SE (S)	578	10	241507 59814

Map ID	Details	Quadrant Reference (Compass Direction)	Estimated Distance From Site	Contact	NGR
165	Points of Interest - Commercial Services Name: Saltash Daf Location: H M G House, Channon Road, Moorlands Trading Estate, Saltash, PL12 6NZ Category: Repair and Servicing Class Code: Vehicle Repair, Testing and Servicing Positional Accuracy: Positioned to address or location	A8SW (S)	507	10	241201 59823
165	Points of Interest - Commercial Services Name: Saltash Daf Location: Forge Lane, Moorlands Trading Estate, Saltash, PL12 6LX Category: Repair and Servicing Class Code: Vehicle Repair, Testing and Servicing Positional Accuracy: Positioned to address or location	A8SW (S)	507	10	241201 59823
165	Points of Interest - Commercial Services Name: Saltash Daf Location: H M G House, Channon Road, Moorlands Trading Estate, Saltash, PL12 6NZ Category: Repair and Servicing Class Code: Vehicle Repair, Testing and Servicing Positional Accuracy: Positioned to address or location	A8SW (S)	507	10	241201 59823
166	Points of Interest - Commercial Services Name: D B Autos Ltd Location: Unit 1, Gilston Road, Saltash, PL12 6TW Category: Repair and Servicing Class Code: Vehicle Repair, Testing and Servicing Positional Accuracy: Positioned to address or location	A8NE (S)	507	10	241409 59849
166	Points of Interest - Commercial Services Name: D B Auto Repair Location: Unit 1, Gilston Road, Saltash, PL12 6TW Category: Repair and Servicing Class Code: Vehicle Repair, Testing and Servicing Positional Accuracy: Positioned to address or location	A8NE (S)	507	10	241409 59849
167	Points of Interest - Commercial Services Name: Eden Engineering Ltd Location: Eden House, Forge Lane, Moorlands Trading Estate, Saltash, PL12 6LX Category: Construction Services Class Code: Metalworkers Including Blacksmiths Positional Accuracy: Positioned to address or location	A7NE (SW)	514	10	240987 59884
168	Points of Interest - Commercial Services Name: Spectrum South West Ltd Location: Unit 1, Plot 7 Gilston Road, Saltash, PL12 6TW Category: Repair and Servicing Class Code: Vehicle Repair, Testing and Servicing Positional Accuracy: Positioned to address or location	A8NE (SE)	537	10	241654 59928
168	Points of Interest - Commercial Services Name: D B Autos Ltd Location: Unit 8 Gilston Road Business Park, Saltash, PL12 6TW Category: Repair and Servicing Class Code: Vehicle Repair, Testing and Servicing Positional Accuracy: Positioned to address or location	A8NE (SE)	538	10	241655 59927
168	Points of Interest - Commercial Services Name: D B Autos Ltd Location: Unit 8, Gilston Road, Saltash, PL12 6TW Category: Repair and Servicing Class Code: Vehicle Repair, Testing and Servicing Positional Accuracy: Positioned to address or location	A8NE (SE)	557	10	241694 59917
169	Points of Interest - Commercial Services Name: R & S Motors Ltd Location: Moorlands Lane, Saltash, PL12 4HJ Category: Repair and Servicing Class Code: Vehicle Repair, Testing and Servicing Positional Accuracy: Positioned to address or location	A8SW (S)	655	10	241185 59676
169	Points of Interest - Commercial Services Name: R & S Motors Ltd Location: Moorlands Lane, Saltash, PL12 4HJ Category: Repair and Servicing Class Code: Vehicle Repair, Testing and Servicing Positional Accuracy: Positioned to address or location	A8SW (S)	655	10	241185 59676
169	Points of Interest - Commercial Services Name: Moorland Auto Solutions Location: 19 Moorlands Lane, Saltash, PL12 4HJ Category: Repair and Servicing Class Code: Vehicle Repair, Testing and Servicing Positional Accuracy: Positioned to address or location	A8SW (S)	709	10	241151 59626

Map ID	Details	Quadrant Reference (Compass Direction)	Estimated Distance From Site	Contact	NGR
170	Points of Interest - Commercial Services Name: Evans Halshaw Motors Ltd Location: Saltash Parkway, Saltash Parkway Industrial Estate, Saltash, PL12 6LF Category: Repair and Servicing Class Code: Vehicle Repair, Testing and Servicing Positional Accuracy: Positioned to address or location	A7SE (SW)	778	10	240858 59652
171	Points of Interest - Commercial Services Name: J R E Racing Products Location: Unit 5 Marjorie Court, Burraton Road, Saltash, PL12 6AY Category: Repair and Servicing Class Code: Vehicle Repair, Testing and Servicing Positional Accuracy: Positioned to address or location	A7SE (S)	806	10	241013 59556
172	Points of Interest - Commercial Services Name: J E F Mechanical Services Location: Cockles Farm, Middle Pill, Saltash, PL12 6LQ Category: Repair and Servicing Class Code: Vehicle Repair, Testing and Servicing Positional Accuracy: Positioned to address or location	A9NE (SE)	958	10	242344 59930
172	Points of Interest - Commercial Services Name: S C G Autos Location: Cockles Farm, Middle Pill, Saltash, PL12 6LQ Category: Repair and Servicing Class Code: Vehicle Repair, Testing and Servicing Positional Accuracy: Positioned to address or location	A9NE (SE)	958	10	242344 59930
173	Points of Interest - Commercial Services Name: Spectrum Motor Body Works Location: Unit 8 Cockles Farm, Middle Pill, Saltash, PL12 6LQ Category: Repair and Servicing Class Code: Vehicle Repair, Testing and Servicing Positional Accuracy: Positioned to address or location	A10NW (SE)	993	10	242430 60011
174	Points of Interest - Manufacturing and Production Name: Tanks Location: PL12 Category: Industrial Features Class Code: Tanks (Generic) Positional Accuracy: Positioned to an adjacent address or location	A13SE (SE)	14	10	241529 60439
174	Points of Interest - Manufacturing and Production Name: Tank Location: PL12 Category: Industrial Features Class Code: Tanks (Generic) Positional Accuracy: Positioned to address or location	A13SE (SE)	19	10	241525 60434
174	Points of Interest - Manufacturing and Production Name: Tank Location: PL12 Category: Industrial Features Class Code: Tanks (Generic) Positional Accuracy: Positioned to address or location	A13SE (SE)	25	10	241526 60428
174	Points of Interest - Manufacturing and Production Name: Tanks Location: PL12 Category: Industrial Features Class Code: Tanks (Generic) Positional Accuracy: Positioned to an adjacent address or location	A13SE (SE)	50	10	241553 60404
175	Points of Interest - Manufacturing and Production Name: Tamar View Industrial Estate Location: PL12 Category: Industrial Features Class Code: Business Parks and Industrial Estates Positional Accuracy: Positioned to an adjacent address or location	A13SE (SE)	139	10	241631 60346
176	Points of Interest - Manufacturing and Production Name: Tank Location: PL12 Category: Industrial Features Class Code: Tanks (Generic) Positional Accuracy: Positioned to an adjacent address or location	A13SE (SE)	238	10	241546 60215
177	Points of Interest - Manufacturing and Production Name: Tank Location: PL12 Category: Industrial Features Class Code: Tanks (Generic) Positional Accuracy: Positioned to an adjacent address or location	A8NE (S)	397	10	241458 59994

Map ID	Details	Quadrant Reference (Compass Direction)	Estimated Distance From Site	Contact	NGR
178	Points of Interest - Manufacturing and Production Name: Saltash Industrial Estate Location: PL12 Category: Industrial Features Class Code: Business Parks and Industrial Estates Positional Accuracy: Positioned to an adjacent address or location	A8NE (SE)	425	10	241577 60029
178	Points of Interest - Manufacturing and Production Name: Independent Slate Supplies Ltd Location: Unit 6 Gwel Avon Business Park, Gilston Road, Saltash, PL12 6TW Category: Extractive Industries Class Code: Stone Quarrying and Preparation Positional Accuracy: Positioned to address or location	A8NE (SE)	442	10	241620 60018
178	Points of Interest - Manufacturing and Production Name: Works Location: Not Supplied Category: Industrial Features Class Code: Unspecified Works Or Factories Positional Accuracy: Positioned to an adjacent address or location	A8NE (S)	459	10	241572 59995
178	Points of Interest - Manufacturing and Production Name: Works Location: Not Supplied Category: Industrial Features Class Code: Unspecified Works Or Factories Positional Accuracy: Positioned to an adjacent address or location	A8NE (SE)	463	10	241598 59993
178	Points of Interest - Manufacturing and Production Name: Works Location: PL12 Category: Industrial Features Class Code: Unspecified Works Or Factories Positional Accuracy: Positioned to an adjacent address or location	A8NE (SE)	463	10	241594 59993
178	Points of Interest - Manufacturing and Production Name: Gwel Avon Business Park Location: PL12 Category: Industrial Features Class Code: Business Parks and Industrial Estates Positional Accuracy: Positioned to an adjacent address or location	A8NE (SE)	479	10	241639 59984
179	Points of Interest - Manufacturing and Production Name: Tank Location: PL12 Category: Industrial Features Class Code: Tanks (Generic) Positional Accuracy: Positioned to address or location	A8NW (SW)	436	10	241050 59938
179	Points of Interest - Manufacturing and Production Name: Tank Location: PL12 Category: Industrial Features Class Code: Tanks (Generic) Positional Accuracy: Positioned to address or location	A8NW (SW)	444	10	241043 59932
179	Points of Interest - Manufacturing and Production Name: Tank Location: PL12 Category: Industrial Features Class Code: Tanks (Generic) Positional Accuracy: Positioned to address or location	A8NW (SW)	445	10	241040 59933
179	Points of Interest - Manufacturing and Production Name: Tank Location: PL12 Category: Industrial Features Class Code: Tanks (Generic) Positional Accuracy: Positioned to address or location	A8NW (SW)	446	10	241036 59934
179	Points of Interest - Manufacturing and Production Name: Tanks Location: PL12 Category: Industrial Features Class Code: Tanks (Generic) Positional Accuracy: Positioned to an adjacent address or location	A8NW (SW)	450	10	241038 59928
179	Points of Interest - Manufacturing and Production Name: Saltash Business Park Location: PL12 Category: Industrial Features Class Code: Business Parks and Industrial Estates Positional Accuracy: Positioned to an adjacent address or location	A8NW (SW)	485	10	241085 59870

Map ID	Details	Quadrant Reference (Compass Direction)	Estimated Distance From Site	Contact	NGR
180	Points of Interest - Manufacturing and Production Name: Tanks Location: PL12 Category: Industrial Features Class Code: Tanks (Generic) Positional Accuracy: Positioned to an adjacent address or location	A8NE (S)	491	10	241379 59856
181	Points of Interest - Manufacturing and Production Name: Wks Location: PL12 Category: Industrial Features Class Code: Unspecified Works Or Factories Positional Accuracy: Positioned to an adjacent address or location	A8NE (S)	502	10	241493 59893
181	Points of Interest - Manufacturing and Production Name: Works Location: Not Supplied Category: Industrial Features Class Code: Unspecified Works Or Factories Positional Accuracy: Positioned to an adjacent address or location	A8NE (S)	503	10	241495 59893
182	Points of Interest - Manufacturing and Production Name: Independent Slate Supplies Ltd Location: 6 Gilston Road, Saltash, PL12 6TW Category: Extractive Industries Class Code: Stone Quarrying and Preparation Positional Accuracy: Positioned to address or location	A8NE (SE)	552	10	241630 59908
182	Points of Interest - Manufacturing and Production Name: Shawbrooke Stone Ltd Location: 6 Gilston Road, Saltash, PL12 6TW Category: Extractive Industries Class Code: Stone Quarrying and Preparation Positional Accuracy: Positioned to address or location	A8NE (SE)	552	10	241630 59908
183	Points of Interest - Manufacturing and Production Name: Tank Location: PL12 Category: Industrial Features Class Code: Tanks (Generic) Positional Accuracy: Positioned to an adjacent address or location	A8SW (S)	758	10	241173 59574
183	Points of Interest - Manufacturing and Production Name: Works Location: Not Supplied Category: Industrial Features Class Code: Unspecified Works Or Factories Positional Accuracy: Positioned to an adjacent address or location	A8SW (S)	807	10	241209 59522
183	Points of Interest - Manufacturing and Production Name: Works Location: PL12 Category: Industrial Features Class Code: Unspecified Works Or Factories Positional Accuracy: Positioned to an adjacent address or location	A8SW (S)	807	10	241203 59522
184	Points of Interest - Manufacturing and Production Name: Saltash Parkway Industrial Estate Location: PL12 Category: Industrial Features Class Code: Business Parks and Industrial Estates Positional Accuracy: Positioned to an adjacent address or location	A7SE (SW)	785	10	240792 59686
185	Points of Interest - Manufacturing and Production Name: Works Location: Not Supplied Category: Industrial Features Class Code: Unspecified Works Or Factories Positional Accuracy: Positioned to an adjacent address or location	A9NE (SE)	890	10	242258 59925
185	Points of Interest - Manufacturing and Production Name: Works Location: PL12 Category: Industrial Features Class Code: Unspecified Works Or Factories Positional Accuracy: Positioned to an adjacent address or location	A9NE (SE)	896	10	242264 59923
186	Points of Interest - Public Infrastructure Name: Shell & Motors Location: Prideaux Close, Tamar View Industrial Estate, Saltash, Cornwall, PL12 6LD Category: Road And Rail Class Code: Petrol and Fuel Stations Positional Accuracy: Positioned to address or location	A13SE (SE)	69	10	241429 60373

Map ID	Details	Quadrant Reference (Compass Direction)	Estimated Distance From Site	Contact	NGR
186	Points of Interest - Public Infrastructure Name: C S G Sealand Location: Tamar View Industrial Estate, Saltash, PL12 6LD Category: Infrastructure and Facilities Class Code: Waste Storage, Processing and Disposal Positional Accuracy: Positioned to address or location	A13SE (S)	116	10	241386 60306
186	Points of Interest - Public Infrastructure Name: C S G Sealand Location: Tamar View Industrial Estate, Saltash, PL12 6LD Category: Infrastructure and Facilities Class Code: Waste Storage, Processing and Disposal Positional Accuracy: Positioned to address or location	A13SE (S)	116	10	241386 60306
186	Points of Interest - Public Infrastructure Name: K S M Ltd Location: Unit 1 Libby Court, Tamar View Industrial Estate, Saltash, PL12 6LD Category: Infrastructure and Facilities Class Code: Waste Storage, Processing and Disposal Positional Accuracy: Positioned to address or location	A13SE (SE)	144	10	241464 60304
187	Points of Interest - Public Infrastructure Name: Alpha Logic Location: Unit 7b, Tamar View Industrial Estate, Saltash, PL12 6LD Category: Infrastructure and Facilities Class Code: Waste Storage, Processing and Disposal Positional Accuracy: Positioned to address or location	A13SE (SE)	82	10	241562 60373
188	Points of Interest - Public Infrastructure Name: A38 Saltash Service Area Location: Callington Road, Carkeel, Saltash, Cornwall, PL12 6LF Category: Road And Rail Class Code: Petrol and Fuel Stations Positional Accuracy: Positioned to address or location	A13SW (SW)	114	10	241212 60219
188	Points of Interest - Public Infrastructure Name: BP Service Station Location: Saltash Industrial Estate, Saltash, PL12 6LF Category: Road And Rail Class Code: Petrol and Fuel Stations Positional Accuracy: Positioned to address or location	A13SW (SW)	115	10	241210 60218
188	Points of Interest - Public Infrastructure Name: Moto Location: A38 Carkeel Roundabout, Saltash, PL12 6LF Category: Road And Rail Class Code: Petrol and Fuel Stations Positional Accuracy: Positioned to address or location	A13SW (SW)	115	10	241209 60219
189	Points of Interest - Public Infrastructure Name: Recycling Centre Location: Avery Way, PL12 Category: Infrastructure and Facilities Class Code: Recycling Centres Positional Accuracy: Positioned to address or location	A13SE (SE)	199	10	241576 60257
189	Points of Interest - Public Infrastructure Name: SITA UK Ltd Location: Tamar View Industrial Estate, Saltash, PL12 6LD Category: Infrastructure and Facilities Class Code: Waste Storage, Processing and Disposal Positional Accuracy: Positioned to address or location	A13SE (SE)	214	10	241585 60243
190	Points of Interest - Public Infrastructure Name: Texaco Location: Carkeel Roundabout Callington Road, Saltash, PL12 6LF Category: Road And Rail Class Code: Petrol and Fuel Stations Positional Accuracy: Positioned to address or location	A8NW (S)	334	10	241349 60011
190	Points of Interest - Public Infrastructure Name: Malthurst Tamar Location: Carkeel Roundabout, Callington Road, Saltash, PL12 6LF Category: Road And Rail Class Code: Petrol and Fuel Stations Positional Accuracy: Positioned to address or location	A8NW (S)	335	10	241349 60010
190	Points of Interest - Public Infrastructure Name: Malthurst Tamar Services Location: Carkeel Roundabout, Callington Road, Saltash, PL12 6DX Category: Road And Rail Class Code: Petrol and Fuel Stations Positional Accuracy: Positioned to address or location	A8NW (S)	336	10	241350 60010

Map ID	Details	Quadrant Reference (Compass Direction)	Estimated Distance From Site	Contact	NGR
190	Points of Interest - Public Infrastructure Name: Moto Saltash Location: Moorlands Trading Estate, Saltash, PL12 6LX Category: Road And Rail Class Code: Petrol and Fuel Stations Positional Accuracy: Positioned to address or location	A8NW (S)	336	10	241350 60010
190	Points of Interest - Public Infrastructure Name: MRH Tamar Spar Location: Callington Road, Carkeel, Saltash, PL12 6LF Category: Road And Rail Class Code: Petrol and Fuel Stations Positional Accuracy: Positioned to address or location	A8NW (S)	337	10	241347 60008
191	Points of Interest - Public Infrastructure Name: Chasing Waste Location: 12 Grassmere Way, Pillmere, Saltash, PL12 6YT Category: Infrastructure and Facilities Class Code: Waste Storage, Processing and Disposal Positional Accuracy: Positioned to address or location	A9NW (SE)	582	10	241790 59927
192	Points of Interest - Public Infrastructure Name: Mausoleum Location: Not Supplied Category: Infrastructure and Facilities Class Code: Cemeteries and Crematoria Positional Accuracy: Positioned to an adjacent address or location	A17NE (NW)	865	10	240852 61388
193	Points of Interest - Recreational and Environmental Name: Play Area Location: Nr Avery Way, PL12 Category: Recreational Class Code: Playgrounds Positional Accuracy: Positioned to address or location	A8NW (SW)	231	10	241145 60119
193	Points of Interest - Recreational and Environmental Name: Play Area Location: Not Supplied Category: Recreational Class Code: Playgrounds Positional Accuracy: Positioned to an adjacent address or location	A8NW (SW)	245	10	241119 60117
194	Points of Interest - Recreational and Environmental Name: Playground Location: Brunel Road, PL12 Category: Recreational Class Code: Playgrounds Positional Accuracy: Positioned to address or location	A8SE (S)	611	10	241610 59839
195	Points of Interest - Recreational and Environmental Name: Playground Location: Grassmere Way, PL12 Category: Recreational Class Code: Playgrounds Positional Accuracy: Positioned to address or location	A9NW (SE)	619	10	241891 59942
196	Points of Interest - Recreational and Environmental Name: Playground Location: Harebell Close, PL12 Category: Recreational Class Code: Playgrounds Positional Accuracy: Positioned to address or location	A8SE (S)	670	10	241489 59705
197	Points of Interest - Recreational and Environmental Name: Playground Location: Not Supplied Category: Recreational Class Code: Playgrounds Positional Accuracy: Positioned to an adjacent address or location	A8SE (S)	713	10	241386 59630
197	Points of Interest - Recreational and Environmental Name: Playground Location: Callington Road, PL12 Category: Recreational Class Code: Playgrounds Positional Accuracy: Positioned to an adjacent address or location	A8SE (S)	715	10	241395 59630
198	Points of Interest - Recreational and Environmental Name: Playground Location: Honeysuckle Close, PL12 Category: Recreational Class Code: Playgrounds Positional Accuracy: Positioned to address or location	A8SE (S)	760	10	241571 59643

Map ID	Details	Quadrant Reference (Compass Direction)	Estimated Distance From Site	Contact	NGR
199	Points of Interest - Recreational and Environmental Name: Playground Location: Grassmere Way, PL12 Category: Recreational Class Code: Playgrounds Positional Accuracy: Positioned to address or location	A9NW (SE)	764	10	242008 59847
200	Points of Interest - Recreational and Environmental Name: Playground Location: Grassmere Way, PL12 Category: Recreational Class Code: Playgrounds Positional Accuracy: Positioned to an adjacent address or location	A9SE (SE)	945	10	242063 59664
201	Points of Interest - Recreational and Environmental Name: Play Area Location: Smithfield Drive, PL12 Category: Recreational Class Code: Playgrounds Positional Accuracy: Positioned to address or location	A2NE (SW)	973	10	240837 59444
201	Points of Interest - Recreational and Environmental Name: Play Area Location: Not Supplied Category: Recreational Class Code: Playgrounds Positional Accuracy: Positioned to an adjacent address or location	A2NE (SW)	974	10	240840 59442

Map ID	Details	Quadrant Reference (Compass Direction)	Estimated Distance From Site	Contact	NGR
202	Ancient Woodland Name: Burrhills Wood Reference: 1114363 Area(m ²): 11479.87 Type: Ancient and Semi-Natural Woodland	A19SW (NE)	474	11	241866 60953
203	Areas of Outstanding Natural Beauty Name: Tamar Valley Multiple Areas: Y Total Area (m2): 196493528.08 Designation Date: 30th August 1995 Source: Natural England	A13NW (N)	0	11	241357 60672
204	Marine Nature Reserves Name: Tamar Estuary Sites Multiple Area: Y Area (m2): 3549225.51 Source: Natural England	A14NW (NE)	231	11	241720 60752
205	Sites of Special Scientific Interest Name: Tamar - Tavy Estuary Multiple Areas: N Total Area (m2): 14137367.16 Source: Natural England Reference: 1005917 Designation Details: Special Area Of Conservation Designation Date: 27th March 1991 Date Type: Notified Designation Details: Site Of Special Scientific Interest Designation Date: 27th March 1991 Date Type: Notified Designation Details: Water Framework Directive (WFD) Designation Date: 27th March 1991 Date Type: Notified Designation Details: Special Protection Area Designation Date: 27th March 1991 Date Type: Notified	A13NE (NE)	143	11	241586 60755
206	Special Areas of Conservation Name: Plymouth Sound & Estuaries Multiple Areas: Y Total Area (m2): 63869546.9 Source: Natural England Reference: UK0013111 Status: Designated	A13NE (NE)	143	11	241586 60755
207	Special Protection Areas Name: Tamar Estuaries Complex Multiple Areas: Y Total Area (m2): 19448504.65 Source: Natural England Reference: UK9010141 Designation Date: Not Supplied	A14NW (NE)	233	11	241722 60752

Agency & Hydrological	Version	Update Cycle
Contaminated Land Register Entries and Notices Plymouth City Council - Environmental Regulation Service West Devon Borough Council - Environmental Health Department South Hams District Council - Environmental Health Department Cornwall Council - Environmental Health Department Caradon District Council (now part of Cornwall Council) - Environmental Health Department	April 2014 December 2014 January 2013 January 2014 November 2008	Annual Rolling Update Annual Rolling Update Annual Rolling Update Annually Not Applicable
Discharge Consents Environment Agency - South West Region	April 2016	Quarterly
Enforcement and Prohibition Notices Environment Agency - South West Region	March 2013	As notified
Integrated Pollution Controls Environment Agency - South West Region	October 2008	Not Applicable
Integrated Pollution Prevention And Control Environment Agency - South West Region	April 2016	Quarterly
Local Authority Integrated Pollution Prevention And Control West Devon Borough Council - Environmental Health Department South Hams District Council - Environmental Health Department Caradon District Council (now part of Cornwall Council) - Environmental Health Department Plymouth City Council - Environmental Health Department Cornwall Council - Environmental Health Department	April 2014 February 2013 March 2008 March 2014 September 2014	Annual Rolling Update Annual Rolling Update Not Applicable Annual Rolling Update Annually
Local Authority Pollution Prevention and Controls West Devon Borough Council - Environmental Health Department Caradon District Council (now part of Cornwall Council) - Environmental Health Department Plymouth City Council - Environmental Health Department South Hams District Council - Environmental Health Department Cornwall Council - Environmental Health Department	April 2014 March 2008 March 2014 October 2014 September 2014	Annual Rolling Update Not Applicable Annual Rolling Update Annual Rolling Update Annually
Local Authority Pollution Prevention and Control Enforcements West Devon Borough Council - Environmental Health Department South Hams District Council - Environmental Health Department Caradon District Council (now part of Cornwall Council) - Environmental Health Department Plymouth City Council - Environmental Health Department Cornwall Council - Environmental Health Department	April 2014 February 2013 March 2008 March 2014 September 2014	Annual Rolling Update Annual Rolling Update Not Applicable Annual Rolling Update Annually
Nearest Surface Water Feature Ordnance Survey	July 2012	Quarterly
Pollution Incidents to Controlled Waters Environment Agency - South West Region	September 1999	Not Applicable
Prosecutions Relating to Authorised Processes Environment Agency - South West Region	March 2013	As notified
Prosecutions Relating to Controlled Waters Environment Agency - South West Region	March 2013	As notified
River Quality Environment Agency - Head Office	November 2001	Not Applicable
River Quality Biology Sampling Points Environment Agency - Head Office	July 2012	Annually
River Quality Chemistry Sampling Points Environment Agency - Head Office	July 2012	Annually
Substantiated Pollution Incident Register Environment Agency - South West Region - Cornwall Area Environment Agency - South West Region - Devon Area Environment Agency - South West Region - Devon and Cornwall Area	July 2016 July 2016 July 2016	Quarterly Quarterly Quarterly
Water Abstractions Environment Agency - South West Region	July 2016	Quarterly

Agency & Hydrological	Version	Update Cycle
Water Industry Act Referrals Environment Agency - South West Region	July 2016	Quarterly
Groundwater Vulnerability Environment Agency - Head Office	April 2015	Not Applicable
Drift Deposits Environment Agency - Head Office	January 1999	Not Applicable
Bedrock Aquifer Designations British Geological Survey - National Geoscience Information Service	August 2015	As notified
Superficial Aquifer Designations British Geological Survey - National Geoscience Information Service	August 2015	As notified
Source Protection Zones Environment Agency - Head Office	April 2016	Quarterly
Extreme Flooding from Rivers or Sea without Defences Environment Agency - Head Office	February 2016	Quarterly
Flooding from Rivers or Sea without Defences Environment Agency - Head Office	February 2016	Quarterly
Areas Benefiting from Flood Defences Environment Agency - Head Office	February 2016	Quarterly
Flood Water Storage Areas Environment Agency - Head Office	February 2016	Quarterly
Flood Defences Environment Agency - Head Office	February 2016	Quarterly
Detailed River Network Lines Environment Agency - Head Office	March 2012	Annually
Detailed River Network Offline Drainage Environment Agency - Head Office	March 2012	Annually
Surface Water 1 in 30 year Flood Extent Environment Agency - Head Office	October 2013	As notified
Surface Water 1 in 100 year Flood Extent Environment Agency - Head Office	October 2013	As notified
Surface Water 1 in 1000 year Flood Extent Environment Agency - Head Office	October 2013	As notified
Surface Water Suitability Environment Agency - Head Office	October 2013	As notified
BGS Groundwater Flooding Susceptibility British Geological Survey - National Geoscience Information Service	May 2013	Annually

Waste	Version	Update Cycle
BGS Recorded Landfill Sites British Geological Survey - National Geoscience Information Service	June 1996	Not Applicable
Historical Landfill Sites Environment Agency - Head Office	May 2016	Quarterly
Integrated Pollution Control Registered Waste Sites Environment Agency - South West Region	October 2008	Not Applicable
Licensed Waste Management Facilities (Landfill Boundaries) Environment Agency - South West Region - Cornwall Area Environment Agency - South West Region - Devon Area Environment Agency - South West Region - Devon and Cornwall Area	May 2016 May 2016 May 2016	Quarterly Quarterly Quarterly
Licensed Waste Management Facilities (Locations) Environment Agency - South West Region - Cornwall Area Environment Agency - South West Region - Devon Area Environment Agency - South West Region - Devon and Cornwall Area	April 2016 April 2016 April 2016	Quarterly Quarterly Quarterly
Local Authority Landfill Coverage Caradon District Council (now part of Cornwall Council) Cornwall County Council (now part of Cornwall Council) Devon County Council Plymouth City Council - Environmental Health Department South Hams District Council - Environmental Health Department West Devon Borough Council - Environmental Health Department	May 2000 May 2000 May 2000 May 2000 May 2000 May 2000	Not Applicable Not Applicable Not Applicable Not Applicable Not Applicable Not Applicable
Local Authority Recorded Landfill Sites Caradon District Council (now part of Cornwall Council) Cornwall County Council (now part of Cornwall Council) Devon County Council Plymouth City Council - Environmental Health Department South Hams District Council - Environmental Health Department West Devon Borough Council - Environmental Health Department	May 2000 May 2000 May 2000 May 2000 May 2000 May 2000	Not Applicable Not Applicable Not Applicable Not Applicable Not Applicable Not Applicable
Potentially Infilled Land (Non-Water) Landmark Information Group Limited	December 1999	Not Applicable
Potentially Infilled Land (Water) Landmark Information Group Limited	December 1999	Not Applicable
Registered Landfill Sites Environment Agency - South West Region - Cornwall Area Environment Agency - South West Region - Devon Area	March 2003 March 2003	Not Applicable Not Applicable
Registered Waste Transfer Sites Environment Agency - South West Region - Cornwall Area Environment Agency - South West Region - Devon Area	March 2003 March 2003	Not Applicable Not Applicable
Registered Waste Treatment or Disposal Sites Environment Agency - South West Region - Cornwall Area Environment Agency - South West Region - Devon Area	March 2003 March 2003	Not Applicable Not Applicable

Hazardous Substances	Version	Update Cycle
Control of Major Accident Hazards Sites (COMAH) Health and Safety Executive	July 2016	Bi-Annually
Explosive Sites Health and Safety Executive	February 2016	Bi-Annually
Notification of Installations Handling Hazardous Substances (NIHHS) Health and Safety Executive	November 2000	Not Applicable
Planning Hazardous Substance Enforcements South Hams District Council - Planning Department West Devon Borough Council - Planning and Development Cornwall County Council (now part of Cornwall Council) Caradon District Council (now part of Cornwall Council) - Planning Department Cornwall Council - Planning Department Plymouth City Council - Planning & Transport Services Devon County Council	February 2016 February 2016 January 2009 March 2009 May 2016 October 2015 September 2008	Annual Rolling Update Annual Rolling Update Annual Rolling Update Not Applicable Annually Annual Rolling Update Annual Rolling Update
Planning Hazardous Substance Consents South Hams District Council - Planning Department West Devon Borough Council - Planning and Development Cornwall County Council (now part of Cornwall Council) Caradon District Council (now part of Cornwall Council) - Planning Department Cornwall Council - Planning Department Plymouth City Council - Planning & Transport Services Devon County Council	February 2016 February 2016 January 2009 March 2009 May 2016 October 2015 September 2008	Annual Rolling Update Annual Rolling Update Annual Rolling Update Not Applicable Annually Annual Rolling Update Annual Rolling Update

Geological	Version	Update Cycle
BGS 1:625,000 Solid Geology British Geological Survey - National Geoscience Information Service	January 2009	Not Applicable
BGS Estimated Soil Chemistry British Geological Survey - National Geoscience Information Service	October 2015	Annually
BGS Recorded Mineral Sites British Geological Survey - National Geoscience Information Service	May 2016	Bi-Annually
Brine Compensation Area Cheshire Brine Subsidence Compensation Board	August 2011	Not Applicable
Coal Mining Affected Areas The Coal Authority - Property Searches	March 2014	As notified
Mining Instability Ove Arup & Partners	October 2000	Not Applicable
Non Coal Mining Areas of Great Britain British Geological Survey - National Geoscience Information Service	May 2015	Not Applicable
Potential for Collapsible Ground Stability Hazards British Geological Survey - National Geoscience Information Service	June 2015	Annually
Potential for Compressible Ground Stability Hazards British Geological Survey - National Geoscience Information Service	June 2015	Annually
Potential for Ground Dissolution Stability Hazards British Geological Survey - National Geoscience Information Service	June 2015	Annually
Potential for Landslide Ground Stability Hazards British Geological Survey - National Geoscience Information Service	June 2015	Annually
Potential for Running Sand Ground Stability Hazards British Geological Survey - National Geoscience Information Service	June 2015	Annually
Potential for Shrinking or Swelling Clay Ground Stability Hazards British Geological Survey - National Geoscience Information Service	June 2015	Annually
Radon Potential - Radon Affected Areas British Geological Survey - National Geoscience Information Service	July 2011	As notified
Radon Potential - Radon Protection Measures British Geological Survey - National Geoscience Information Service	July 2011	As notified
Industrial Land Use	Version	Update Cycle
Contemporary Trade Directory Entries Thomson Directories	June 2016	Quarterly
Fuel Station Entries Catalist Ltd - Experian	July 2016	Quarterly
Gas Pipelines National Grid	July 2014	Quarterly
Points of Interest - Commercial Services PointX	June 2016	Quarterly
Points of Interest - Education and Health PointX	June 2016	Quarterly
Points of Interest - Manufacturing and Production PointX	June 2016	Quarterly
Points of Interest - Public Infrastructure PointX	June 2016	Quarterly
Points of Interest - Recreational and Environmental PointX	June 2016	Quarterly
Underground Electrical Cables National Grid	January 2016	Bi-Annually

Sensitive Land Use	Version	Update Cycle
Ancient Woodland Natural England	June 2015	Bi-Annually
Areas of Outstanding Natural Beauty Natural England	April 2016	Bi-Annually
Environmentally Sensitive Areas Natural England	April 2016	Annually
Forest Parks Forestry Commission	April 1997	Not Applicable
Local Nature Reserves Natural England	April 2016	Bi-Annually
Marine Nature Reserves Natural England	April 2016	Bi-Annually
National Nature Reserves Natural England	April 2016	Bi-Annually
National Parks Natural England	March 2016	Bi-Annually
Nitrate Sensitive Areas Department for Environment, Food and Rural Affairs (DEFRA - formerly FRCA)	April 2016	Not Applicable
Nitrate Vulnerable Zones Department for Environment, Food and Rural Affairs (DEFRA - formerly FRCA)	October 2015	Annually
Ramsar Sites Natural England	April 2016	Bi-Annually
Sites of Special Scientific Interest Natural England	April 2016	Bi-Annually
Special Areas of Conservation Natural England	April 2016	Bi-Annually
Special Protection Areas Natural England	April 2016	Bi-Annually
World Heritage Sites English Heritage - National Monument Record Centre	September 2015	Bi-Annually

A selection of organisations who provide data within this report

Data Supplier	Data Supplier Logo
Ordnance Survey	
Environment Agency	
Scottish Environment Protection Agency	
The Coal Authority	
British Geological Survey	 British Geological Survey NATURAL ENVIRONMENT RESEARCH COUNCIL
Centre for Ecology and Hydrology	 Centre for Ecology & Hydrology NATURAL ENVIRONMENT RESEARCH COUNCIL
Natural Resources Wales	 Cyfoeth Naturiol Cymru Natural Resources Wales
Scottish Natural Heritage	
Natural England	
Public Health England	
Ove Arup	
Peter Brett Associates	

Contact	Name and Address	Contact Details
2	British Geological Survey - Enquiry Service British Geological Survey, Kingsley Dunham Centre, Keyworth, Nottingham, Nottinghamshire, NG12 5GG	Telephone: 0115 936 3143 Fax: 0115 936 3276 Email: enquiries@bgs.ac.uk Website: www.bgs.ac.uk
3	Environment Agency - National Customer Contact Centre (NCCC) PO Box 544, Templeborough, Rotherham, S60 1BY	Telephone: 03708 506 506 Email: enquiries@environment-agency.gov.uk
4	Cornwall Council - Environmental Health Department County Hall, Treyew Road, Truro, Cornwall, TR1 3AY	Telephone: 0300 1234 212 Email: envhealthandlicensing@cornwall.gov.uk Website: www.cornwall.gov.uk
5	Cornwall County Council (now part of Cornwall Council) County Hall, Treyew Road, Truro, Cornwall, TR1 3AY	Telephone: 0300 1234 100 Email: enquiries@cornwall.gov.uk Website: www.cornwall.gov.uk
6	Caradon District Council (now part of Cornwall Council) County Hall, Treyew Road, Truro, Cornwall, TR1 3AY	Telephone: 0300 1234 100 Email: enquiries@cornwall.gov.uk Website: www.cornwall.gov.uk
7	Health and Safety Executive 5S.2 Redgrave Court, Merton Road, Bootle, L20 7HS	Website: www.hse.gov.uk
8	Cornwall Council - Planning Department County Hall, Treyew Road, Truro, Cornwall, TR1 3AY	Telephone: 0300 1234 151 Email: planning@cornwall.gov.uk Website: www.cornwall.gov.uk
9	Peter Brett Associates Caversham Bridge House, Waterman Place, Reading, Berkshire, RG1 8DN	Telephone: 0118 950 0761 Fax: 0118 959 7498 Email: reading@pba.co.uk Website: www.pba.co.uk
10	PointX 7 Abbey Court, Eagle Way, Sowton, Exeter, Devon, EX2 7HY	Website: www.pointx.co.uk
11	Natural England County Hall, Spetchley Road, Worcester, WR5 2NP	Telephone: 0300 060 3900 Email: enquiries@naturalengland.org.uk Website: www.naturalengland.org.uk
12	Environment Agency - Head Office Rio House, Waterside Drive, Aztec West, Almondsbury, Bristol, Avon, BS32 4UD	Telephone: 01454 624400 Fax: 01454 624409
-	Public Health England - Radon Survey, Centre for Radiation, Chemical and Environmental Hazards Chilton, Didcot, Oxfordshire, OX11 0RQ	Telephone: 01235 822622 Fax: 01235 833891 Email: radon@phe.gov.uk Website: www.ukradon.org
-	Landmark Information Group Limited Imperium, Imperial Way, Reading, Berkshire, RG2 0TD	Telephone: 0844 844 9952 Fax: 0844 844 9951 Email: customerservices@landmarkinfo.co.uk Website: www.landmarkinfo.co.uk

Please note that the Environment Agency / Natural Resources Wales / SEPA have a charging policy in place for enquiries.

Appendix D Culvert CCTV Survey

Project-informationProject name :
36142, EALES FARM, SALTASH, COProject Number :
36142/17Contact :
Rose AshmoreDate :
29/06/2017

Client: **Geo Consulting Engineering**
Contact Name: **Rose Ashmore**
Department:
Road: **The Studio, Woodmanton Barns**
Town: **Woodbury, Exeter**
County: **Devon EX5 1HQ**
Telephone: **01395 239977**
Fax:
Mobile:
E-mail: **rashmore@geoconsultingeng.co.uk**

Site: **Eales Farm**
Contact Name:
Department:
Road:
Town: **Saltash**
County: **Cornwall**
Telephone:
Fax:
Mobile:
E-mail:

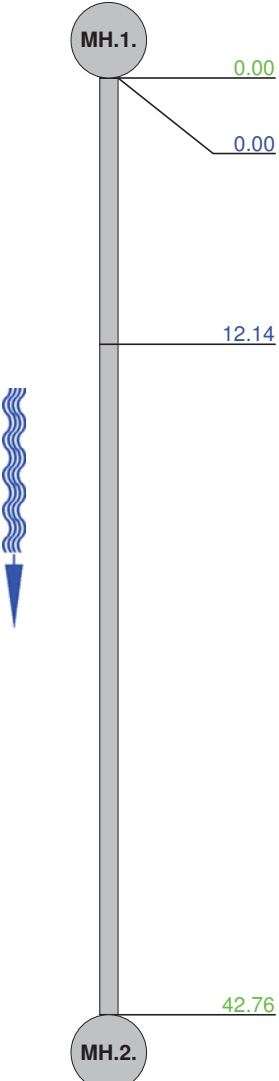
Contractor **Exjet Services**
Contact Name: **Mr Dave Longley**
Department:
Road: **Exjet House, Torbay Business Park**
Town: **30 Woodview Road, Paignton**
County: **Devon, TQ4 7HP**
Telephone: **01803 557000**
Fax: **01803 559556**
Mobile:
E-mail: **info@exjet.co.uk**

Inspection report

Date : 29/06/2017	Job number : 36142/17	Weather : rain	Operator : SW	Section number : 1	PLR SUFFIX: X
Weather rain	Vehicle : WF65XPT	Camera : camera 1	Preset : 	Cleaned : no	Operator : SW

Place : Road : Location Inspection	SALTASH. EALES FARM. Fields MH.1. (D/S) MH.2.	Location details: Catchment: Tape number : Pipe Length	1 	U/S MH : U/S Depth : D/S MH : D/S Depth :	MH.1. 7.18 MH.2. MH.2.
Use: Year laid : Purpose : Total length :	Surface water Z Sample survey to determine asset condition 42.76 m	Pipe shape : Pipe size : Pipe material : Lining :	Circular 900 mm Concrete		

Comment :

1:345	Position	Code	Observation	MPEG	Photo	Grade
Depth: 7.18						
	MH.1.					
	0.00	MH	Start node type, manhole, reference number : MH.1.	00:00:02		(Constr) 0
	0.00	WL	Water level, 10% of the vertical dimension	00:00:03		(Serv) 0
	12.14	IRJ	Infiltration, running at joint, at 7 o'clock	00:02:10		(Serv) 0
	42.76	MHF	Finish node type, manhole reference number: MH.2. Remarks: MH CONCEALED.	00:07:53		(Constr) 0

Structural Defects					Constructional Features				
Service Defects					Miscellaneous Features				
STR no def	STR peak	STR mean	STR total	STR grade	SER no def	SER peak	SER mean	SER total	SER grade
0	0	0	0	1	0	0	0	0	1

36142, EALES FARM, SALTASH, CORNWALL.

Inspection report

Date : 29/06/2017	Job number : 36142/17	Weather : no rain or snow	Operator : SW	Section number : 2	PLR SUFFIX: X
Weather no rain or snow	Vehicle : WF65XPT	Camera : camera 1	Preset :	Cleaned : no	Operator : SW

Place : Road : Location Inspection	SALTASH. EALES FARM. Fields MH.2. (D/S) OUTFALL.	Location details: Catchment: Tape number : Pipe Length	1	U/S MH : U/S Depth : D/S MH : D/S Depth :	MH.2. OUTFALL.
Use: Year laid : Purpose : Total length :	Surface water Z Sample survey to determine asset condition 249.35 m	Pipe shape : Pipe size : Pipe material : Lining :	Circular 900 mm Concrete		

Comment :

1:702	Position	Code	Observation	MPEG	Photo	Grade
	<u>0.00</u>	MH	Start node type, manhole, reference number : MH.2.	00:00:00		(Constr) 0
	<u>0.00</u>	WL	Water level, 5% of the vertical dimension	00:00:00		(Serv) 0
	<u>0.00</u>	S01	DEEJ Attached deposits, encrustation at joint, from 5 to 8 o'clock, 5% cross-sectional area loss, Start	00:00:34	2_3A	(Serv) 3
	<u>5.11</u>	S02	FL Fracture, longitudinal, at 12 o'clock, Start	00:00:53		(Struct) 3
	<u>25.14</u>	FL	Fracture, longitudinal, at 8 o'clock	00:02:46	2_5A	(Struct) 3
	<u>25.14</u>	IR	Infiltration, running, at 4 o'clock	00:02:46		(Serv) 0
	<u>27.51</u>	S03	FL Fracture, longitudinal, at 4 o'clock, Start	00:03:32		(Struct) 3
	<u>34.19</u>	F03	FL Fracture, longitudinal, at 4 o'clock, End	00:04:08		(Struct) 3
	<u>35.96</u>	S04	DEEJ Attached deposits, encrustation at joint, from 7 to 10 o'clock, 10% cross-sectional area loss, Start	00:04:15		(Serv) 3
	<u>42.44</u>	F04	DEEJ Attached deposits, encrustation at joint, from 7 to 10 o'clock, 10% cross-sectional area loss, End	00:04:43		(Serv) 3
	<u>42.44</u>	F01	DEEJ Attached deposits, encrustation at joint, from 5 to 8 o'clock, 5% cross-sectional area loss, End	00:04:43		(Serv) 3
	<u>42.44</u>	F02	FL Fracture, longitudinal, at 12 o'clock, End	00:04:43		(Struct) 3
	<u>47.75</u>	FL	Fracture, longitudinal, at 7 o'clock	00:05:03		(Struct) 3
	<u>47.75</u>	DEEJ	Attached deposits, encrustation at joint, from 7 to 9 o'clock, 5% cross-sectional area loss	00:05:03		(Serv) 3
	<u>50.82</u>	FL	Fracture, longitudinal, at 12 o'clock	00:05:16		(Struct) 3

Inspection Report

Date : 29/06/2017	Job number : 36142/17	Weather : no rain or snow	Operator : SW	Section number : 2	PLR : X
Weather no rain or snow	Vehicle : WF65XPT	Camera : camera 1	Preset :	Cleaned : no	Grade:

1:702	Position	Code	Observation	MPEG	Photo	Grade
	<u>50.82</u>	DEEJ	Attached deposits, encrustation at joint, from 12 to 12 o'clock, 5% cross-sectional area loss	00:05:16		(Serv) 3
	<u>58.20</u>	FC	Fracture, circumferential, from 10 to 2 o'clock	00:06:01		(Struct) 3
	<u>63.66</u>	IR	Infiltration, running, at 07 o'clock	00:06:55		(Serv) 0
	<u>64.37</u>	CXI	Connection intruding, at 11 o'clock, diameter 150mm, intrusion 10%	00:07:13	2_19A	(Constr) 3
	<u>70.31</u>	FC	Fracture, circumferential, from 3 to 5 o'clock	00:08:11		(Struct) 3
	<u>71.20</u>	S05 DEEJ	Attached deposits, encrustation at joint, from 3 to 9 o'clock, 5% cross-sectional area loss, Start	00:08:15		(Serv) 3
	<u>71.92</u>	FL	Fracture, longitudinal, at 9 o'clock	00:08:26		(Struct) 3
	<u>77.82</u>	FC	Fracture, circumferential, from 8 to 2 o'clock	00:09:00		(Struct) 3
	<u>86.83</u>	FL	Fracture, longitudinal, at 3 o'clock	00:10:11		(Struct) 3
	<u>88.81</u>	DEEJ	Attached deposits, encrustation at joint, from 7 to 11 o'clock, 15% cross-sectional area loss	00:10:25	2_25A	(Serv) 3
	<u>97.32</u>	DEEJ	Attached deposits, encrustation at joint, from 1 to 5 o'clock, 10% cross-sectional area loss	00:11:18		(Serv) 3
	<u>100.25</u>	DEEJ	Attached deposits, encrustation at joint, from 12 to 12 o'clock, 10% cross-sectional area loss	00:11:44		(Serv) 3
	<u>104.42</u>	FC	Fracture, circumferential, from 3 to 9 o'clock	00:12:41		(Struct) 3
	<u>109.34</u>	F05 DEEJ	Attached deposits, encrustation at joint, from 3 to 9 o'clock, 5% cross-sectional area loss, End	00:13:00		(Serv) 3
	<u>119.95</u>	FC	Fracture, circumferential, from 12 to 12 o'clock	00:13:40		(Struct) 3
	<u>121.07</u>	LR	Line deviates right	00:13:46		(Serv) 0
	<u>121.79</u>	BJ	Broken pipe at joint, from 4 to 8 o'clock	00:14:15	2_32A	(Struct) 4
	<u>131.56</u>	SR	Sealing ring intruding, from 12 to 6 o'clock	00:15:20	2_33A	(Constr) 1

Inspection Report

Date : 29/06/2017	Job number : 36142/17	Weather : no rain or snow	Operator : SW	Section number : 2	PLR : X
Weather no rain or snow	Vehicle : WF65XPT	Camera : camera 1	Preset :	Cleaned : no	Grade:

1:702	Position	Code	Observation	MPEG	Photo	Grade
	<u>133.63</u>	FC	Fracture, circumferential, from 9 to 3 o'clock	00:16:15		(Struct) 3
	<u>141.27</u>	CM	Cracks, multiple, from 12 to 12 o'clock	00:21:25	2_35A	(Struct) 3
	<u>144.12</u>	IR	Infiltration, running, from 12 to 12 o'clock	00:21:56		(Serv) 0
	<u>145.80</u>	FL	Fracture, longitudinal, at 5 o'clock	00:22:06		(Struct) 3
	<u>148.54</u>	SR	Sealing ring intruding, from 11 to 8 o'clock	00:22:39	2_38A	(Constr) 1
	<u>181.09</u>	FC	Fracture, circumferential, from 12 to 12 o'clock	00:27:25		(Struct) 3
	<u>199.91</u>	FC	Fracture, circumferential, from 9 to 3 o'clock	00:29:20		(Struct) 3
	<u>209.50</u>	FM	Fracture, multiple, from 4 to 8 o'clock	00:30:16	2_41A	(Struct) 4
	<u>213.29</u>	FM	Fracture, multiple, from 4 to 8 o'clock	00:30:38	2_42A	(Struct) 4
	<u>243.06</u>	FC	Fracture, circumferential, from 9 to 3 o'clock	00:33:27		(Struct) 3
	<u>243.06</u>	FL	Fracture, longitudinal, at 12 o'clock	00:33:38	2_44A	(Struct) 3
	<u>244.97</u>	FC	Fracture, circumferential, from 7 to 12 o'clock	00:33:47		(Struct) 3
	<u>247.61</u>	DEEJ	Attached deposits, encrustation at joint, from 9 to 6 o'clock, 5% cross-sectional area loss	00:34:26		(Serv) 3
	<u>249.35</u>	SA	Survey abandoned Remarks: END OF CAMERA REEL	00:34:47		(Misc) 0

Structural Defects					Constructional Features				
Service Defects					Miscellaneous Features				
STR no def	STR peak	STR mean	STR total	STR grade	SER no def	SER peak	SER mean	SER total	SER grade
24	120	10.61	2646	4	1	2	0.01	2	3

Inspection pictures

Place :
SALTASH.Road :
EALES FARM.Date :
29/06/2017Section number :
2PLR Suffix :
X

Photo: 2_1_3_14072017_122042_A.jpg, Media No.: 1, 00:00:34
0m, Attached deposits, encrustation at joint, from 5 to 8 o'clock, 5% cross-sectional area loss, Start



Photo: 2_1_5_14072017_122226_A.jpg, Media No.: 1, 00:02:46
25.14m, Fracture, longitudinal, at 8 o'clock

Inspection pictures

Place :
SALTASH.Road :
EALES FARM.Date :
29/06/2017Section number :
2PLR Suffix :
X

Photo: 2_1_19_14072017_122346_A.jpg, Media No.: 1, 00:07:13
64.37m, Connection intruding, at 11 o'clock, diameter 150mm, intrusion 10%



Photo: 2_1_25_14072017_122459_A.jpg, Media No.: 1, 00:10:25
88.81m, Attached deposits, encrustation at joint, from 7 to 11 o'clock, 15% cross-sectional area loss

Inspection pictures

Place :
SALTASH.Road :
EALES FARM.Date :
29/06/2017Section number :
2PLR Suffix :
X

Photo: 2_1_32_14072017_123937_A.jpg, Media No.: 1, 00:14:15
121.79m, Broken pipe at joint, from 4 to 8 o'clock



Photo: 2_1_33_14072017_124107_A.jpg, Media No.: 1, 00:15:20
131.56m, Sealing ring intruding, from 12 to 6 o'clock

Inspection pictures

Place :
SALTASH.Road :
EALES FARM.Date :
29/06/2017Section number :
2PLR Suffix :
X

Photo: 2_1_35_14072017_124329_A.jpg, Media No.: 1, 00:21:25
141.27m, Cracks, multiple, from 12 to 12 o'clock



Photo: 2_1_38_14072017_124508_A.jpg, Media No.: 1, 00:22:39
148.54m, Sealing ring intruding, from 11 to 8 o'clock

Inspection pictures

Place :
SALTASH.Road :
EALES FARM.Date :
29/06/2017Section number :
2PLR Suffix :
X

Photo: 2_1_41_14072017_124613_A.jpg, Media No.: 1, 00:30:16
209.5m, Fracture, multiple, from 4 to 8 o'clock



Photo: 2_1_42_14072017_124646_A.jpg, Media No.: 1, 00:30:38
213.29m, Fracture, multiple, from 4 to 8 o'clock

Inspection pictures

Place :
SALTASH.Road :
EALES FARM.Date :
29/06/2017Section number :
2PLR Suffix :
X

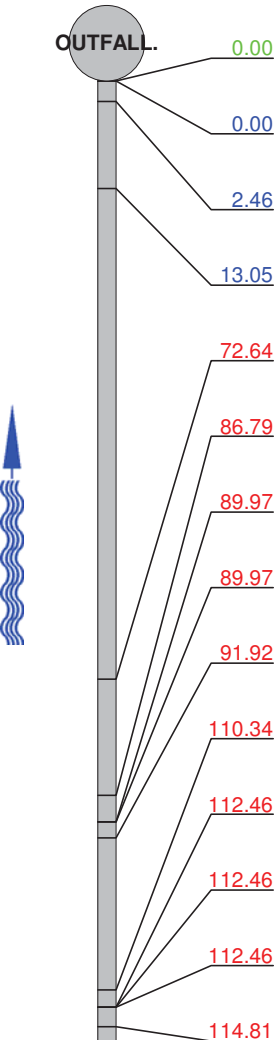
Photo: 2_1_44_14072017_124725_A.jpg, Media No.: 1, 00:33:38
243.06m, Fracture, longitudinal, at 12 o'clock

Inspection report

Date : 29/06/2017	Job number : 36142/17	Weather : no rain or snow	Operator : SW	Section number : 3	PLR SUFFIX: X
Weather no rain or snow	Vehicle : WF65XPT	Camera : camera 1	Preset :	Cleaned : no	Operator : SW

Place : Road : Location Inspection	SALTASH. EALES FARM. Fields OUTFALL. (U/S) MH.2.	Location details: Catchment: Tape number : 1 Pipe Length	U/S MH : U/S Depth : D/S MH : D/S Depth :	MH.2. OUTFALL.
Use: Year laid : Purpose : Total length :	Surface water Z Sample survey to determine asset condition 150.35 m	Pipe shape : Pipe size : Pipe material : Lining :	Circular 900 mm Concrete	

Comment :

1:918	Position	Code	Observation	MPEG	Photo	Grade
						
	0.00	OC	Start node type, other special chamber, reference number : OUTFALL.	00:00:00		(Constr) 0
	0.00	WL	Water level, 5% of the vertical dimension	00:00:00		(Serv) 0
	2.46	LR	Line deviates right	00:00:36		(Serv) 0
	13.05	LR	Line deviates right	00:01:07		(Serv) 0
	72.64	CC	Crack, circumferential, from 12 to 12 o'clock	00:04:05		(Struct) 2
	86.79	CC	Crack, circumferential, from 3 to 5 o'clock	00:04:57		(Struct) 2
	89.97	B	Broken pipe, from 11 to 2 o'clock	00:05:09	3_7A	(Struct) 4
	89.97	H	Hole in drain/sewer, from 11 to 2 o'clock	00:05:10		(Struct) 5
	91.92	FC	Fracture, circumferential, from 3 to 9 o'clock	00:05:54		(Struct) 3
	110.34	FM	Fracture, multiple, from 12 to 12 o'clock	00:07:54	3_10A	(Struct) 4
	112.46	FC	Fracture, circumferential, from 9 to 3 o'clock	00:08:13		(Struct) 3
	112.46	FL	Fracture, longitudinal, at 11 o'clock	00:08:13		(Struct) 3
	112.46	FL	Fracture, longitudinal, at 1 o'clock	00:08:13		(Struct) 3
	114.81	FC	Fracture, circumferential, from 12 to 12 o'clock	00:08:33		(Struct) 3

Inspection Report

Date : 29/06/2017	Job number : 36142/17	Weather : no rain or snow	Operator : SW	Section number : 3	PLR : X
Weather no rain or snow	Vehicle : WF65XPT	Camera : camera 1	Preset :	Cleaned : no	Grade:

1:918	Position	Code	Observation	MPEG	Photo	Grade			
	132.67	FC	Fracture, circumferential, from 8 to 4 o'clock	00:12:45	(Struct) 3				
	132.67	DEEJ	Attached deposits, encrustation at joint, from 9 to 3 o'clock, 15% cross-sectional area loss	00:12:45	(Serv) 3				
	134.70	FC	Fracture, circumferential, from 9 to 3 o'clock	00:13:22	(Struct) 3				
	134.70	DEEJ	Attached deposits, encrustation at joint, from 11 to 2 o'clock, 15% cross-sectional area loss	00:13:22	(Serv) 3				
	137.72	FC	Fracture, circumferential, from 7 to 3 o'clock	00:14:26	(Struct) 3				
	150.35	SA	Survey abandoned Remarks: DUE TO LOSS OF TRACTION	00:14:26	(Misc) 0				
Structural Defects			Constructional Features						
Service Defects			Miscellaneous Features						
STR no def	STR peak	STR mean	STR total	STR grade	SER no def	SER peak	SER mean	SER total	SER grade
13	245	2.67	665	5	0	0	0	0	1

Inspection pictures

Place :
SALTASH.

Road :
EALES FARM.

Date :
29/06/2017

Section number :
3

PLR Suffix :
X



Photo: 3_1_7_14072017_125424_A.jpg, Media No.: 1, 00:05:09
89.97m, Broken pipe, from 11 to 2 o'clock



Photo: 3_1_10_14072017_125515_A.jpg, Media No.: 1, 00:07:54
110.34m, Fracture, multiple, from 12 to 12 o'clock