











Key / Notes

-  Approximate boundary of Environmental Permit number EPR/YP3138XB
-  Proposed boundary of Environmental Permit EPR/TP3430GW/V006
-  Approximate 2km distance from the boundary of the Environmental Permit boundary
-  Approximate boundary of Collyweston Quarry
-  Approximate location of a Site of Special Scientific Interest (SSSI)
-  Approximate location of a Site of Special Scientific Interest (SSSI) and a National Nature Reserve (NNR)
-  Approximate location of a Local Wildlife Site
-  Approximate location of a Regionally Important Geological Site
-  Approximate location of a Local Geological site

	Final	KR	AW	LH	14/05/21
Rev	Status	Drn	App	Chk	Date

Site	Client			
EAST NORTHANTS RESOURCE MANAGEMENT FACILITY				

Title	Designated sites in the vicinity of the waste treatment facility
-------	--

Figure ERA 2	Scale 1:25,000@A3
--------------	-------------------

Drawing Ref AU/KCW/05-21/22419

Reproduced scale mapping by permission of Ordnance Survey on behalf of The Controller of Her Majesty's Stationary Office. © Crown copyright 2006. All rights reserved. Licence number 100017818.