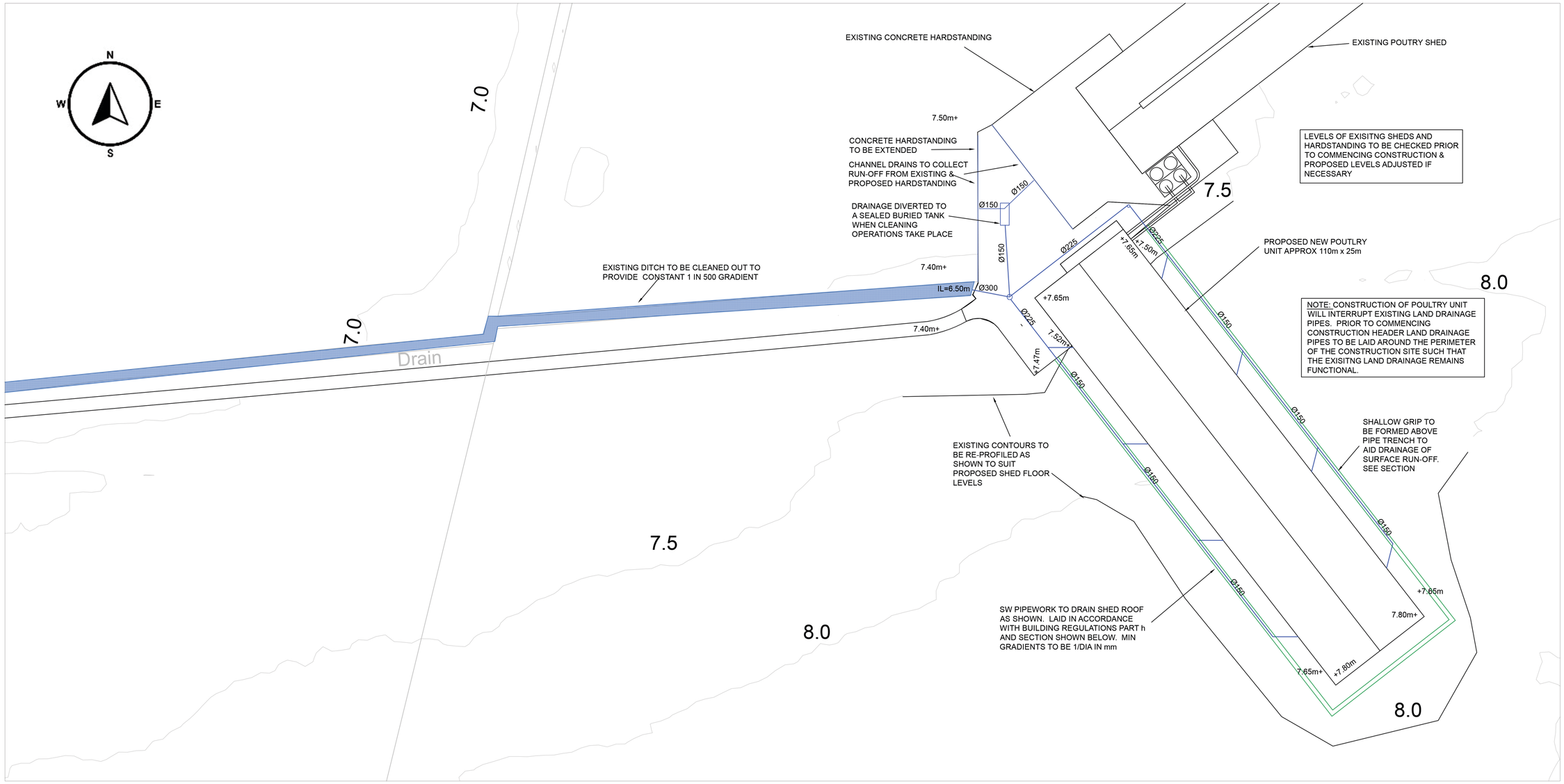

CONTINUED BELOW

PLAN 1:500

CONTOURS AND SPOT LEVELS COPIED FROM A GRID OF LIDAR LEVELS DOWNLOADED FROM THE DEFRA WEB-SITE



CONTINUED FROM ABOVE

PLAN 1:500

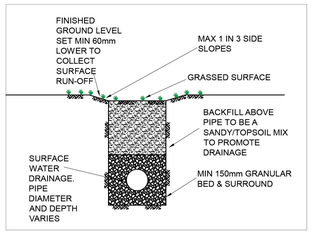

SECTION THRO' SHED PIPEWORK TRENCH 1:33.3

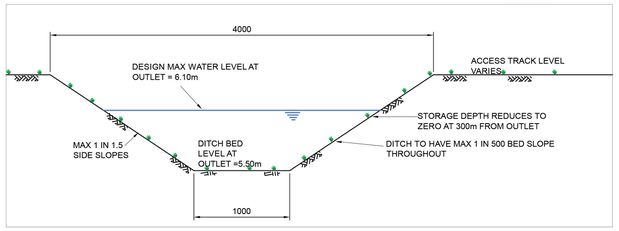

SECTION THRO' PROPOSED LOWER 350m OF DITCH 1:33.3

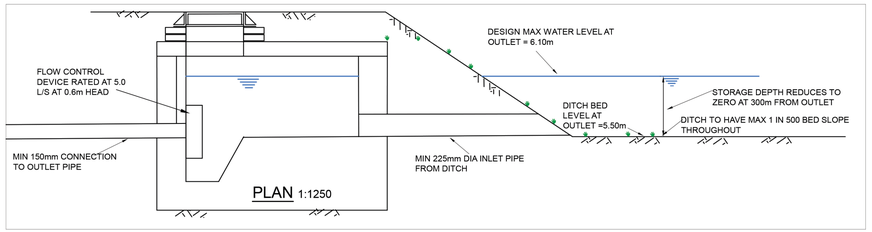

SECTION THRO' END OF DITCH & FLOW CONTROL CHAMBER 1:33.3

DRAWING TITLE: OUTLINE OF PROPOSED SW DRAINAGE SYSTEM

SCALE	APPROVED BY	DATE	REV
AS SHOWN	GS	SEPT 24	A

DRG SIZE	DRAWING NO.
A1	805-002

CLIENT: WRIGHT EGGS LTD

PROJECT: NEW POULTRY UNIT AT POPLAR FARM, KEAL COTES, LINCOLNSHIRE

George Shuttleworth Ltd
Consulting Engineers
gs1_engineers@outlook.com
1 Fulmar Court, Fulmar Rd, Lincoln, LN6 3NE
Tel 07940 922785

This drawing is the copyright of George Shuttleworth Ltd. and shall not be copied or amended without the written permission of George Shuttleworth Ltd.

REV	DESCRIPTION	DATE
A	GEN UPDATE	24-09-24
		AP

CROWN COPYRIGHT.
ALL RIGHTS RESERVED. LICENCE NO. 100040210.

NOTES
1. DO NOT SCALE FROM THIS DRAWING