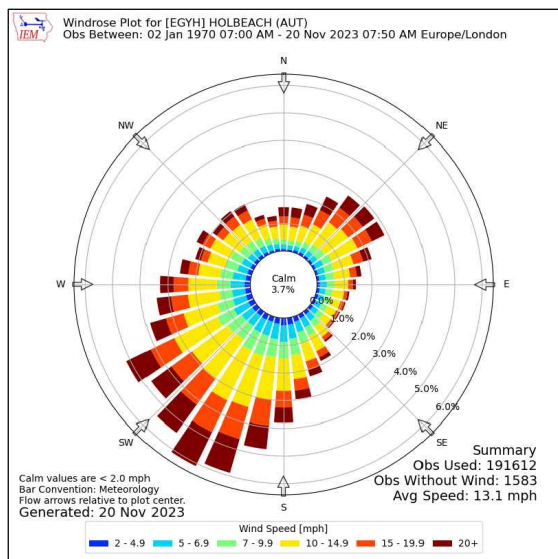
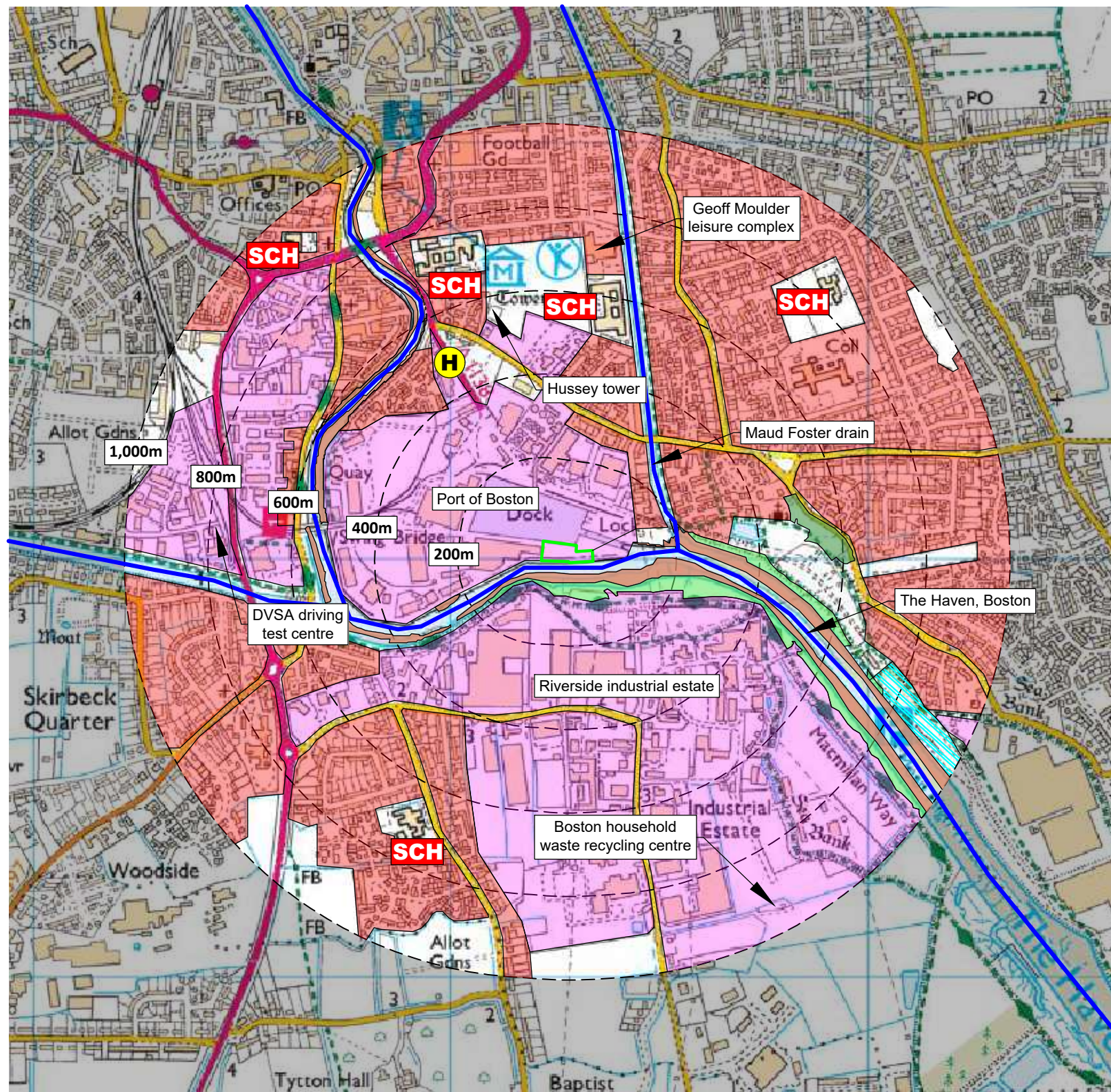
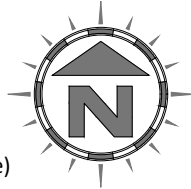


KEY:

- Permit boundary
- Main River
- Surface water body (river / stream / pond / pool / lake)
- Workplaces (includes agriculture industry, commerce and retail)
- Areas with mix of residential, retail and commercial properties
- Residential blocks
- Class A, B, C roads
- H Nearest fire hydrant
- Railway line
- SCH School
- Woodland areas
- Priority habitat inventory (deciduous woodland)
- Priority habitat inventory (Mudflats)
- Priority habitat inventory (Coastal Saltmarsh)
- Local nature reserves



Compass Wind Rose for (EGYH) Holbeach (AUT)
 Period 1970-2023
 - source: Iowa State University

NOTES


1. Boundaries are shown indicatively.
2. Wind rose data shows the prevailing wind direction to be from the South-west.

Drawing for indication only. Reproduced with the permission of the controller of H.M.S.O. Crown copyright licence No. 100022432. This drawing is copyright and property of Oaktree Environmental Ltd.

REVISION HISTORY

Rev:	Date:	Init:	Description:
-	28.02.24	JH	Initial drawing

Oaktree Environmental Ltd
 Waste, Planning and Environmental Consultants



DRAWING TITLE
 RECEPTOR PLAN

CLIENT
 Port Of Boston Ltd

PROJECT/SITE
 St John's Road, Boston, Lincolnshire PE21 6BN

SCALE @ A3 1:12,500 **CLIENT NO** 3401 **JOB NO** 001

DRAWING NUMBER POB/3401/04 **REV** - **STATUS** Issued

DRAWN BY JH **CHECKED** CP **DATE** 28.02.24

Lime House, Road Two, Winsford, Cheshire, CW7 3QZ
 t: 01606 558833 | e: sales@oaktree-environmental.co.uk