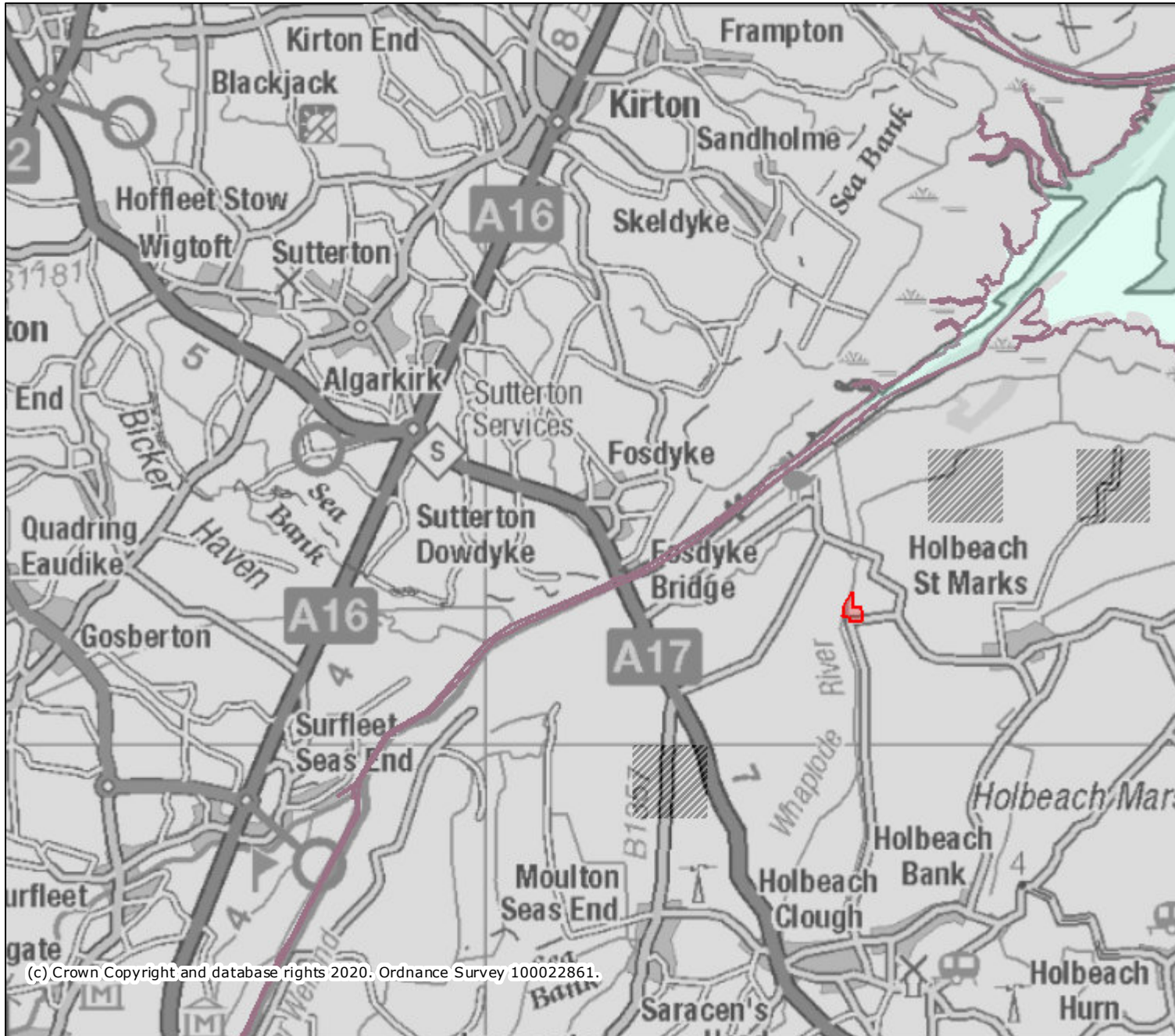








MAGiC BFLB2(5b) - Groundwater Vulnerability Map

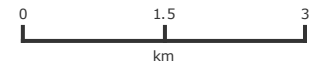


Legend

Groundwater Vulnerability Map (England)

-  Local Information
-  Soluble Rock Risk
-  High
-  Medium - High
-  Medium
-  Medium - Low
-  Low
-  Unproductive

Projection = OSGB36
 xmin = 517200
 ymin = 326000
 xmax = 545700
 ymax = 340000



Map produced by MAGiC on 12 October, 2020.
 Copyright resides with the data suppliers and the map must not be reproduced without their permission. Some information in MAGiC is a snapshot of the information that is being maintained or continually updated by the originating organisation. Please refer to the metadata for details as information may be illustrative or representative rather than definitive at this stage.