

# Nature and Heritage Conservation

## Screening Report: Bespoke installations

Reference	EPR/GP3697SV/V006
NGR	TF 14353 18717
Buffer (m)	140
Date report produced	S9 August 2019
Number of maps enclosed	4

The nature conservation sites identified in the table below must be considered in your application.

Nature and heritage conservation sites	Screening distance (km)	Further information
Special Areas of Conservation (cSAC or SAC) Baston Fen (SAC)	10	<a href="#">Joint Nature Conservation Committee</a>
Sites of Special Scientific Interest (SSSI) Baston and Thurlby Fens (SSSI)	2	<a href="#">Natural England</a>
Local Wildlife Sites (LWS) Counter Drain River Glen Corridor The Chasm and Northorpe Slupe Counter Drain South Ditch and Bank Neal's Soke Dyke Uffington Drain Baston Fen Pasture Baston Fen Ponds	2	<a href="#">Appropriate Local Record Centre (LRC)</a>

Protected Species	Screening distance (m)	Further Information
European eel migratory route	up to 500m	<a href="#">Natural England</a>



**Greater water  
parsnip  
Water vole**

[Appropriate Local Record Centre \(LRC\)](#)

Environment Agency. Dial 03708 506 506 for your local Fisheries and Biodiversity team

Where protected species are present, a licence may be required from Natural England or the Welsh Government to handle the species or undertake the proposed works.

The relevant Local Records Centre must be contacted for information on the features within local wildlife sites. A small administration charge may also be incurred for this service.

**Please note** we have screened this application for protected and priority sites, habitats and species for which we have information. It is however your responsibility to comply with all environmental and planning legislation, this information does not imply that no other checks or permissions will be required.

**Please note**, the enclosed pre-application map(s) is valid for a period of **6 months**. If you plan to submit your application more than 6 months after the map(s) was generated, you must request that the screen is re-run. This will ensure that you have used the most current information on heritage and nature conservation interests in your application.



customer service line  
03708 506 506

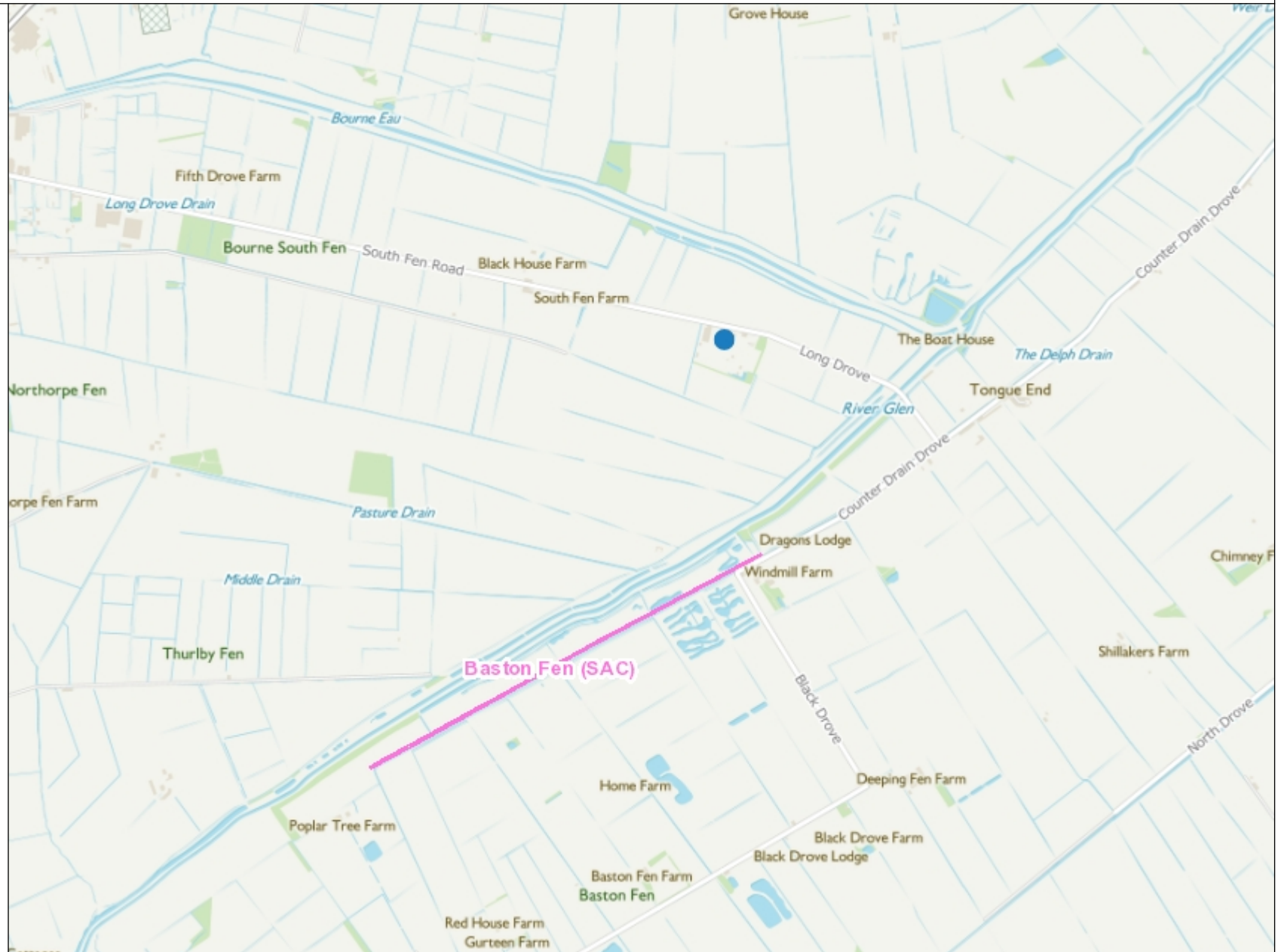
incident hotline  
0800 80 70 60

floodline  
0845 988 1188

[www.environment-agency.gov.uk](http://www.environment-agency.gov.uk)



## Legend

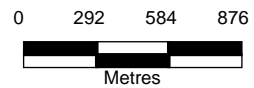
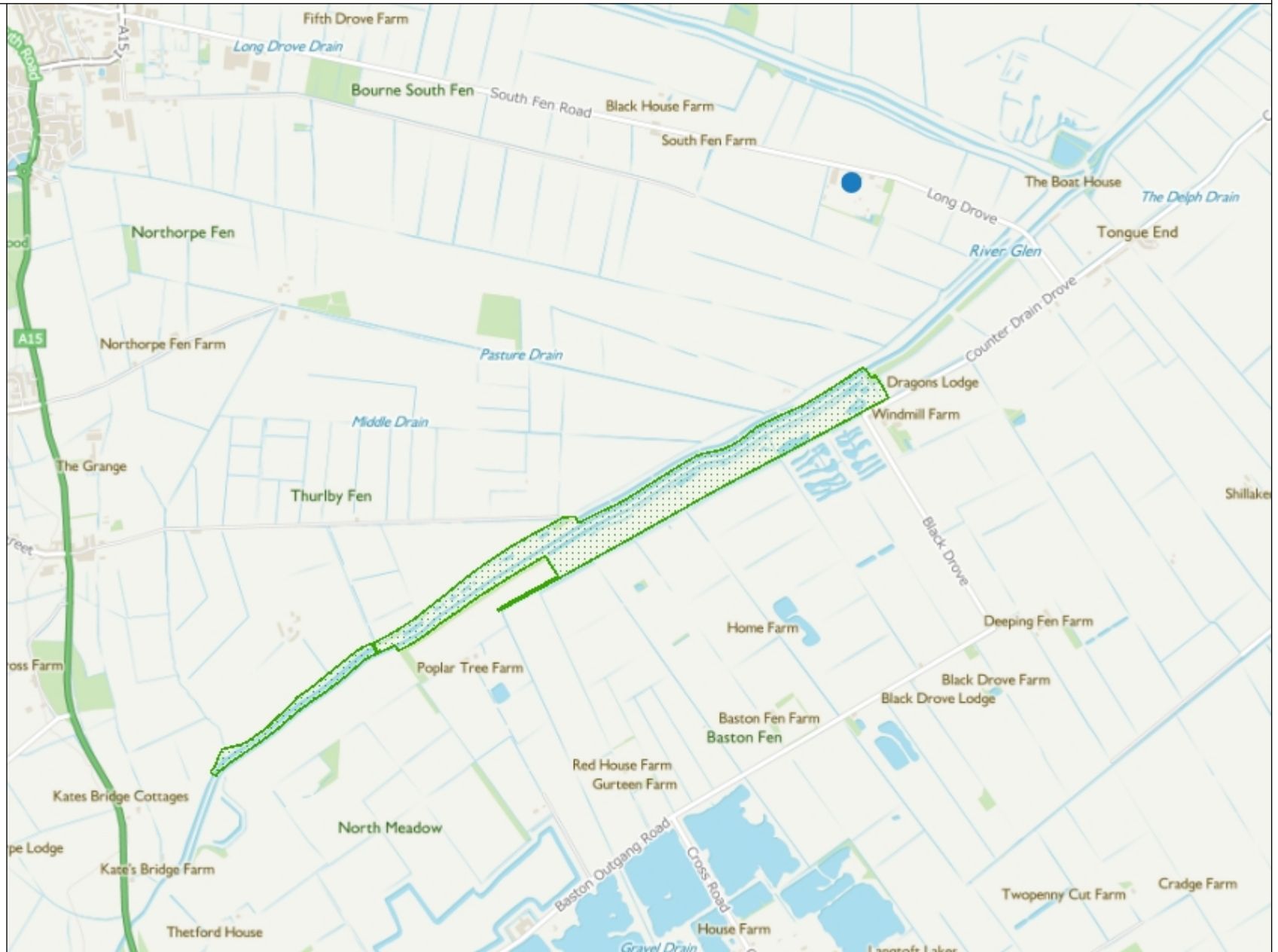
-  SAC (England)
-  SAC (Wales)



# SSSI

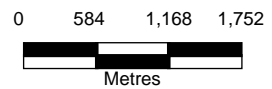
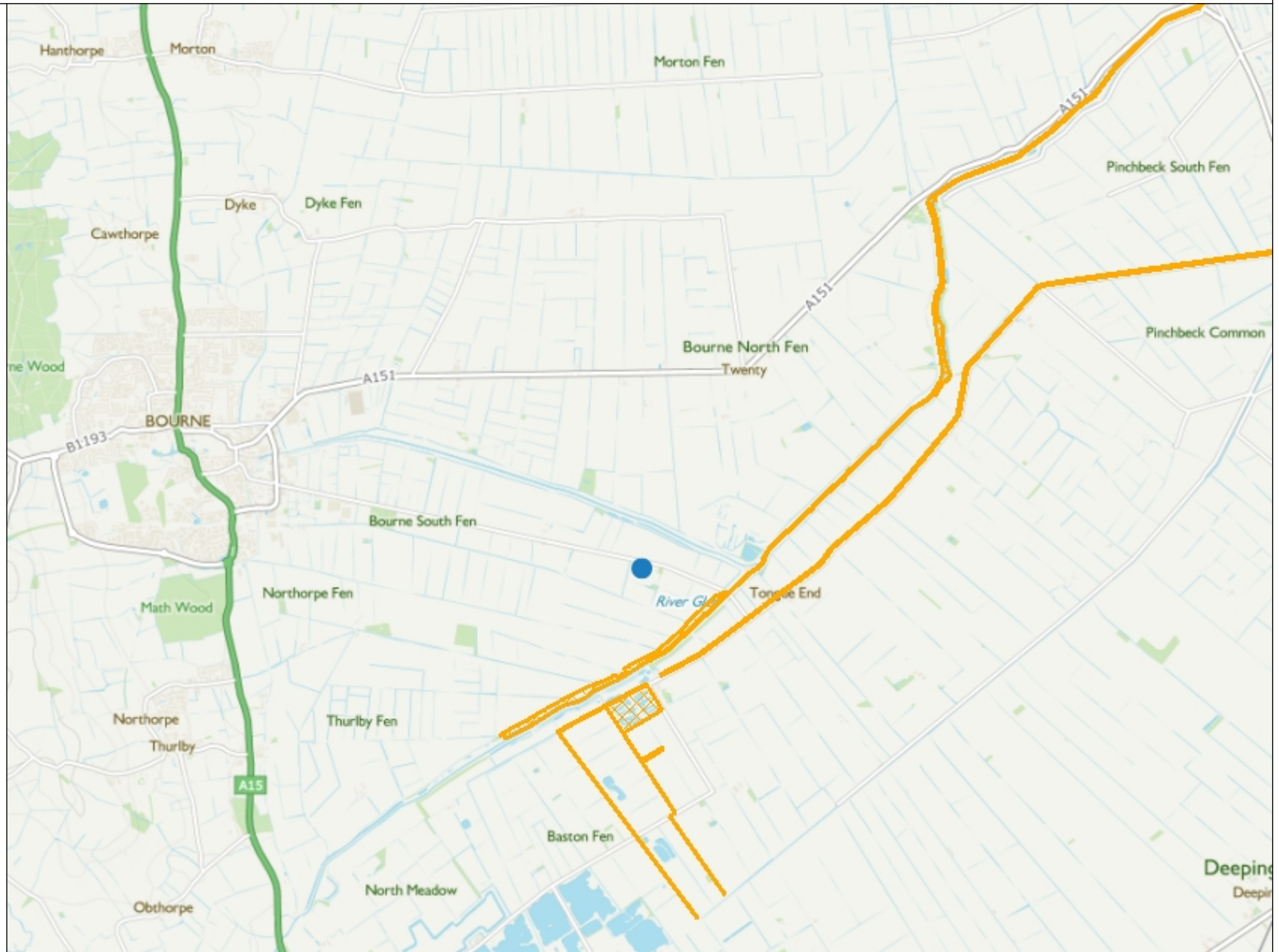
## Legend

-  SSSI (England)
-  SSSI (Wales)



## Legend

 Local Wildlife Sites






# Protected Species



## Legend

Protected species screened for Env Permits - complete set

-  Protected species, non fish
-  Protected fish
-  Protected fish migratory route

