

PHASE I ENVIRONMENTAL SITE ASSESSMENT
VANTAGE DATA CENTERS
CHANDOS INDUSTRIAL ESTATE, PARK ROYAL
LONDON, UK

Intended for:
Vantage Data Centers

Prepared By:
Ramboll US Corporation

Date
June 2020

Project Number
1690015850

CONTENTS

1.	SUMMARY OF CONCLUSIONS	1
1.1	Introduction	1
1.2	Summary of ESA	4
2.	INTRODUCTION	6
2.1	Scope of Work	6
2.2	Reliance and General Limitations	6
3.	ENVIRONMENTAL SITE ASSESSMENT	8
3.1	Site Setting	8
3.2	History of Site and Surrounding Properties	14
3.2.1	Past Uses of the Site	14
3.2.2	Past Uses of Adjacent Sites	15
3.2.3	Archeological Desktop Review	16
3.3	Unexploded Ordinance	16
3.4	Description of Operations	16
3.5	Database Review and Regulatory Information	17
3.6	Protected and Invasive Species	20
3.7	Materials Storage	20
3.8	Wastewater and Storm Water Discharges	20
3.9	Air Emissions	21
3.10	Waste Management	21
3.11	Polychlorinated Biphenyls	21
3.12	Contaminated Building Materials	22
3.13	On-Site Soil and Groundwater Conditions	23
3.13.1	Prior Environmental Assessments	23
3.13.2	Known Site Conditions	24
3.13.3	Potential Site Conditions	24
FIGURES		
	Site Location Map	
	Site Layout	
APPENDIX A		
	Site Photographs	
APPENDIX B		
	Landmark Envirocheck	

1. SUMMARY OF CONCLUSIONS

1.1 Introduction

Ramboll US Corporation (Ramboll) was retained by Vantage Data Centers (Vantage, or the Client) to conduct a Phase I Environmental Site Assessment (ESA) of the site referred to as Units 4-14 Chandos Park Industrial Estate located at Chandos Road, Park Royal in London, UK (the "site"). The Phase I ESA included a site visit by Ramboll, undertaken by Jessica Gregory on May 11, 2020. Access to the interior of the buildings was not possible at the time of the site visit. .

The Phase I ESA component of the review was performed to identify known and potential soil and groundwater contamination findings.

According to the Vantage Scope of Work, key objectives of this report are to:

- Provide a description of key potential environmental aspects at the site that could hinder the successful, timely construction of a data center and its subsequent operations and provide an indication of the degree of risk to the project completion.
- Provide a description of clear mitigation options and actions necessary to allow the successful launch of the data center and outline all assumptions and identified gaps.

Table 1.1 presents an overview of Ramboll’s key findings and the business risk that these findings are considered to represent. Additional discussion of the individual issues is presented in the sections below and in the main body of this report.

Table 1.1: Overview of Ramboll’s Key Findings		
Topic	Risk	Mitigation
Residential uses	The site is located within a predominately industrial and commercial area. The closest residential properties are located approximately 0.15 miles (240m) south-east and 0.25 miles (400m) north-west of the site comprising terraced and semi-detached dwellings.	Vantage should liaise with the authorities at an early stage of the project, in order to discuss noise and air emission requirements.
Flood plain	The site lies within Flood Zone 1 (low probability). This zone comprises land assessed as having a less than 1 in 1000 annual probability of river or sea flooding in any year (<0.1%). The site (i.e. the access road) is located in an area of 'high' surface water flooding probability. This zone comprises land assessed as having a 1 in 30 or greater annual probability of pluvial flooding (>3.3% in any year).	Consider including flood risk in building design and surface water drainage design. Climate resilience should also be considered.
Geologic conditions	The site is underlain by bedrock geology of the London Clay Formation (an Unproductive Strata) however, given the site history, it is considered likely that a thickness of Made Ground is present directly above the bedrock. The London Clay Formation is further underlain by the Lambeth	A geotechnical survey (or combined geo-environmental site investigation) should be conducted to assess the subsurface conditions and their potential impact on the data

Topic	Risk	Mitigation
	Group (a Secondary A Aquifer) and the Upper Chalk Formation (a Principal Aquifer).	center layout, construction and foundation design.
Archeology	No archeological information for the site has been obtained by Ramboll. Archaeological risks may be raised in the context of the redevelopment of the site and, this would be confirmed during planning process.	Vantage should consider liaising with the Local Authorities at an early stage of the project, to assess possible archeological requirements at the site. If required, further action (such as an archeological desktop review and investigation) would likely be resolved as part of the planning process.
Fuel or Oil Pipelines	No records of underground fuel or oil pipelines on the site or within 820 feet (250m) have been identified by Ramboll review. However, the available records suggest that assets owned by multinational telecommunications and internet suppliers, a gas supplier, an electricity supplier, and a communications infrastructure services provider are located on or within 820 feet (250m) of the site.	Vantage should get in contact with the relevant local utility companies at an early stage of the project, to consider the requirements of the utility company in the data center layout and avoid delays.
Natural Gas Service	No information was made available to Ramboll during the site visit to confirm or otherwise the presence of natural gas supply to the site. Available records suggest that assets owned by a gas supplier (National Grid Gas) are located on or within 820 feet (250m) of the site.	
Power Supplier	Based on a review of Google Earth™ imagery and a site visit completed by Ramboll, an electricity substation is located in the west of the site.	Vantage should get in contact with the local utility company (Southern Electric Power Distribution Plc.) at an early stage of the project, to consider the requirements of the utility company in the data center layout and avoid delays.
Water Supplier	It is anticipated that the site is served by a mains water supply. However, no information was made available to Ramboll during the site visit to confirm this.	Vantage should get in contact with the local utility company at an early stage of the project, to consider the requirements of the utility company in the data center layout and avoid delays.

Topic	Risk	Mitigation
Sanitary Sewer	Based on observations made during Ramboll's site visit, the site is served by mains surface water and foul water drainage/sewer systems. There are two oil-water interceptors located on the site.	Vantage should get in contact with the local utility company at an early stage of the project, in order to consider the requirements of the utility company in the data center layout and avoid delays.
Protected and Invasive Species	The site is occupied by building footprint and paved areas which act to reduce the likelihood of the presence of protected or invasive species however, their presence cannot be discounted. No observable evidence of invasive species being present was identified on the site by Ramboll during the site visit.	In the event that invasive species are subsequently identified, clearing works should be planned to be undertaken before the anticipated start of construction.
Storm water	Based on observations made during Ramboll's site visit and information contained within a third-party report, the site is served by mains storm/surface water and foul water drainage systems. Surface/storm water drainage gullies are present across external areas.	Vantage should get in contact with the authorities at an early stage of the project, to discuss storm water discharge options, e.g. percolating into ground.
Environmental Permitting	Ramboll understands that the Client intends to redevelop the site in phases: Phase 1 will include a 24MW six story (double height) commercial data facility, occupying the north of the property. Phase 2 includes an additional 16 MW five story (double height) commercial data facility, on the southern half of the property. Based on information provided by the Client, the proposed total capacity of combustion plant at the site will exceed the 50MW thermal input (MWth) threshold as set out in Schedule 1, Part 2, Section 1.1 A(1) of the Environmental Permitting Regulations 2016 (as amended). As a consequence, the proposed facility will be required to obtain an Environmental Permit to allow the operation of the combustion plant.	Vantage should get in contact with the authorities at an early stage in the project, to discuss environmental permitting requirements.

Topic	Risk	Mitigation
Soil and Groundwater	<p>The site has been used for industrial purposes since the early-1900s. The use of various chemicals, including fuels, oils, solvents were historically used at the site cannot be discounted, based on the available information. Current material storage is unknown, as no site visit was undertaken. Due to the current and historical industrial use of the site, the present of underground and above ground chemical and fuel storage cannot be discounted. Based on the available records an electricity substation has been present on the site since at least the mid-1950s. The presence of PCB's at the site cannot be discounted.</p> <p>Environmental contamination from current and historical uses of the site may be present beneath the property.</p>	<p>Vantage should undertake a comprehensive intrusive environmental site investigation (or combined geo-environmental investigation) including the collection and analysis of soil and groundwater samples to confirm whether the site is suitable for the proposed data center use. Vantage should get in contact with the Local Planning Authority at an early stage of the project in order to discuss planning requirements. In the event of redevelopment, further action (such as an intrusive investigation and/or remedial action) is likely to be required as part of the planning process.</p>
	<p>In the event that soil and/or groundwater contaminated is identified at the site, Vantage may be required to consider remedial options. Vantage should get in contact with the Local Authorities at an early stage in the event that significant contamination is identified, in order to agree appropriate remedial actions (if required).</p>	

1.2 Summary of ESA

Based on the available records and a site visit undertaken by Jessica Gregory of Ramboll on 1th May 2020, the 4.86 acres (1.97-hectare) site is occupied by Unit 4-14 Chandos Park Industrial Estate, comprising two terraces of industrial warehouse-type units and an electricity substation. Current on-site activities include administration/office activities; music rehearsal studios and secure storage space; wholesale storage and sale of building materials; manufacturer and sales of commercial glass and glazing; and the operation of an electricity substation. Unit 8 was vacant at the time of Ramboll site visit, having formally been occupied by office space. Ancillary activities also include waste storage activities and are likely to include small-scale internal chemical storage (i.e. cleaning chemicals and general maintenance chemicals/products). No external chemical storage was observed by Ramboll during the site visit, however, a number of empty 54 gallon (205 liter) capacity drums of synthetic engine oil were observed externally; surface staining or spillages were not observed within the vicinity of the storage.

Ramboll's visit was limited to the external areas of the site. No access to the electricity substation could be obtained, the brick storage compound being locked and operated by a third party.

The site is accessed from Chandos Road at the south-western site boundary via a security gate. The site is located within a predominately mixed industrial and commercial area, known as Park Royal, within the London Borough of Ealing.

Based on Ramboll's review of historical information sources, the site was undeveloped in the 1860s, possibly in agricultural use until 1915 when a motor accessory works had been developed on the site. By 1935, the motor accessories works was identified as an aircraft equipment works and a mattress factory had been developed in the south-east (extending off-site). An electricity substation was labelled in the western extent of the site by 1955 and, the footprint of the aircraft equipment works had been extended. By 1975, the site had been redeveloped to include a terrace of three industrial units in the south (identified as warehouses by the 1980s) and a terrace of two industrial units in the north (identified as 'works' by the 1990s). The likelihood that various chemicals, including fuels, oils, solvents were historically used at the site cannot be discounted. With the absence of additional information regarding the historical storage and use of chemicals at the site, Ramboll cannot rule out the potential that historical site uses have resulted in environmental impact to the subsurface of the site (soils and groundwater).

The site is considered by Ramboll to be situated in an area of moderate sensitivity with respect to groundwater resources due to the underlying Unproductive Strata, Secondary A and Principal Aquifers. The closest groundwater abstraction lies in excess of 0.93 miles (1.5km) south of the site. The site is not located within a groundwater Source Protection Zone. The site is considered by Ramboll to be in an area of low sensitivity with regards to surface water resources. The nearest surface watercourse is the Grand Union Canal (Paddington Branch) located 119 feet (280m) north-east of the site although, this is noted to be concrete lined. There is one licensed surface water abstraction within 1.24 miles (2km), located approximately 0.76 miles (1.23km) north-west of the site non-evaporative cooling purposes.

The site has not been identified for inspection or further review under the Council's Contaminated Land Strategy under Part 2A of the Environmental Protection Act 1990. The site is located within an industrial area, dating back to the mid-1900s and is also located in close proximity to railway land. It is possible that there will have been contaminative activities undertaken at the site; however, there are no known contamination issues at the site or in the near vicinity. The Council does not hold records of intrusive investigations or remediation at the site, or in the near vicinity.

In the UK, a risk-based approach is used to assess the potential impact associated with ground contamination. Overall, the current and former use of the site indicates that there is a moderate to high potential for significant or widespread soil and groundwater contamination. The presence or absence of potential soil and groundwater impairments related to any of the above listed conditions can only be evaluated via intrusive site investigation (e.g. soil, soil gas, and/or groundwater sampling).

While the site remains in its current ongoing industrial use, regulatory drivers for the requirement of investigation and/or remediation of contamination (if present) would not be reasonably anticipated. If the site were to be redeveloped, further action (such as an intrusive investigation and/or remedial action) is likely to be required as part of the planning process.

2. INTRODUCTION

2.1 Scope of Work

Ramboll conducted an environmental review of Units 4-14 Chandos Park Industrial Estate, Chandos Road, Park Royal in London, UK. The environmental review relied on the references noted below and included the following tasks:

- A review of documents provided to Ramboll by the Client including ordnance survey site plans, a tenancy schedule and proposed development schematics.
- A review of the Landmark Envirocheck database, which searches environmental databases for the site and properties within a given radius of the site (Appendix B).
- A review of historical maps, topographic maps, and groundwater maps. Selected historical maps were provided by Landmark and are provided in Appendix C.
- A review of publicly available topographic maps, hydrogeological information, and satellite imagery (e.g., Google Earth™).
- A site visit undertaken by Jessica Gregory of Ramboll on May 11, 2020 which was limited to the external areas of the site and surrounds only. Discussions were held with Chris Burch of Savills (Regional Facilities Manager, Savills) which manages the property on behalf of the current Landlord. The purpose of the site visit was to assess whether there is potential for contamination from current activities.

As per the Vantage Technical Due Diligence Scope of Work, the Phase I ESA included the following (as far as the information was publicly available in the UK and for the site):

- Identification of the site and the current land use of the site, adjacent to and in the vicinity of the site and reasonably known future developments adjacent to and in the vicinity of the site.
- Review of readily accessible information regarding the topography, soils, geology, and groundwater flow directions in the vicinity of the site.
- Review of content and accuracy of reasonably ascertainable and reviewable regulatory information published by state, local, health, and environmental agencies pertaining to the site and vicinity.
- Review of readily accessible files from regulatory agencies for the site, or area in the vicinity of the site regarding whether the site is listed in the register of contaminated and potentially contaminated sites. Such information can only be accessed with written confirmation from the property owner.
- Review historical data sources for the site and vicinity, including aerial photographs, topographic maps, site investigation reports, contamination remediation reports, and other readily available development data.

2.2 Reliance and General Limitations

This report has been prepared for the exclusive use of Vantage and may not be relied upon by any other person or entity without Ramboll's prior express written permission.

This report is considered current only for a period of 180 days from the site visit. The conclusions presented in this report represent Ramboll's best professional judgment based upon the information

available and conditions existing as of the date of the review. In performing its assignment, Ramboll must rely upon publicly available information, information provided by the client and information provided by third parties. Accordingly, the conclusions in this report are valid only to the extent that the information provided to Ramboll was accurate and complete. This review is not intended as legal advice, nor is it an exhaustive review of site conditions or facility compliance. Ramboll makes no representations or warranties, express or implied, about the conditions of the site.

Ramboll's scope of work for this assignment did not include collecting samples of any environmental media. As such, this review cannot rule out the existence of latent conditions, and is intended, consistent with normal standards of practice and care, to assist the client in identifying the risks of such conditions. Also, the scope of work for this assessment did not include an asbestos survey or inspection. Other issues considered outside the scope of this review include regulatory compliance, radon, lead-based paint, lead in drinking water, wetlands, polychlorinated biphenyls (PCBs) in building materials, cultural and historic resources, ecological resources, endangered species, and high voltage power lines.

3. ENVIRONMENTAL SITE ASSESSMENT

3.1 Site Setting

The site is located on Chandos Road within the mixed commercial and industrial setting of Park Royal. The site is located approximately 0.36 miles (580m) north from the center of North Acton within the London Borough of Ealing, and 0.81 miles (1.3km) north-east of Acton mainline train station (Figure 1). A railway line borders the site to the east with Chandos Road to the west. The north of the site is bound by an area of green space, a travellers site and a site occupied by a precious metals refinery (Vale Acton Refinery). The south of the site is bound by an office building with Victoria Road beyond.

The 1.97-hectare site is currently occupied by Chandos Park Industrial Estate, comprising two terraces of industrial warehouse-type units (three units in each terrace). Buildings currently occupy approximately 70% of the total site area (Figure 2).

Based on information provided by the Client, the current tenancy schedule is as follows:

Table 3.1: Tenancy Schedule		
Unit	Tenant	Activities
Unit 4	Music Bank (Hire) Limited	Backline hire and rehearsal studios including dedicated secure storage, writing rooms, AV suite and an in-house repair service.
Unit 6	Carboclass Limited	Wholesaler and retailer of building materials, hardware, and do-it-yourself goods.
Unit 8	Currently vacant – formally occupied by London City Tour Limited and Julia Travel S.L	Vacant offices space.
Unit 10, 12 & 14	Toughglaze (UK) Limited	Manufacturer and sales of commercial glass and glazing.
Electricity Substation	Southern Electric Power Distribution Plc	Electricity substation.

The site is accessed from Chandos Road at the south-western site boundary. External areas, comprising a central access road with car parking either side (to the front of each unit) and yard areas in the south-east corner and north-east corner, are surfaced with asphalt. A narrow shallow embankment soft landscaping (grassed) is present along the south-western boundary of the site with paved areas around the perimeters of the buildings. There are no on-site surface water bodies.

Table 3.2 provides an overview of physical setting and utility information for the site.

Table 3.2: Physical Setting and Utility Information		
Conditions	Source	Description
Topography		
Elevation (above ordinance datum)	Google Earth™	The site lies at an elevation of between approximately 101 feet (31m) above ordinance datum (AOD) and 105 feet (32m) AOD in the north.
Topographic Gradient	Google Earth™ and site visit observations.	The site is relatively flat, with a gentle down to the south. Local topography slopes down to the south and up to the west and regional topography appears to slope down to the south.
Local Land Use	Google Earth™ and site visit observations.	<p>The site is located in a mixed industrial and commercial area within the Park Royal area.</p> <p><u>North</u>: The site is bound by an area of green space, a travellers site (caravan site) and a site occupied by a precious metals refinery (Vale Acton Refinery). Further industrial and commercial land uses are present beyond.</p> <p><u>East</u>: A railway line borders the site beyond which lies a cluster of industrial/commercial buildings and a bus depot, with residential development beyond to the east/south-east.</p> <p><u>South</u>: An office building beyond which lies Victoria Road, a car park and development of an industrial or commercial appearance.</p> <p><u>West</u>: Chandos Road beyond which lies an area of industrial/commercial development including properties occupied by Bestway Wholesale.</p> <p>Some of the above activities represent potential off-site sources of contamination that (if present) could potentially migrate beneath the site. The potential for off-site contamination (if present) to migrate beneath the site would be dependent on the underlying geological conditions, which are discussed below.</p>
Nearest Residence	Google Earth™ and site visit observations.	The closest residential areas area located approximately 787 feet (240m) south-east and 1,312 feet (400m) north-west of the site comprising terraced and semi-detached properties.
Hydrology		
Surface Water Runoff	Google Earth™ and site visit observations.	The majority of the site is occupied by building cover and hardstanding (>95%) with the exception of a narrow grassy embankment along the western perimeter of the site (adjacent to the site entrance). It is anticipated that surface water runoff will enter the on-site surface water drainage system and will also percolate into the limited soft landscaped area.

Table 3.2: Physical Setting and Utility Information		
Conditions	Source	Description
Nearest Surface Water Body to the Site	Landmark Envirocheck; Google Earth™; EA mapping ¹ ; Lost Rivers of London ⁴	<p>The nearest surface watercourse is the Grand Union Canal (Paddington Branch) located 919 feet (280m) north-east of the site. The Grand Union Canal is concrete lined. The site is located within the catchment of the Lower Brent River which is located some 1.49 miles (2.4km) north-west of the site. The EA currently classifies the River Brent as being of 'moderate' ecological quality and 'good' chemical quality under the Water Framework Directive classification scheme (2016 data).</p> <p>According to mapping in the publication The Lost Rivers of London, the former route of the Stanford Brook passed approximately 1.39 miles (2.23 km) south-west of the site within a minor tributary located approximately 700m east of the site (through Wormwood Scrubs Park). The former watercourses are anticipated to be culverted in the vicinity of its former route.</p>
Flood Plain	EA Flood Map ² ; Landmark Envirocheck	<p>According to the EA website, the site lies in Flood Zone 1 (low probability). This zone comprises land assessed as having a less than 1 in 1000 annual probability of river or sea flooding in any year (<0.1%).</p> <p>According to the EA Flood Map for Surface Water which presents the theoretical potential for flooding from pluvial sources (i.e. flooding caused by rainwater exceeding capacity of drainage systems), the center of the site (i.e. the access road) is located in an area of 'high' flooding probability. This zone comprises land assessed as having a 1 in 30 or greater annual probability of pluvial flooding (>3.3% in any year).</p> <p>Regulatory flood maps have been developed to be used in strategic planning and are not intended to provide site-specific information. However, the mapping can provide a useful indication of whether further consideration or assessment of flood risks to a site may be required.</p>

Table 3.2: Physical Setting and Utility Information		
Conditions	Source	Description
Geology and Hydrogeology		
Presumed Direction of Shallow Groundwater Flow	Landmark Envirocheck; BGS geological mapping; Google Earth™	<p>The nearest surface watercourse is the Grand Union Canal to the north east – this is concrete lined so it is considered unlikely that the watercourse will influence shallow groundwater flow. The River Brent (lower) is located approximately 1.49 miles (2.4km) north-west of the site and the River Thames is located approximately 4.4km south.</p> <p>Based on the topographic gradient of the site and the proximity of the rivers, continuous groundwater bodies (where present) are likely to flow towards or following these rivers (i.e. to the north-west, or south). However, shallow groundwater at the site is likely to be discontinuous given published the geological conditions (London Clay – an unproductive strata).</p>
Depth to Groundwater	BGS geological mapping and borehole logs ³ ; Landmark Envirocheck	<p>According to a nearby BGS borehole log [positioned approximately 330 feet (100m) north of the site], shallow groundwater is likely present within the top 6.6 feet (2m) of the shallow Made Ground. The thickness of the underlying London Clay Formation within the surrounding area is known to be at least 98 feet (30m) thick. Groundwater within the London Clay Formation is likely to be discontinuous given the unproductive nature of this bedrock geology.</p>
Groundwater Aquifer Quality	Landmark Envirocheck; EA mapping	The site is not located within an EA designated groundwater Source Protection Zone (SPZ) and, there are no groundwater SPZ's within 0.62 miles (1km) of the site.
On-site Wells	Landmark Envirocheck and site visit observations.	No on-site wells were observed during the site visit.

Table 3.2: Physical Setting and Utility Information		
Conditions	Source	Description
Nearest Groundwater Supply Wells and Surface Water Abstractions	Landmark Envirocheck	<p>There are no licensed surface water abstractions within a 0.62 miles (1km) radius of the site however, there are six groundwater abstraction locations within a 1.24 miles (2km) radius, the closest of which is located approximately 0.94 miles (1.51km) south of the site. This abstraction is for 'other industrial/commercial/public services: non-evaporative cooling' and is licensed to London and Quadrant Housing Trust. An abstraction for potable drinking water is located 0.98 miles (1.58km) south-east of the site, operated by Peninsula Water Limited.</p> <p>There is one licensed surface water abstraction within a 1.24 miles (2km) radius of the site, this is located approximately 0.76 miles (1.23km) north-west of the site. The abstraction is licensed to the British Waterways Board for 'other industrial/commercial /public services: non-evaporative cooling' from the Grand Union Canal (Paddington Branch) at Waxlow Road.</p>
Geologic Conditions	BGS geological mapping and borehole logs; Landmark Envirocheck	<p>The site is underlain by bedrock geology of the London Clay Formation (blue-grey or grey-brown, silty clay with some layers of sandy clay; an Unproductive Strata); however, given the site history, it is considered likely that an unknown thickness of Made Ground is present directly above the bedrock. The site is further underlain by the Lambeth Group (sequences clay, sands and gravels; a Secondary A Aquifer) and the Upper Chalk Formation (white chalk; a Principal Aquifer).</p> <p>According to Coal Authority data, the site is not located in a Coal Mining Affected Area. The site is located in an area where other (non-coal) mining activities are rare.</p>
Site Sensitivity	Ramboll's findings based on available sources and site visit observations.	<p>The site is considered by Ramboll to be situated in an area of moderate sensitivity with respect to groundwater resources due to the underlying Unproductive Strata, Secondary A and Principal Aquifers. The closest groundwater abstraction lies in excess of 0.93 miles (1.5km) south of the site. The site is not located within a groundwater SPZ.</p> <p>The site is considered by Ramboll to be in an area of low sensitivity with regards to surface water resources. The nearest surface watercourse is the Grand Union Cancel (Paddington Branch) located 0.17 miles (280m) north-east of the site. There is one licensed surface water abstraction within 1.24 miles (2km), located approximately 0.76 miles (1.23km) north-west of the site non-evaporative cooling purposes.</p>

Table 3.2: Physical Setting and Utility Information		
Conditions	Source	Description
Site Utility Information		
Underground pipelines and tunnels	LinesearchbeforeUdig database ⁵ ; Transport for London's Property Asset Register ⁶	<p>According to the LinesearchbeforeUdig database, there are no records of underground fuel or oil pipelines on the site or within 820 feet (250m). However, there are records of assets owned by Gtt (multinational telecommunications and internet service provider), National Grid Gas (gas supplier), Scottish and Southern Electricity Networks (electricity supplier), SSE Enterprise Telecoms (telecoms network), UK Power Networks (electricity distribution network operator) and Zayo Group UK Ltd. (communications infrastructure services provider) on or within 820 feet (250m) of the site. The LinesearchbeforeUdig database lists pipelines distributing crude oil and refined hydrocarbon products owned and/or operated by a number of UK pipeline operators, including BPA, BP, ConocoPhillips, Esso, Government Pipelines and Storage System, Sabic, Shell and Total.</p> <p>Transport for London's Property Asset Register does not identify the site as lying within the zone of influence for the London Underground.</p>
Heating and Cooling Equipment	Ramboll site visit.	The units are understood to be heated via boilers and/or electric heaters.
Natural Gas Service	N/A	Unknown
Use of Fuel Oil for Building Heat	Ramboll site visit.	No external above ground fuel storage tanks were observed by Ramboll.
Power Supplier	Ramboll site visit.	The site is currently served by an electricity substation, located in the south-west of the site.
Water Supplier	N/A	It is anticipated that the site is served by a mains water supply. However, no information was made available to Ramboll during the site visit to confirm this.
Sanitary Sewer	Ramboll site visit; third party report ⁷	The site is served by separate gravity fed foul and surface water drainage systems
Septic Systems		The site is served by separate gravity fed foul and surface water drainage systems. No septic tanks are reportedly located on the site and no evidence of such structures was observed by Ramboll during the site visit.

Table 3.2: Physical Setting and Utility Information		
Conditions	Source	Description
Other		
Unexploded Ordnance	Zetica UXO Pre-Desk Study Assessment	Readily available and reasonably ascertainable records indicate that several bombs fell in close proximity to the site during WWII.
<p>Notes:</p> <p>¹ EA Catchment Data Explorer: https://environment.data.gov.uk/catchment-planning/</p> <p>² Flood Map for Planning: https://flood-map-for-planning.service.gov.uk/</p> <p>³ BGS Geology of Britain Viewer: http://mapapps.bgs.ac.uk/geologyofbritain/home.html</p> <p>⁴ Lost Rivers of London, Barton 1992: https://londonist.com/london/maps/london-s-lost-rivers-mapped-with-the-place-names-they-inspired</p> <p>⁵ LinesearchbeforeUdig database: https://www.linesearchbeforeudig.co.uk/</p> <p>⁶ Transport for London's Property Asset Register: https://tfl.maps.arcgis.com/apps/webappviewer/index.html?id=5129c766255941d3be16a6828faa8f18</p> <p>⁷ WJ Shirley Drainage Services for Commercial Property Investment, Underground Drainage Units 4-8 Chandos Park Estate, dated July 2015.</p>		

3.2 History of Site and Surrounding Properties

3.2.1 Past Uses of the Site

Based on Ramboll's review of historical sources of information¹, the site was undeveloped in the 1860s, possibly in agricultural use. By 1915, a motor accessory works (Rotax Works) had been developed on the site including a cluster of building in the center and north of the site. By 1935, the motor accessories works was identified as an aircraft equipment works and the site had undergone further industrial development including the construction of additional ancillary buildings and a mattress factory in the south-east (extending off-site). The data suggests that two chimneys were located on the site, one in the north associated with the aircraft equipment works and one in the south associated with the mattress factory.

Then by 1955, an electricity substation was labelled in the western extent of the site and, the footprint of the aircraft equipment works had been extended to occupy approximately 45% of the total site area.

By historical mapping dated 1975, the site had been shown to be redeveloped to include a terrace of three industrial units in the south and a terrace of two industrial units in the north. The northern units had a similar footprint to the former aircraft equipment works suggested that this part of the site may have been repurposed rather than entirely redeveloped. Buildings occupied approximately 70% of the

¹ Ramboll reviewed the following sources of historical information: Landmark Envirocheck historical aerial photographs (1999); historical topographic maps (1865, 1871, 1874, 1896, 1915, 1920, 1935, 1955, 1957, 1966-1980, 1967-1978, 1980-1986, 1984-1988, 1991, 1991-1995, 1996, 1999, 2006 and 2019); and Google Earth™ imagery (1945, 1999, 2002-2019).

total site area by this time, the remained of the site appeared to be occupied by hardstanding. An electricity substation remained present in the west of the site.

By 1983, the units in the south of the site were labelled as warehouses and, by 1991, the northern units were labelled as 'works'. No further significant changes were identified on subsequent map editions, up to the most recent mapping dated 2019.

Table 3.3: Summary of Key Observations from Historical Sources for the Subject Site	
Historical Source	Key Observations Regarding Site History
Landmark Envirocheck	<p>The site was undeveloped in the 1860s, possibly in agricultural use until 1915 when a motor accessory works (Rotax Works) had been developed on the site.</p> <p>By 1935, the motor accessories works was identified as an aircraft equipment works and a mattress factory had been developed in the south-east (extending off-site).</p> <p>An electricity substation was labelled in the western extent of the site by 1955 and, the footprint of the aircraft equipment works had been extended.</p> <p>By 1975, the site had been redeveloped to include a terrace of three industrial units in the south (identified as warehouses by the 1980s) and a terrace of two industrial units in the north (identified as 'works' by the 1990s). An electricity substation remained present in the west of the site.</p>
Google Earth™	<p>The site was occupied by buildings of an industrial appearance in aerial imagery from 1945. The south of the site was redeveloped between 1945 and 1999 to include a terrace of industrial units.</p>

3.2.2 Past Uses of Adjacent Sites

Based on Ramboll's review of historical sources of information² the site and the immediate surrounds were undeveloped in the 1860s, possibly in agricultural use, with a drainage ditch bordering the site to the north. A railway line was present from approximately 492 feet (150m) east and, by 1871 a second railway line (South Western Junction Railway) had been constructed along the eastern site boundary. An area of industrial development was evident from approximately 656 feet (200m) north/north-west including a brick and tile works and a paper and canvas works.

By 1915, the excavation associated with the brick and tile works had been extended to within 410 feet (125m) north-west of the site and a school had been developed approximately 410 feet (125m) south-west. Development of a residential appearance with also evident within the immediate surrounds to the east and south-east and, a dye works was present approximately 590 feet (180m) south. Chandos Road had been constructed along the south-western boundary of the site. By 1935, further development of an industrial appearance was evident in the surrounds including a mattress factory immediately south-east (extending onto the site); a cable works and a press cap works immediately to the west/south-west; a metal refinery immediately to the north-west; an engineering works to the north; and a vaseline (petroleum jelly) works immediately to the east. Various other works, factories and depots were evident with the wider surrounds as the Park Royal industrial area

² Ramboll reviewed the following sources of historical information: Landmark Envirocheck historical aerial photographs (1999); historical topographic maps (1865, 1871, 1874, 1896, 1915, 1920, 1935, 1955, 1957, 1966-1980, 1967-1978, 1980-1986, 1984-1988, 1991, 1991-1995, 1996, 1999, 2006 and 2019); and Google Earth™ imagery (1945, 1999, 2002-2019).

continued to expand. The excavation associated with the brick and tile works had been redeveloped by this time.

By the 1950s, an engineering works and a motor accessories works were present immediately to the west/south-west of the site. Electricity substations is shown located 65 feet (20m) north, 130 feet (40m) north-west and 360 feet (110m) south-west of the site. Tanks were also labelled 98 feet (30m) north and 196 feet (60m) north-west associated with the adjacent metal refinery and, 98 feet (30m) east and 295 feet (90m) east associated with the petroleum jelly works. By 1978, a parcel of land from approximately 164 feet (50m) north-east of the site was vacant (redeveloped with a superstore by the 1980s) and a power station had been developed 98 feet (30m) north of the site (no longer present by the mid-1990s). The immediate and wider surrounds have continued to be occupied by various industrial and commercial uses.

The above activities represent potential off-site sources of contamination that (if present) could potentially migrate beneath the site. The potential for off-site contamination (if present) to migrate beneath the site would be dependent on the underlying geological conditions, which are discussed in Table 3.2.

3.2.3 Archeological Desktop Review

No archeological information for the site has been made available to Ramboll. If the site were to be redeveloped, further action (such as an archeological desktop review and investigation) would likely be resolved as part of the planning process.

3.3 Unexploded Ordnance

According to a UXO Pre-Desk Study Assessment for the site obtained by Ramboll from Zetica UXO³, during World War II (WWII), the site was located in the Municipal Borough of Acton, which officially recorded 347 High Explosive (HE) bombs with a bombing density of 149.7 bombs per 405 hectares (ha). Readily available records indicate that several HE bombs fell in close proximity to the site.

The following strategic targets were reportedly located in the vicinity of the site during WWII:

- Transport infrastructure and public utilities.
- Industries important to the war effort, including engineering works and aircraft factories.
- Military camps and training areas.
- Anti-invasion defenses.

The Zetica report recommends the completion of a detailed desk study to assess, and potentially zone, the Unexploded Ordnance (UXO) hazard level on the site.

3.4 Description of Operations

According to the tenancy schedule provided by the Client and the site visit undertaken by Ramboll in May 2020, current on-site activities include administration/office activities; music rehearsal studios and secure storage space; wholesale storage and sale of building materials; manufacturer and sales of commercial glass and glazing; and the operation of an electricity substation. Ancillary activities also include waste storage and are likely to include small-scale internal chemical storage (i.e. cleaning chemicals and general maintenance chemicals/products). No external chemical storage was observed by Ramboll during the site visit, however, a number of empty 54 gallon (205 liter) capacity drums of

³ Further information can be found online at: <https://zeticauxo.com/>

synthetic engine oil were observed externally; staining or spillages were not observed within the vicinity of the storage.

3.5 Database Review and Regulatory Information

Ramboll reviewed the results of an environmental database procured from the Landmark Information Group (see Appendix C). Database listings pertaining to geological or hydrogeological conditions are not discussed in this section; however, pertinent information from these listings has been incorporated in applicable sections of the report.

- There are no contaminated land register entries or notices recorded on the site or within a 0.62 mile (1 km) radius.
- There are no current or former landfill sites recorded within an 820 feet (250m) radius of the site (i.e. the “planning consultation zone”).
- There are records of ten Licensed Waste Management Facilities within 0.62 miles (1km) of the site. The closest of which is a household, commercial and industrial transfer station located approximately 850 feet (262m) north-east of the site, operated by Space Rubbish Limited.
- There are 23 records of Environmental Permits to operate Part A(1) Installations issued under the Industrial Emissions Directive⁴ within 0.62 miles (1km) of the site. The closest of which is licensed to Vale Europe Ltd., located 426 feet (130m) west of the site.
- There are no Environmental Permits to operate a Part A(2) Installation issued under the Industrial Emissions Directive⁵, within 0.62 miles (1km) of the site.
- There are 52 records of Environmental Permits to operate Part B Installations issued under the Industrial Emissions Directive⁶ within 0.62 miles (1km) of the site. The closest (197 feet (60m) south-west) is licensed to Lumitron Ltd., for coating of metal and plastic.
- There are 16 Radioactive Consents registered within 0.62 miles (1km) of the site. The closest of which is registered to Preview Health Ltd., located approximately 65 feet (20m) south-east of the site. *NB Due to public security restrictions, certain information on closed or mobile radioactive substance authorizations has been removed from the public register and is not available to Ramboll.*
- There are two Control of Major Accident Hazard (COMAH) sites located within 0.62 miles (1km) of the site. The closest COMAH site is Vale Europe Limited (lower tier), located 262 feet (80m) north-west of the site.
- There is one explosive site located within 0.62 miles (1km) of the site. This is located approximately 0.49 miles (790m) south-west and is registered to the British Broadcasting Corporation (BBC).
- There no Planning Hazardous Substance Consents within 0.62 miles (1km) of the site.
- There have been no prosecutions relating to authorized processes within 0.62 miles (1km) of the site.

⁴ Formerly referred to as Integrated Pollution Prevention and Control (IPPC) Authorisations, or Pollution Prevention and Control (PPC) Authorisations.

⁵ Formerly referred to as Local Authority IPPC Authorisations.

⁶ Formerly referred to as Local Air Pollution Prevention and Control Authorisations

- There are two Environmental Permits held with the Environment Agency for water discharge activities (formerly referred to as Discharge Consents) within a 0.62 miles (1km) radius of the site. The nearest (approximately 0.34 miles (545m) north) is held by CEGB, for the discharge of cooling water.
- A total of 15 pollution incidents to controlled waters has been recorded within 0.62 miles (1km) of the site. The nearest of these was located 787 feet (240m) north-east of the subject site and related to a release of oils into an unknown watercourse. The incident occurred in April 1993 and, was classified by the Environment Agency as a Category 3 - Minor Incident. There have been three further substantiated pollution incidents recorded within 0.62 miles (1km) of the site, the closest of which was located 0.35 miles (570m) north-east of the site.
- The site is located in an area where less than 1% of residential properties are above the action level for Radon set by Public Health England. No radon protection measures are considered necessary by the British Geological Survey. *The Action Level for commercial properties is 400Bq/m³ and assessment of potential worker exposure is the responsibility of the occupant.*
- There are three fuel station entries within a 0.62 miles (1km) radius. The nearest (located 0.25 miles (410m) north-west) is a former Total branded petrol filling station known as Northside Service Station.
- A Local Nature Reserve, Wormwood Scrubs, is located approximately 0.37 miles (590m) south-east of the site. There are no other ecologically sensitive sites within a 0.62 mile (1km) radius of the subject site.

Local Planning Authority

Ramboll has obtained a planning history of the site from the Planning Department of the London Borough of Ealing Council⁷. Relevant applications are summarized as follows:

- *10833/2*: Erection of single-story warehouse ground floor and four floors above for office purposes. Conditional consent granted. No further information available.
- *10833/8*: Installation of water storage tank and pumphouse (time expired). Conditional consent granted. No further information available.
- *10833/14*: Erection of five warehouse units with ancillary offices (20,400 square feet) and six industrial units with ancillary offices (20,600) and parking provision (outline). Conditional consent granted. No further information available.
- *A29186*: Erecting a test lab and substation. Conditional consent granted. No further information available.
- *P/2000/1869*: Re-cladding of entire roof area and to include four sections of vertical cladding above the brickwork and glazed areas of warehouse. Application granted with conditions 18/07/2000. No further information available.
- *P/2002/0275*: Ground floor extension to rear of industrial unit for fan room. Application granted with conditions 07/05/2002. No further information available.

180373OPDFUL: Installation of one door and twelve windows into the side elevation of the building at the ground and first floor levels. Application granted with conditions 15/03/2018. The decision notice

⁷ <https://pam.ealing.gov.uk/online-applications/> accessed on 20th January 2020

was made available for review and contaminated land planning conditions were not applied to the application. On November 9, 2016, an agreement was entered into with the Secretary of State for Transport in relation to the High Speed Rail (HS2 London – West Midlands) Bill (subsequently Act 2017). The agreement regulates the exercise of powers in the Act as they could apply to the site and temporary acquisition of Plot 175a, comprising the south-east corner of the site, adjacent to the rail corridor. Plot 175a has been earmarked for pedestrian access for emergency escape in relation to the construction of Old Oak Common Station. Old Oak Common station will be constructed to the east of the site (east of the adjacent railway) c.2026.

An outline planning application has recently been submitted for the plot of land adjoining the site to the north for the redevelopment of an existing metal refinery to provide up to 60,000 square meters of light industrial (class B1c) and/or general industrial (class B2) and/or storage and distribution (class B8) uses, a café (class A3), and associated access, servicing, parking and landscaping (ref.20/0037/FUMOPDC). The application was registered valid on the March 12, 2020.

Planning Enforcement and Environment Team

The Planning Enforcement and Environment Team at the London Borough of Ealing Council confirmed the following in respect of the site⁸:

- The site has not been identified for inspection or further review under the Council's Contaminated Land Strategy under Part 2A of the Environmental Protection Act 1990;
- The site is located within an industrial estate dating back to the mid-1900s and is also located in close proximity to railway land. It is possible that there will have been contaminative activities undertaken at the site however, there are no known contamination issues at the site or in the near vicinity. The Council does not hold records of intrusive investigations or remediation at the site, or in the near vicinity;
- There are no current or former landfill sites located within a 820 feet (250m) radius of the site;
- No radon gas concentrations have been identified within buildings on or within 328 feet (100m) of the site;
- There are no known current or former prosecutions, or enforcements associated with the site or adjoining properties;
- There are records of a noise complaint received in September 2017 for 'loud amplified music' from 4-8 Chandos Rd, Park Royal. The case was passed on to the police.
- There are no known private water supplies recorded on the Local Authority Private Water Supply Register, within 1.24 miles (2km) radius of the site; and
- There are currently no Part A2 regulated facilities in London Borough of Ealing. There are no Part B Environmental Permits licensed to the site or to adjoining properties.
- Acton Vale Refinery is located to the north of the site and is classified as a Part A1 regulated facility, as regulated by Environment Agency. A Part A1 Environmental Permit has been obtained by Acton Vale Refinery.

⁸ Response received by Ramboll on 20th January 2020

3.6 Protected and Invasive Species

The site is occupied by building footprint and hardstanding which acts to reduce the likelihood of the presence of protected or invasive species. No observable evidence of invasive species being present was identified on the site by Ramboll during the site visit.

3.7 Materials Storage

No visual evidence of underground storage tanks (USTs), such as fill points, pumps, gauges, signage, markings or concrete scarring indicative of such potential uses was identified during the site visit. No visual evidence of current or former above ground storage tanks (ASTs), such as concrete plints or bunds, were identified during the site visit.

No external chemical storage was observed by Ramboll during the site visit however, five empty 54 gallon (205 liter) capacity drums of synthetic engine oil were observed externally at various locations. The empty drums were observed to be stored on reasonably good quality paved area and, staining or spillages were not observed within the vicinity of the storage. The general housekeeping of external areas of the site was noted to be good.

Current internal material storage is unknown. Due to the current and historical industrial use of the site, the presence of undetected underground and above ground chemical and fuel storage cannot be discounted.

3.8 Wastewater and Storm Water Discharges

An underground drainage survey⁹ from 2015 was made available for Ramboll to review after the site visit, including a drainage drawing. The report indicates that the site is served by separate gravity fed foul and surface water drainage systems. The drainage systems comprise vitrified clay pipes ranging from 4 inch to 18 inch (100mm to 450mm) in diameter and access chambers are present across external areas (observed by Ramboll during the visit).

The foul drainage system runs beneath the central access roadway, flowing in a south-westerly direction towards the mains public sewer on Chandos Road. The drainage survey indicates that there are a number of foul drains and branches which have been capped off or are redundant. It was reported that some cracks and displaced joints were observed in various locations which were considered to warrant repair. It is unclear to Ramboll whether the recommended repairs were undertaken.

Surface/storm water drainage gullies are present across external areas. The surface water drainage system follows a similar route to the foul network, discharging from the site via two oil-water interceptors (both of which are located in the central south-west close to the site entrance) to the mains public drainage network on Chandos Road. It was reported that the oil-water interceptors were in need of maintenance. It is unclear to Ramboll whether the recommended maintenance works were undertaken.

⁹ WJ Shirley Drainage Services for Commercial Property Investment, Underground Drainage Units 4-8 Chandos Park Estate, dated July 2015.

3.9 Air Emissions

No significant emissions to air were noted during the site visit. The units are understood to be heated via gas fired boilers and/or electric heaters. A number of the units are served by small split air conditioning units with externally mounted cooling units. The refrigerant gas content of the units (type and volume) could not be confirmed at the time of the site visit.

The responsibility for compliance with legislation regarding refrigerant gases would be expected to rest with the tenant as user/operator. Refrigerant gases are not generally considered to pose a ground contamination risk.

3.10 Waste Management

Based on visual observations made during the site visit, waste streams generated on-site predominantly comprise domestic waste, paper/cardboard, wooden, metals, glass and some hazardous waste.

External waste storage areas were observed as follows:

- Three wheeled, lidded bins for recyclables (2) and non-recyclables (1) to the north-west of Unit 4, close to the site entrance gate over reasonably good quality asphalt paving. Based on signage, Ramboll understands that this waste is collected by Bywaters. The general housekeeping of this area was observed to be good.
- Three skips for waste glass, one skip for general waste, one wheeled, lidded bin for recyclables (based on signage, Ramboll understands that this waste is collected by Bywaters), various wooden pallets, two empty Integrated Bulk Containers (IBC), two empty 54 gallon (205 liter) capacity drums containing engine oil and waste metal located in the northern corner of the site, to the north-east of Unit 10 over reasonably good quality asphalt paving. Some moderate (~10-20 ft² or 1-2 m²) dark staining was observed within the vicinity of one of the glass skips and the general waste skip. The general housekeeping of this area could be improved.
- One waste 54 gallon (205 liter) capacity drum containing engine oil was stored adjacent to the electricity substation in the central west of the site and two empty 54 gallon (205 liter) engine oil drums located along the eastern site boundary. The empty drums were observed to be stored on reasonably good quality asphalt paving and, staining or spillages were not observed within the vicinity of the storage.

A review of waste documentation was outside the scope of this review.

3.11 Polychlorinated Biphenyls

Based on a review of historical mapping, an electricity substation has been present on the site since at least the mid-1950s. The substation is understood to be owned and operated by Southern Electric Power Distribution Plc. The presence of PCB's at the site cannot be discounted. No access to the electricity substation could be obtain, the brick storage compound being locked and operated by a third party.

Under the Polychlorinated Biphenyls Regulations 2000, the holder of equipment that contains PCBs must ensure it is decontaminated to less than 0.05% unless within an electrical transformer, which requires annual registration with the regulatory authorities.

3.12 Contaminated Building Materials

Given the age of the on-site buildings (dating from c.1975) and the fact that the site had been redeveloped on at least one occasion, the presence of contaminated building materials such as Asbestos, Polycyclic Aromatic Hydrocarbons or Artificial Mineral Fibres cannot be discounted. No external materials labelled as containing asbestos were identified during the site visit. The presence of asbestos containing materials within shallow Made Ground at the site can also not be discounted. Asbestos surveys¹⁰ for Units 4-10 were made available for review after Ramboll's site visit. Key findings are summarized below:

- Units 4, 6 and 8: Estimated to have been built in the 1980s, constructed of solid brick and block internally lined with plaster and plasterboard with a pitched, cement paneled roof. The roof was not inspected during the 2015 inspection. Eighteen samples were taken by Elton Environmental Services, eight of which were confirmed to contain asbestos. Asbestos containing materials (ACMs) were identified in the following locations: cement flue pipe above the boiler and within wall voids, various vinyl floor tiles, flash guards in the electric box, insulation board panels to the ceilings, exterior damp proof course, mastic around the exterior of the windows and electric heaters. The eight identified asbestos containing materials (ACMs) were considered by Elton Environmental Services to have a low or very low potential to release fibres if disturbed. Elton Environmental Services recommended that ACM removal works be undertaken before the commencement of building refurbishment works – Ramboll has not been able to confirm whether the recommended asbestos removal or management works were undertaken.
- Unit 10: The reinspection report confirmed the presence of a corrugated profile asbestos (chrysotile) sheet roof 7,000 ft² (650m²), assessed as 'low risk' by Nova Asbestos Surveys.
- Unit 8: Constructed of brick/block walls with internal partitioning of brick/block and plasterboard and concrete flooring with plasterboard ceilings. The survey covered the roof area only and, ACMs (Chrysotile) were identified in the form of corrugated cement sheeting to roof (25,000m²) overlaid with metal sheeting – assessed as 'very low risk' by William Martin Firefly.

Under the Control of Asbestos Regulations (2012), the dutyholder must manage the risk from asbestos on a premises, and develop and implement an ACM management plan, with review and updating as appropriate. The dutyholder is the party who has, by virtue of contract or tenancy, the main responsibility for maintenance or repair of the building.

An asbestos survey has not been undertaken by Ramboll.

¹⁰ Eton Environmental Services, Survey for Asbestos Containing Materials at Units 4, 6 and 8 Chandos Park Estate, dated July 2015, report reference 26019; Nova Asbestos Surveys, Unit 10 Chandos Park Asbestos Survey Reinspection Report, dated August 2016; and William Martin Firefly, Unit 8 Chandos Park Industrial Estate Asbestos Management Survey, dated September 2019.

3.13 On-Site Soil and Groundwater Conditions

The principal law on contaminated land in the UK is Part 2A of the Environmental Protection Act 1990; introduced by the Environment Act in 1995 and coming into force on the 1st April 2000. Contaminated land is defined in Part 2A as follows:

"any land which appears to the local authority in whose area it is situated to be in such a condition, by reason of substances in, on, or under the land that:

(a) significant harm is being caused or there is a significant possibility of such harm being caused; or

(b) pollution of controlled waters is being, or is likely to be caused".

Local Authorities have a duty under the act to identify land within their area that is likely to fall under this definition. If following investigation, the land is formally determined as being contaminated, the Local Authority must ensure that it is remediated to an acceptable standard.

Formal determination that land is contaminated is based on identifying what are known as significant pollutant linkages between sources of contamination and receptors via an existing migration pathway (i.e. the pollution can reach someone or something and cause them or it harm). It should be noted that Part 2A only considers current land use and existing migration pathways. The authority must demonstrate that there is a significant possibility of significant harm (SPOSH) being caused to a receptor (e.g. water, land, humans, ecology, property), or that actual harm is occurring.

Under the UK planning regime, it is the responsibility of the developer or site owner to ensure that the site is fit for the purpose for which planning permission is being sought. The local authority also has a duty to ensure that a site will not meet the definition of Contaminated Land under Part 2A once it has passed through the planning system. This is typically enforced by the local authority by applying conditions specifically relating to contaminated land to the planning permission. The local authority also incorporates guidance set out in various planning policy statements and guidelines, including Planning Policy Statement 23 (PPS23): Planning and Pollution Control, which provides guidance to the English Regional and Local Planning Authorities (LPA) on how the management of contaminated land should be considered for planning application and site development.

The Building Regulations ensure that the health and safety of people in and around buildings by providing functional requirements for building design and construction. Contamination is covered by Requirement C2 which requires precautions to be taken to avoid danger to health and safety caused by substances on or in the ground.

3.13.1 Prior Environmental Assessments

Based on a review of the Local Authority Planning Portal¹¹ and correspondence with the Planning Enforcement and Environment Team at the London Borough of Ealing Council, no prior environmental assessments, sampling, or remediation activities are known to have been conducted at the site.

¹¹ London Borough of Ealing Council planning application search: <https://pam.ealing.gov.uk/online-applications/>

3.13.2 Known Site Conditions

Based on the factors noted, there is no known contamination present at the site. The presence or absence of potential soil and groundwater impairments related to any of the above listed conditions can only be evaluated via intrusive site investigation (e.g. soil, soil gas, and/or groundwater sampling).

3.13.3 Potential Site Conditions

Based on current information and conditions at the site, Ramboll considers the likelihood of significant undiscovered soil or groundwater contamination to be moderate to high.

- **Historical Use of the Site.** Based on Ramboll's review of historical information sources, the site was undeveloped in the 1860s, possibly in agricultural use, until 1915 when a motor accessory works (Rotax Works) had been developed on the site. By 1935, the motor accessories works was identified as an aircraft equipment works and a mattress factory had been developed in the south-east (extending off-site). An electricity substation was labelled in the western extent of the site by 1955 and, the footprint of the aircraft equipment works had been extended. By 1975, the site had been redeveloped to include a terrace of three industrial units in the south (identified as warehouses by the 1980s) and a terrace of two industrial units in the north (identified as 'works' by the 1990s). It is considered likely that various chemicals, including fuels, oils, solvents were historically used at the site. With the absence of additional information regarding the historical storage and use of chemicals at the site, Ramboll cannot rule out the potential that historical site uses have impacted the subsurface of the site (soils and groundwater).
- **Demolition of Former On-site Buildings.** Based on a review of historical information, Ramboll understands that the site was initially developed in mid-1970s, before the general ban of asbestos from use in construction materials in the UK in 1999. Therefore, the presence of asbestos in current building materials and within on-site soils (associated with the demolition of former on-site buildings) cannot be ruled out.
- **Current Use of the Site.** The site is occupied by Chandos Park Industrial Estate, comprising two terraces of industrial warehouse-type units and an electricity substation. Based on available information and a site visit, (limited to external areas), on-site activities include some potentially contaminative processes (e.g. chemical storage and waste storage). The general housekeeping of external areas of the site were generally good and, evidence of significant staining or spillages within the vicinity of external waste storage areas were not observed. No external chemical storage was observed by Ramboll during the site visit however, a number of empty 54 gallon (205 liter) capacity drums of synthetic engine oil were observed externally; staining or spillages were not observed within the vicinity of the storage. Without completing an intrusive site investigation, Ramboll is unable to rule out the potential that current on-site activities have impacted the subsurface of the site.

The presence or absence of potential soil and groundwater impairments related to any of the above listed conditions can only be evaluated via intrusive site investigation (e.g. soil, soil gas, and/or groundwater sampling).

While the site remains in its current ongoing industrial use, regulatory drivers for the requirement of investigation and/or remediation of contamination (if present) would not be reasonably anticipated. If the site were to be redeveloped, further action (such as an intrusive investigation and/or remedial action) is likely to be required as part of the planning process.

FIGURES

Figure 1: Site Location Map

Figure 2: Site Layout

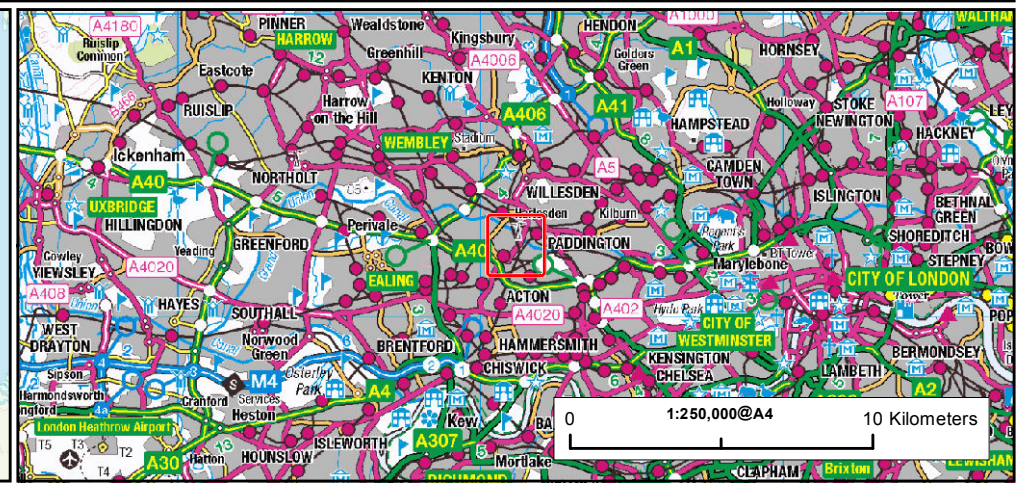
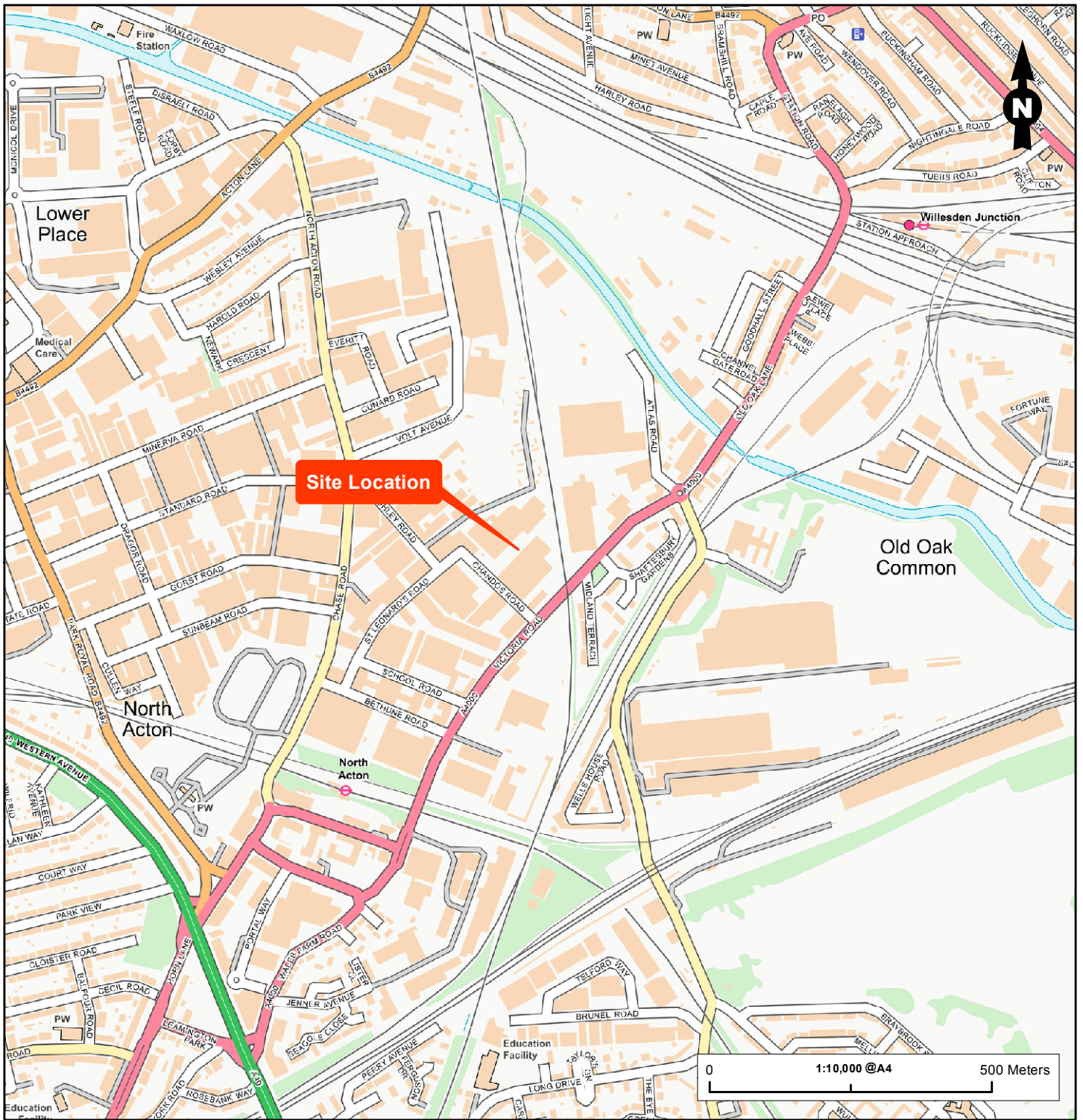


Figure Title Figure 1: Site Location	Project Name Chandos Park Industrial Estate, Chandos Road, Park Royal, Acton, NW10 6NF	Date June 2020	
Project Number 1690015850	Client Vantage Data Centers	Scale As shown	
		Issue 1	



Legend


 Site Boundary

Figure Title
Figure 2: Site Layout Plan

Project Name
**Chandos Park Industrial Estate,
 Chandos Road, Park Royal,**

Project Number 1690015850	Figure No. 2
-------------------------------------	------------------------

Date June 2020	Prepared By BVK
--------------------------	---------------------------

Scale Not to scale	Issue 1
------------------------------	-------------------

Client
Vantage Data Centers



Appendix A
SITE PHOTOGRAPHS



Photo 1. View of the site entrance from Chandos Road, along the south-west site boundary.



Photo 2. View of Units 4, 6 and 8 from the western extent of the site.

Title: Photographic Log	Client: Vantage Data Centers
Site: Chandos Park, Park Royal	Date: May 2020



Photo 3. View of Unit 14 from the site entrance.



Photo 4. View of Units 6, 8 and 12 from the west of the site, looking north-east.

Title: Photographic Log	Client: Vantage Data Centers
Site: Chandos Park, Park Royal	Date: May 2020



Photo 5. View of Unit 12 from the centre of the site, looking north.



Photo 6. View of the eastern extent of the site including some material storage associated with Units 10-14. Looking east towards the off-site railway line.

Title: Photographic Log	Client: Vantage Data Centers
Site: Chandos Park, Park Royal	Date: May 2020



Photo 7. Service yard to the east of Unit 8.



Photo 8. Triangular parcel of land in the south-east of the site (Plot 175a).

Title: Photographic Log	Client: Vantage Data Centers
Site: Chandos Park, Park Royal	Date: May 2020



Photo 9. View of the eastern extent of the site, looking north.



Photo 10. View of the northern corner of the site, looking north, including waste and material storage areas.

Title: Photographic Log	Client: Vantage Data Centers
Site: Chandos Park, Park Royal	Date: May 2020



Photo 11. Material storage along the eastern site boundary, looking north-east.



Photo 12. View along part of the south-western boundary, adjacent to Unit 4.

Title: Photographic Log	Client: Vantage Data Centers
Site: Chandos Park, Park Royal	Date: May 2020

Appendix A
LANDMARK ENVIROCHECK DATABASE



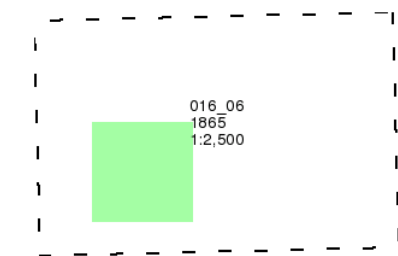
Middlesex

Published 1865

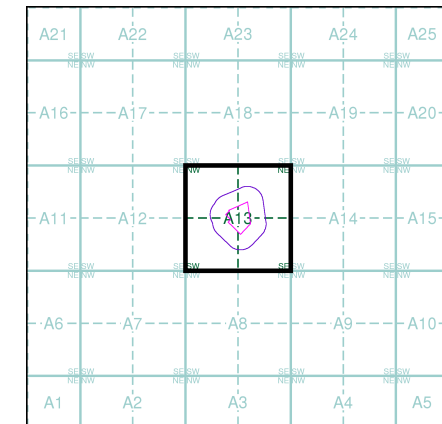
Source map scale - 1:2,500

The historical maps shown were reproduced from maps predominantly held at the scale adopted for England, Wales and Scotland in the 1840's. In 1854 the 1:2,500 scale was adopted for mapping urban areas and by 1896 it covered the whole of what were considered to be the cultivated parts of Great Britain. The published date given below is often some years later than the surveyed date. Before 1938, all OS maps were based on the Cassini Projection, with independent surveys of a single county or group of counties, giving rise to significant inaccuracies in outlying areas.

Map Name(s) and Date(s)



Historical Map - Segment A13



Order Details

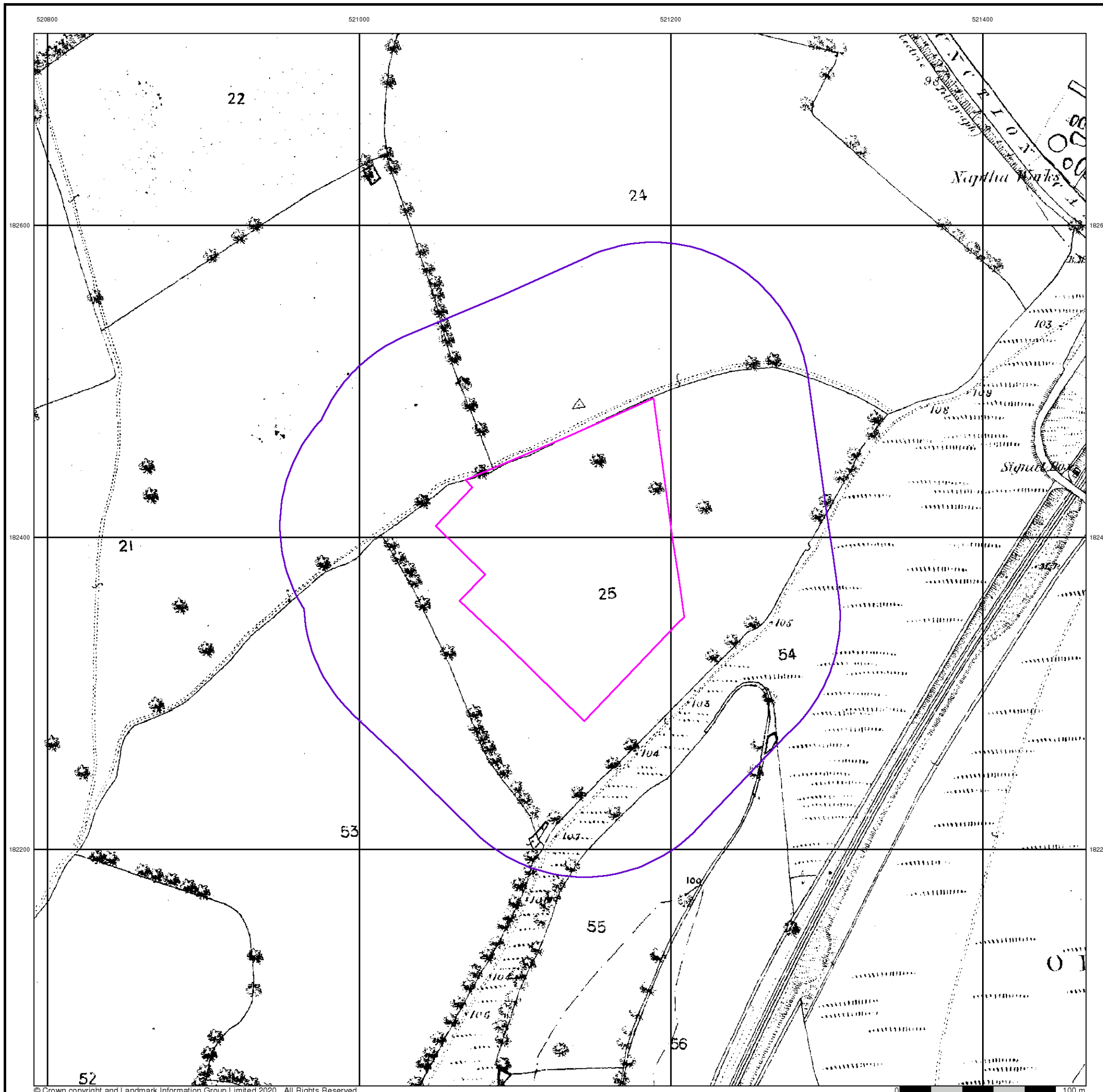
Order Number: 230232712_1_1
Customer Ref: 352000XXXX_Park Royal
National Grid Reference: 521140, 182390
Slice: A
Site Area (Ha): 1.97
Search Buffer (m): 100

Site Details

Chandos Park Industrial Estate, Chandos Road, Park Royal, Acton, NW10 6NF



Tel: 0844 844 9952
Fax: 0844 844 9951
Web: www.envirocheck.co.uk





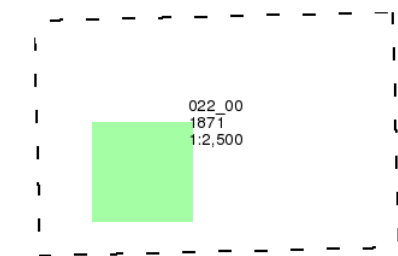
London

Published 1871

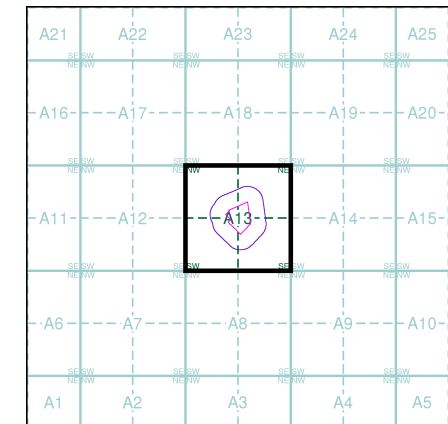
Source map scale - 1:2,500

The historical maps shown were reproduced from maps predominantly held at the scale adopted for England, Wales and Scotland in the 1840's. In 1854 the 1:2,500 scale was adopted for mapping urban areas and by 1896 it covered the whole of what were considered to be the cultivated parts of Great Britain. The published date given below is often some years later than the surveyed date. Before 1938, all OS maps were based on the Cassini Projection, with independent surveys of a single county or group of counties, giving rise to significant inaccuracies in outlying areas.

Map Name(s) and Date(s)



Historical Map - Segment A13



Order Details

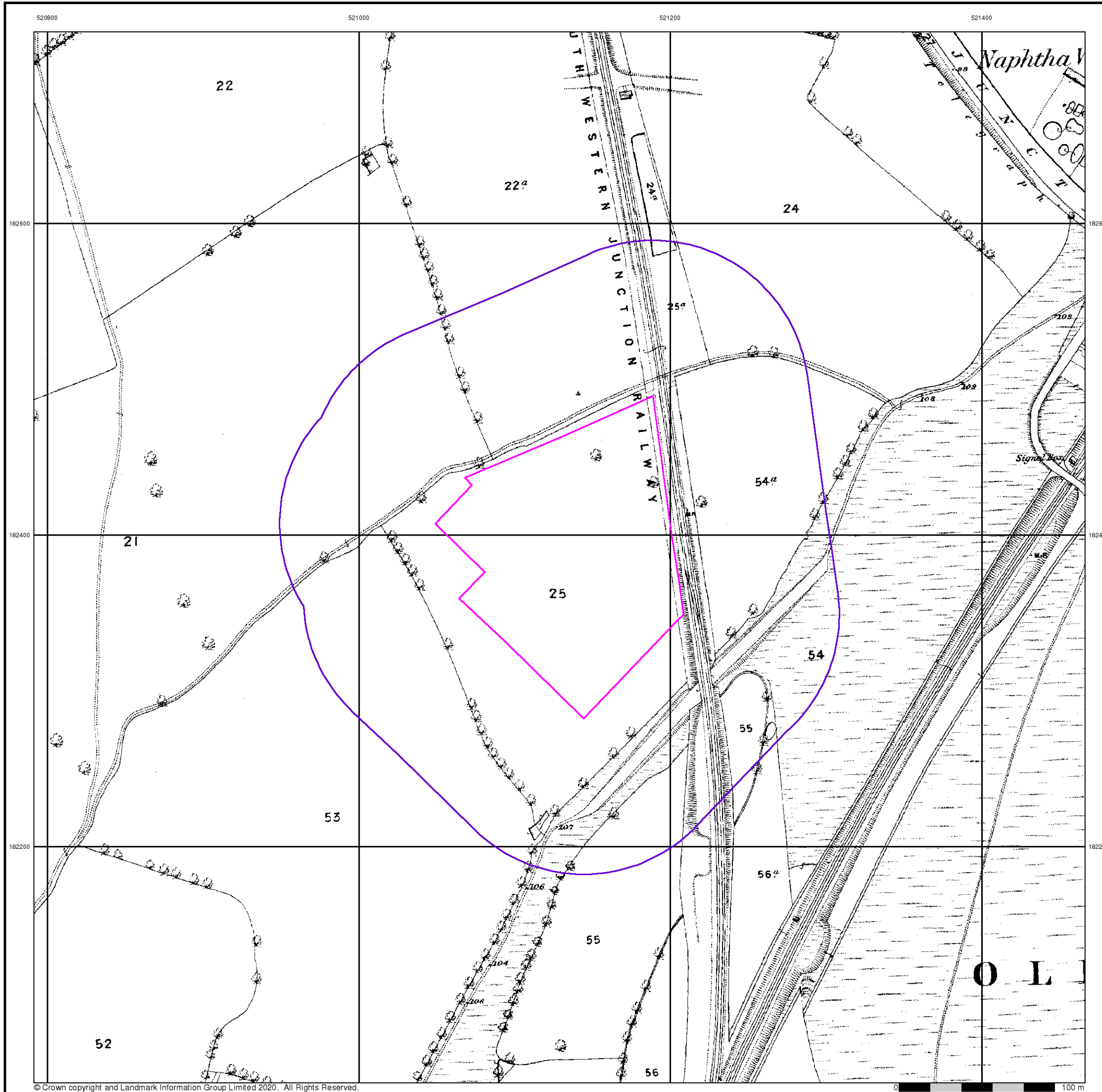
Order Number: 230232712_1_1
Customer Ref: 352000XXXX_Park Royal
National Grid Reference: 521140, 182390
Slice: A
Site Area (Ha): 1.97
Search Buffer (m): 100

Site Details

Chandos Park Industrial Estate, Chandos Road, Park Royal, Acton, NW10 6NF



Tel: 0844 844 9952
Fax: 0844 844 9951
Web: www.envirocheck.co.uk





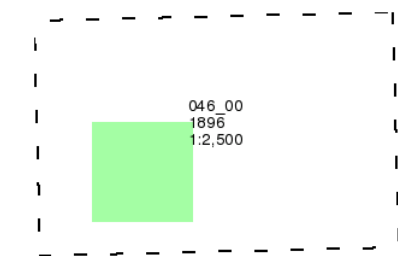
London

Published 1896

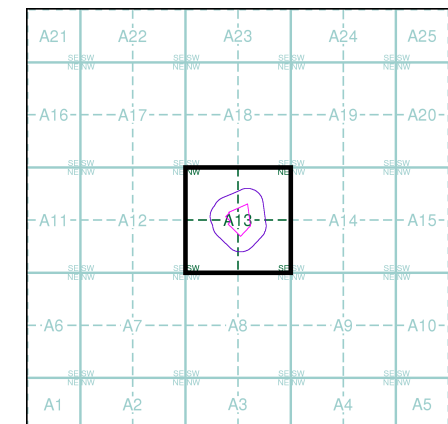
Source map scale - 1:2,500

The historical maps shown were reproduced from maps predominantly held at the scale adopted for England, Wales and Scotland in the 1840's. In 1854 the 1:2,500 scale was adopted for mapping urban areas and by 1896 it covered the whole of what were considered to be the cultivated parts of Great Britain. The published date given below is often some years later than the surveyed date. Before 1938, all OS maps were based on the Cassini Projection, with independent surveys of a single county or group of counties, giving rise to significant inaccuracies in outlying areas.

Map Name(s) and Date(s)



Historical Map - Segment A13



Order Details

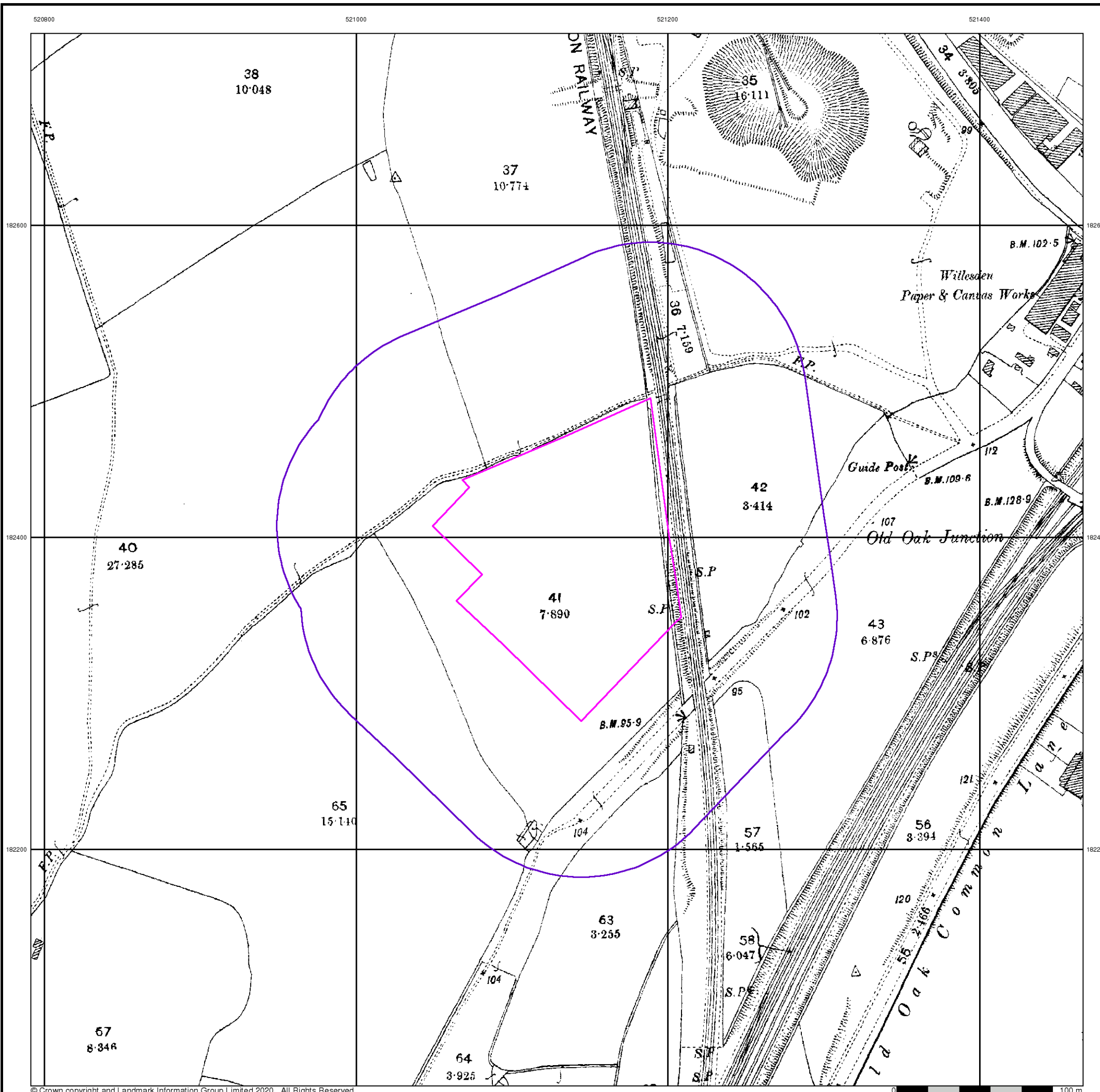
Order Number: 230232712_1_1
Customer Ref: 352000XXXX_Park Royal
National Grid Reference: 521140, 182390
Slice: A
Site Area (Ha): 1.97
Search Buffer (m): 100

Site Details

Chandos Park Industrial Estate, Chandos Road, Park Royal, Acton, NW10 6NF



Tel: 0844 844 9952
Fax: 0844 844 9951
Web: www.envirocheck.co.uk





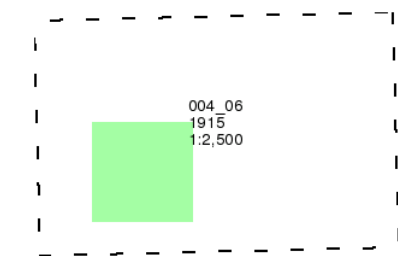
London

Published 1915

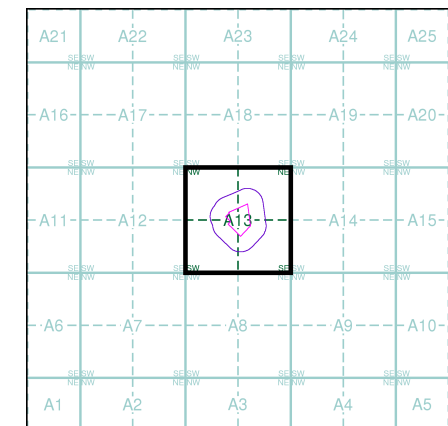
Source map scale - 1:2,500

The historical maps shown were reproduced from maps predominantly held at the scale adopted for England, Wales and Scotland in the 1840's. In 1854 the 1:2,500 scale was adopted for mapping urban areas and by 1896 it covered the whole of what were considered to be the cultivated parts of Great Britain. The published date given below is often some years later than the surveyed date. Before 1938, all OS maps were based on the Cassini Projection, with independent surveys of a single county or group of counties, giving rise to significant inaccuracies in outlying areas.

Map Name(s) and Date(s)



Historical Map - Segment A13



Order Details

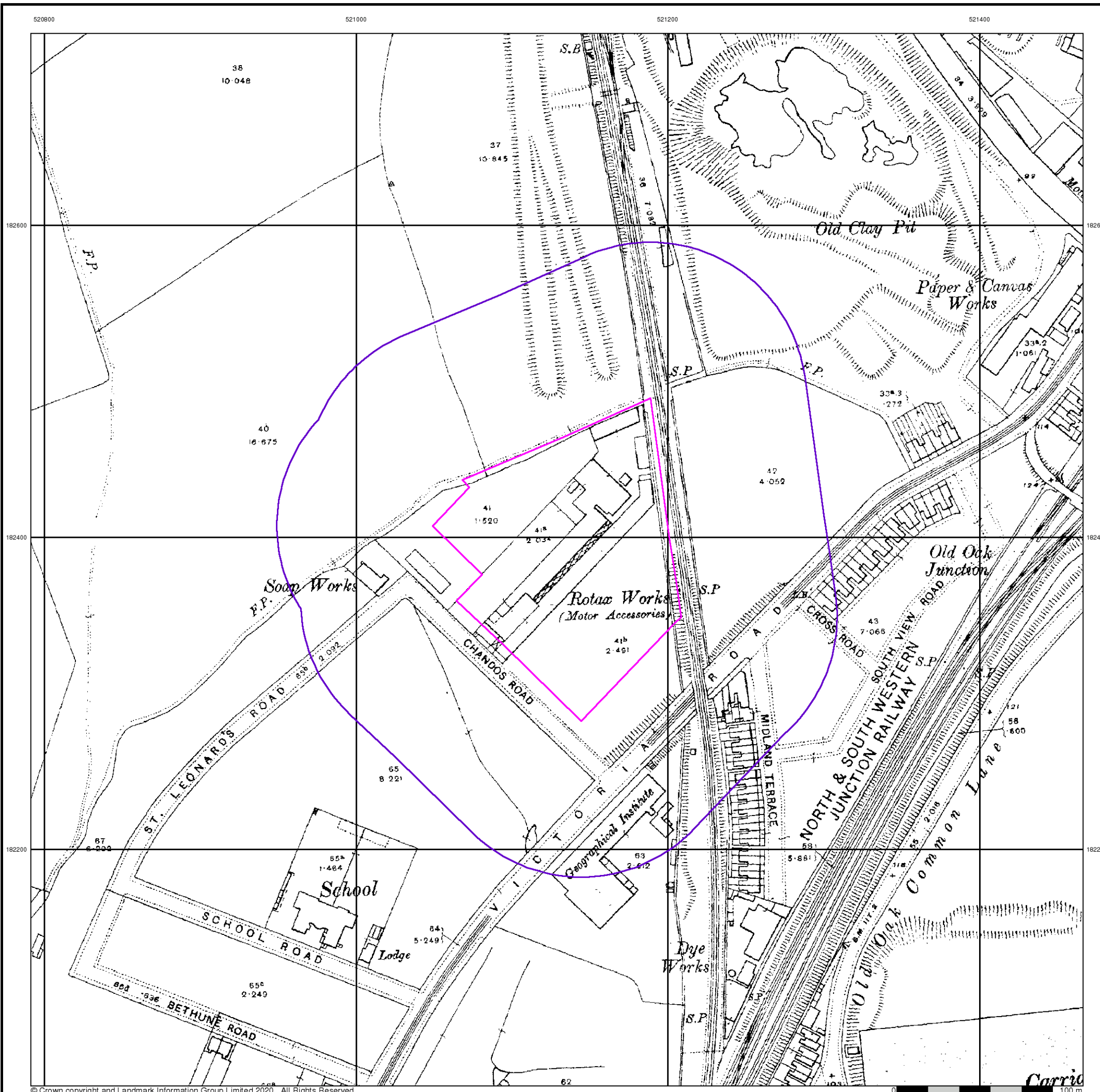
Order Number: 230232712_1_1
Customer Ref: 352000XXXX_Park Royal
National Grid Reference: 521140, 182390
Slice: A
Site Area (Ha): 1.97
Search Buffer (m): 100

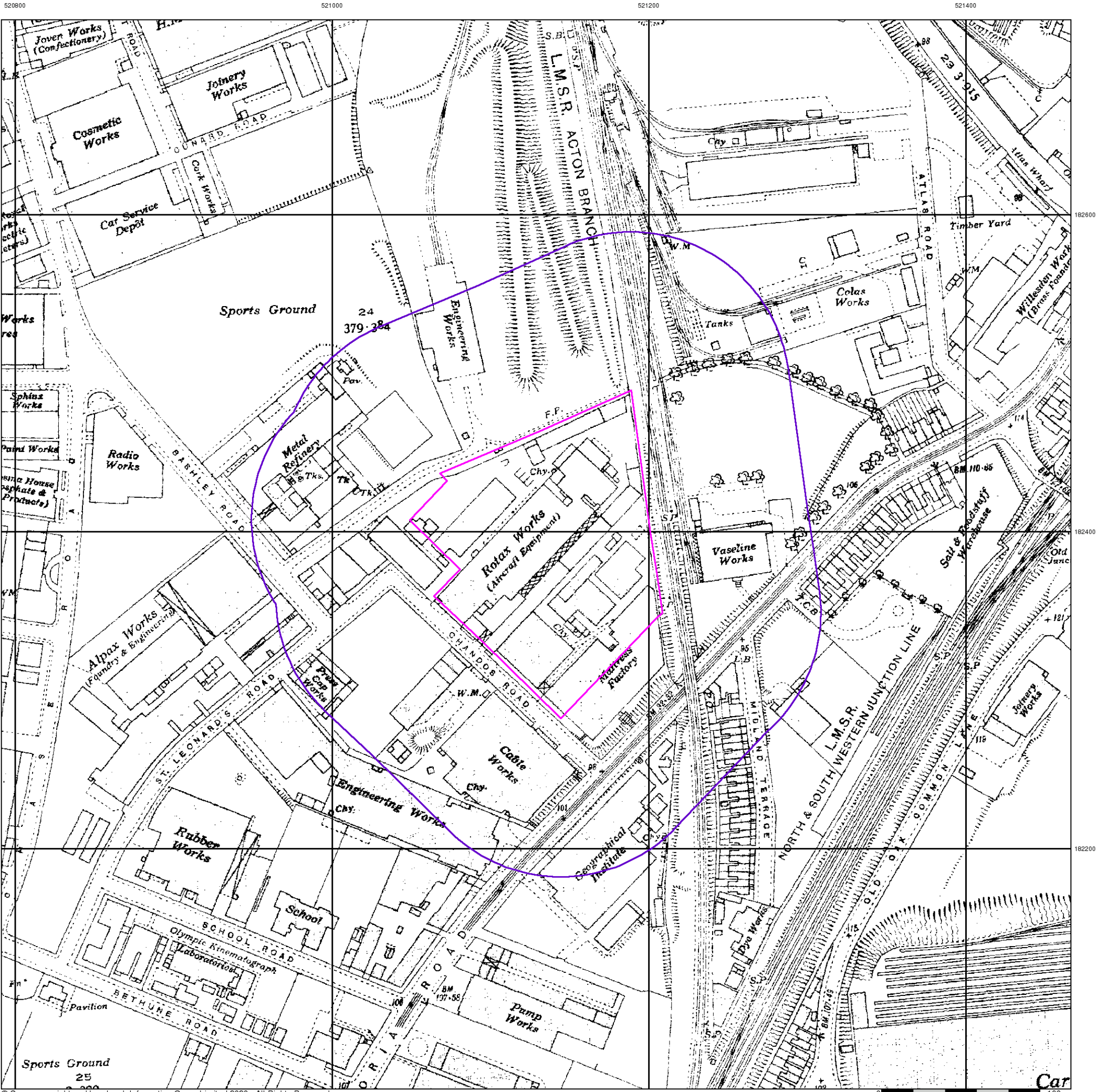
Site Details

Chandos Park Industrial Estate, Chandos Road, Park Royal, Acton, NW10 6NF



Tel: 0844 844 9952
Fax: 0844 844 9951
Web: www.envirocheck.co.uk

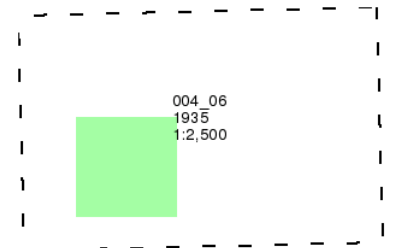




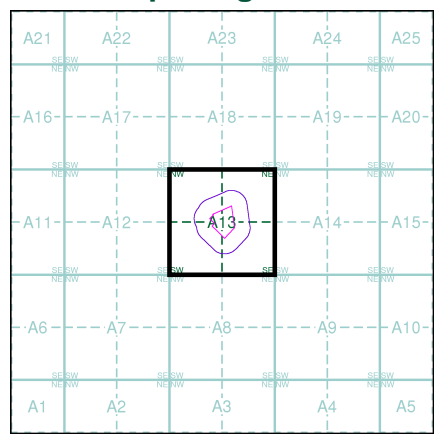
London
Published 1935
Source map scale - 1:2,500

The historical maps shown were reproduced from maps predominantly held at the scale adopted for England, Wales and Scotland in the 1840's. In 1854 the 1:2,500 scale was adopted for mapping urban areas and by 1896 it covered the whole of what were considered to be the cultivated parts of Great Britain. The published date given below is often some years later than the surveyed date. Before 1938, all OS maps were based on the Cassini Projection, with independent surveys of a single county or group of counties, giving rise to significant inaccuracies in outlying areas.

Map Name(s) and Date(s)



Historical Map - Segment A13



Order Details

Order Number: 230232712_1_1
Customer Ref: 352000XXXX_Park Royal
National Grid Reference: 521140, 182390
Slice: A
Site Area (Ha): 1.97
Search Buffer (m): 100

Site Details

Chandos Park Industrial Estate, Chandos Road, Park Royal, Acton, NW10 6NF



Tel: 0844 844 9952
Fax: 0844 844 9951
Web: www.envirocheck.co.uk

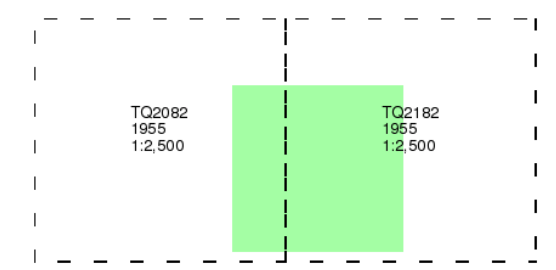
© Crown copyright and Landmark Information Group Limited 2020. All Rights Reserved.



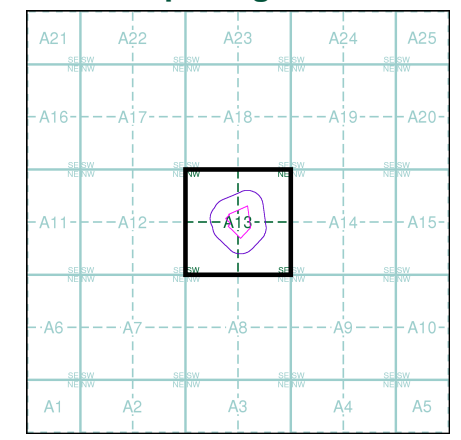
Ordnance Survey Plan
Published 1955
Source map scale - 1:2,500

The historical maps shown were reproduced from maps predominantly held at the scale adopted for England, Wales and Scotland in the 1840's. In 1854 the 1:2,500 scale was adopted for mapping urban areas and by 1896 it covered the whole of what were considered to be the cultivated parts of Great Britain. The published date given below is often some years later than the surveyed date. Before 1938, all OS maps were based on the Cassini Projection, with independent surveys of a single county or group of counties, giving rise to significant inaccuracies in outlying areas.

Map Name(s) and Date(s)



Historical Map - Segment A13



Order Details

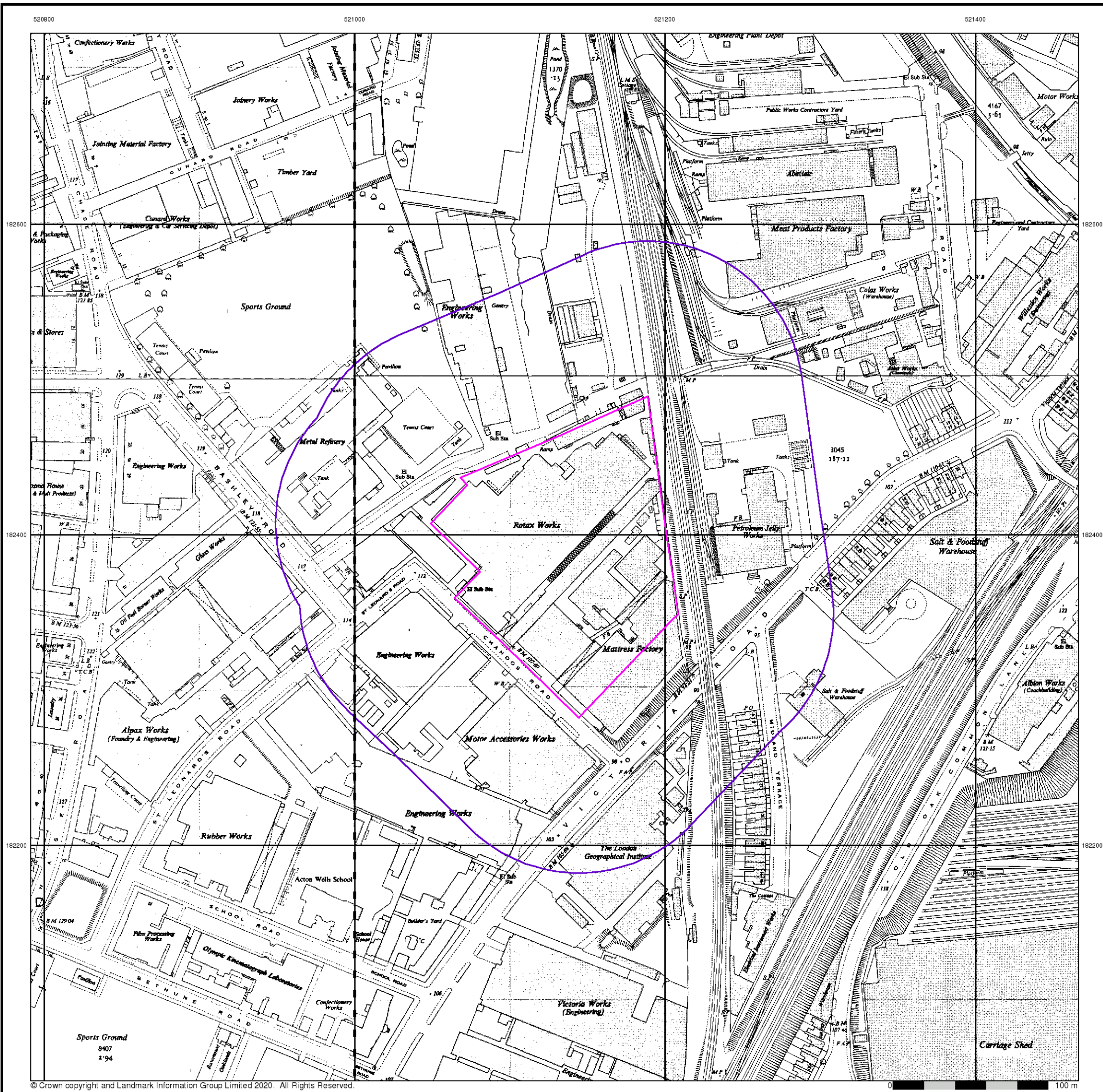
Order Number: 230232712_1_1
 Customer Ref: 352000XXXX_Park Royal
 National Grid Reference: 521140, 182390
 Slice: A
 Site Area (Ha): 1.97
 Search Buffer (m): 100

Site Details

Chandos Park Industrial Estate, Chandos Road, Park Royal, Acton, NW10 6NF



Tel: 0844 844 9952
 Fax: 0844 844 9951
 Web: www.envirocheck.co.uk



520800

521000

521200

521400



Additional SIMs

Published 1967 - 1978

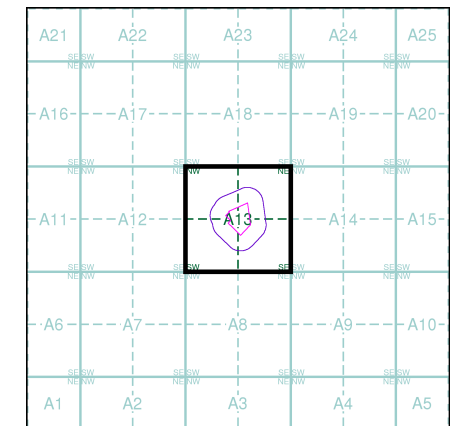
Source map scale - 1:1,250

The SIM cards (Ordnance Survey's 'Survey of Information on Microfilm') are further, minor editions of mapping which were produced and published in between the main editions as an area was updated. They date from 1947 to 1994, and contain detailed information on buildings, roads and land-use. These maps were produced at both 1:2,500 and 1:1,250 scales.

Map Name(s) and Date(s)

TQ2082NE 1967 1:1,250	TQ2182NW 1978 1:1,250
TQ2082SE 1971 1:1,250	TQ2182SW 1977 1:1,250

Historical Map - Segment A13



Order Details

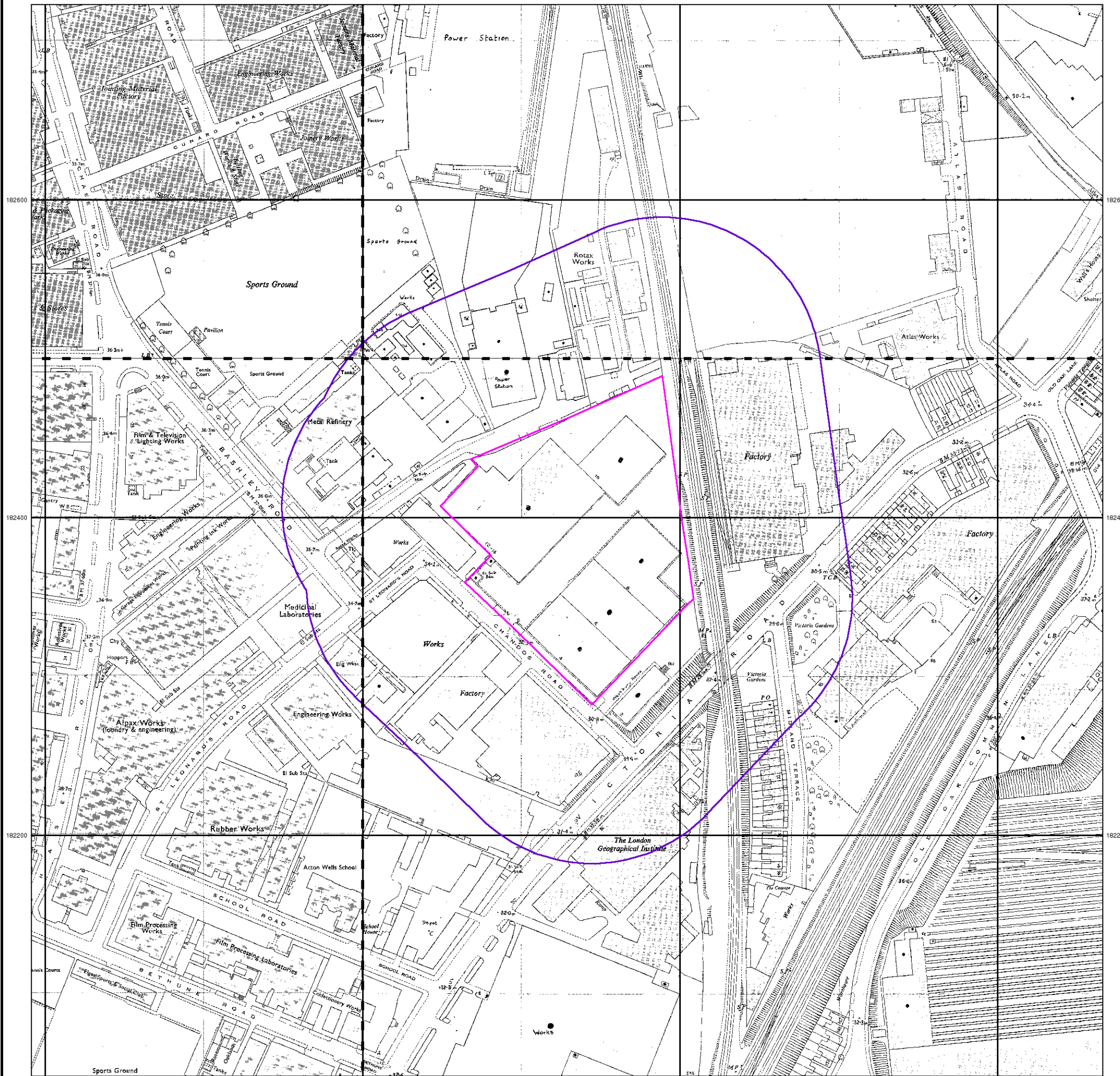
Order Number: 230232712_1_1
 Customer Ref: 352000XXXX_Park Royal
 National Grid Reference: 521140, 182390
 Slice: A
 Site Area (Ha): 1.97
 Search Buffer (m): 100

Site Details

Chandos Park Industrial Estate, Chandos Road, Park Royal, Acton, NW10 6NF



Tel: 0844 844 9952
 Fax: 0844 844 9951
 Web: www.envirocheck.co.uk



520800

521000

521200

521400



Additional SIMs

Published 1980 - 1986

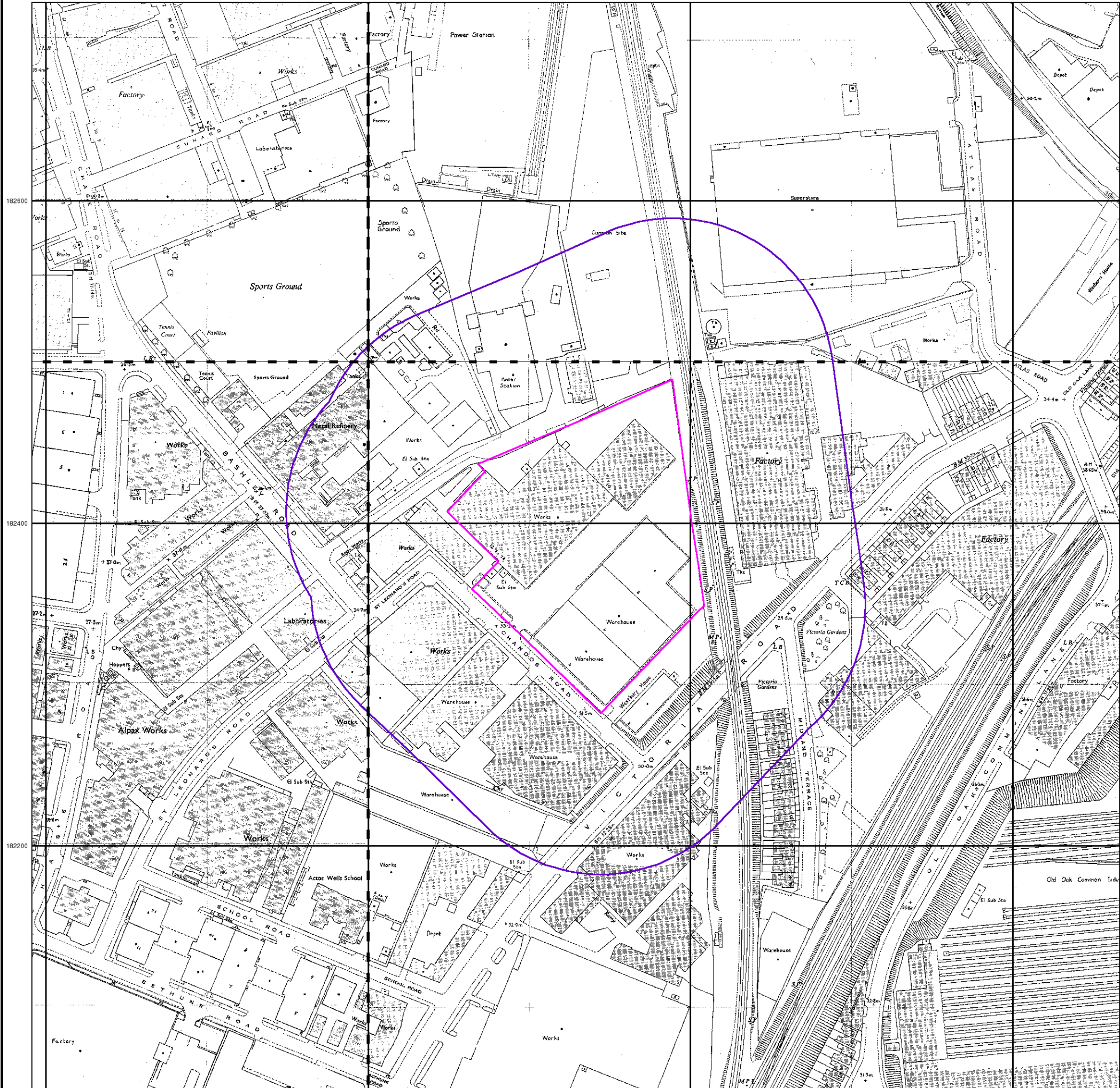
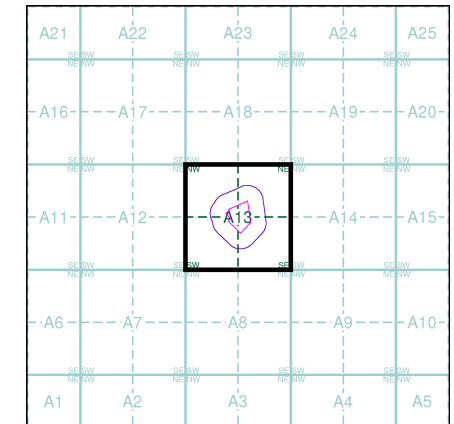
Source map scale - 1:1,250

The SIM cards (Ordnance Survey's 'Survey of Information on Microfilm') are further, minor editions of mapping which were produced and published in between the main editions as an area was updated. They date from 1947 to 1994, and contain detailed information on buildings, roads and land-use. These maps were produced at both 1:2,500 and 1:1,250 scales.

Map Name(s) and Date(s)

TQ2082NE 1984 1:1,250	TQ2182NW 1986 1:1,250
TQ2082SE 1980 1:1,250	TQ2182SW 1983 1:1,250

Historical Map - Segment A13



Order Details

Order Number: 230232712_1_1
 Customer Ref: 352000XXXX_Park Royal
 National Grid Reference: 521140, 182390
 Slice: A
 Site Area (Ha): 1.97
 Search Buffer (m): 100

Site Details

Chandos Park Industrial Estate, Chandos Road, Park Royal, Acton, NW10 6NF



Tel: 0844 844 9952
 Fax: 0844 844 9951
 Web: www.envirocheck.co.uk



Large-Scale National Grid Data

Published 1991

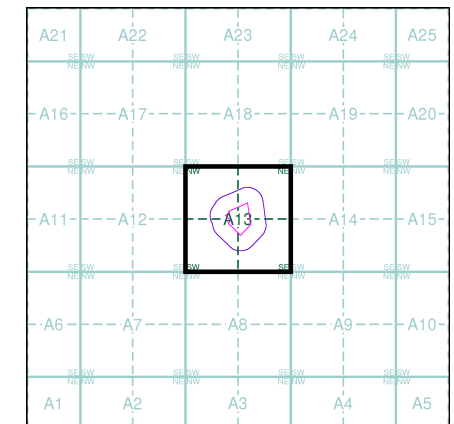
Source map scale - 1:1,250

'Large Scale National Grid Data' superseded SIM cards (Ordnance Survey's 'Survey of Information on Microfilm') in 1992, and continued to be produced until 1999. These maps were the fore-runners of digital mapping and so provide detailed information on houses and roads, but tend to show less topographic features such as vegetation. These maps were produced at both 1:2,500 and 1:1,250 scales.

Map Name(s) and Date(s)

TQ2082NE 1991 1:1,250	TQ2182NW 1991 1:1,250
TQ2082SE 1991 1:1,250	TQ2182SW 1991 1:1,250

Historical Map - Segment A13



Order Details

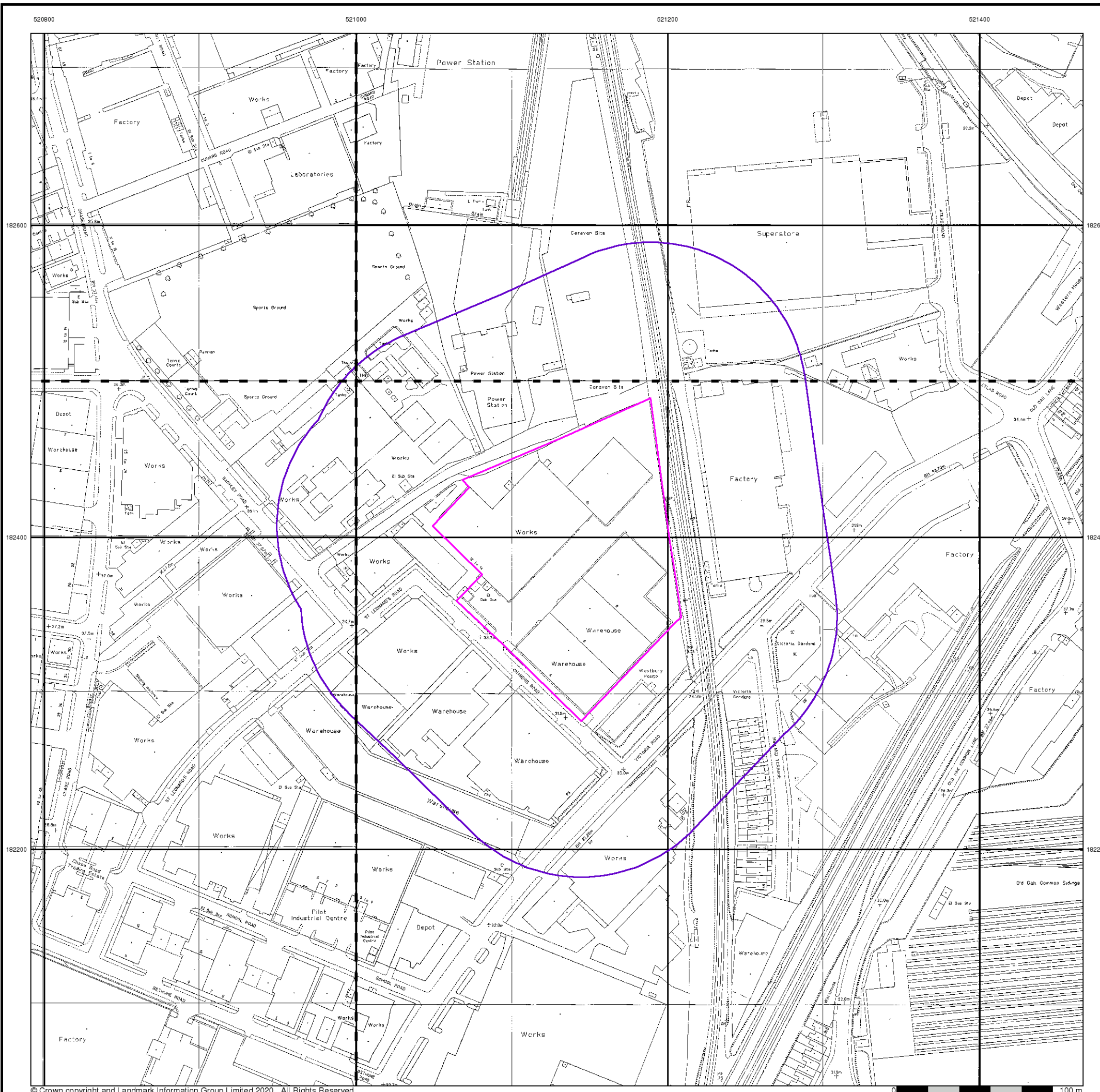
Order Number: 230232712_1_1
 Customer Ref: 352000XXXX_Park Royal
 National Grid Reference: 521140, 182390
 Slice: A
 Site Area (Ha): 1.97
 Search Buffer (m): 100

Site Details

Chandos Park Industrial Estate, Chandos Road, Park Royal, Acton, NW10 6NF



Tel: 0844 844 9952
 Fax: 0844 844 9951
 Web: www.envirocheck.co.uk





Large-Scale National Grid Data

Published 1991 - 1995

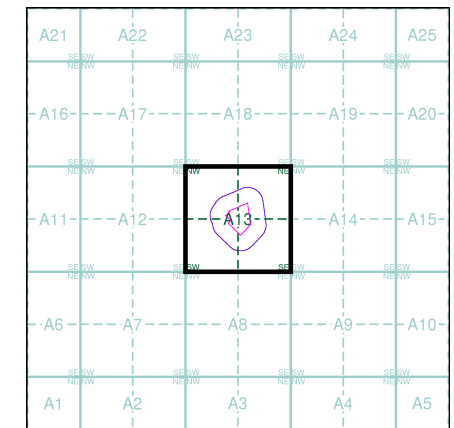
Source map scale - 1:1,250

'Large Scale National Grid Data' superseded SIM cards (Ordnance Survey's 'Survey of Information on Microfilm') in 1992, and continued to be produced until 1999. These maps were the fore-runners of digital mapping and so provide detailed information on houses and roads, but tend to show less topographic features such as vegetation. These maps were produced at both 1:2,500 and 1:1,250 scales.

Map Name(s) and Date(s)

TQ2082NE 1991 1:1,250	TQ2182NW 1991 1:1,250
TQ2082SE 1995 1:1,250	TQ2182SW 1992 1:1,250

Historical Map - Segment A13



Order Details

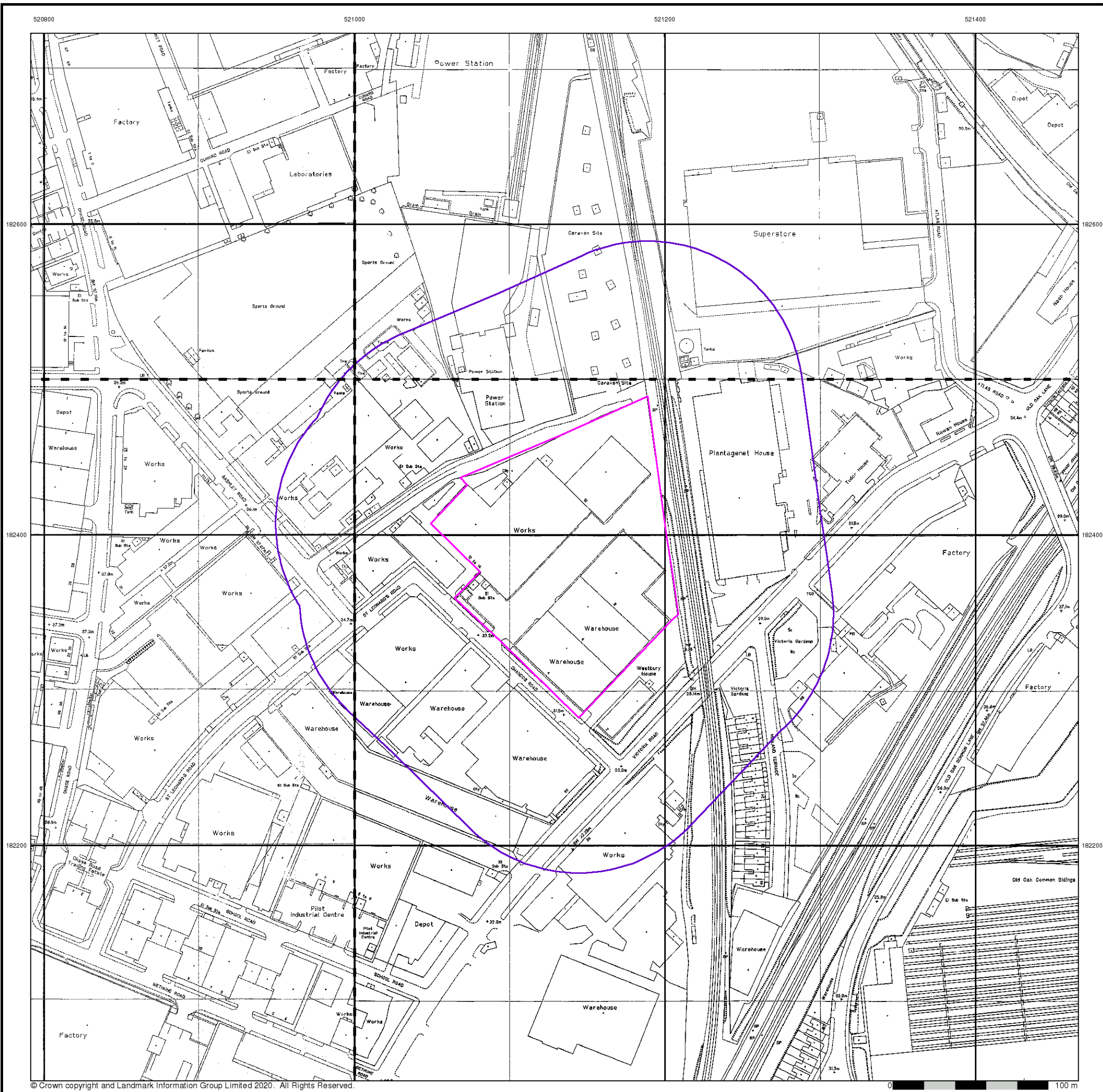
Order Number: 230232712_1_1
 Customer Ref: 352000XXXX_Park Royal
 National Grid Reference: 521140, 182390
 Slice: A
 Site Area (Ha): 1.97
 Search Buffer (m): 100

Site Details

Chandos Park Industrial Estate, Chandos Road, Park Royal, Acton, NW10 6NF



Tel: 0844 844 9952
 Fax: 0844 844 9951
 Web: www.envirocheck.co.uk





Large-Scale National Grid Data

Published 1995

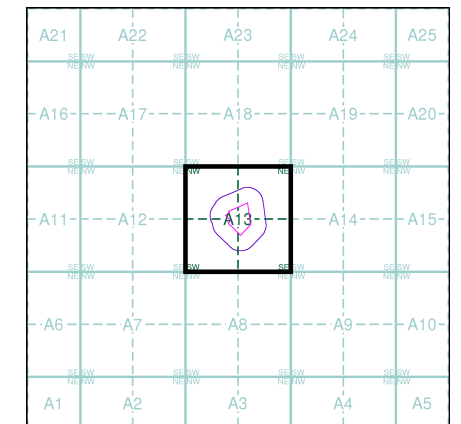
Source map scale - 1:1,250

'Large Scale National Grid Data' superseded SIM cards (Ordnance Survey's 'Survey of Information on Microfilm') in 1992, and continued to be produced until 1999. These maps were the fore-runners of digital mapping and so provide detailed information on houses and roads, but tend to show less topographic features such as vegetation. These maps were produced at both 1:2,500 and 1:1,250 scales.

Map Name(s) and Date(s)

TQ2182NW
1995
1:1,250
TQ2182SW
1995
1:1,250

Historical Map - Segment A13



Order Details

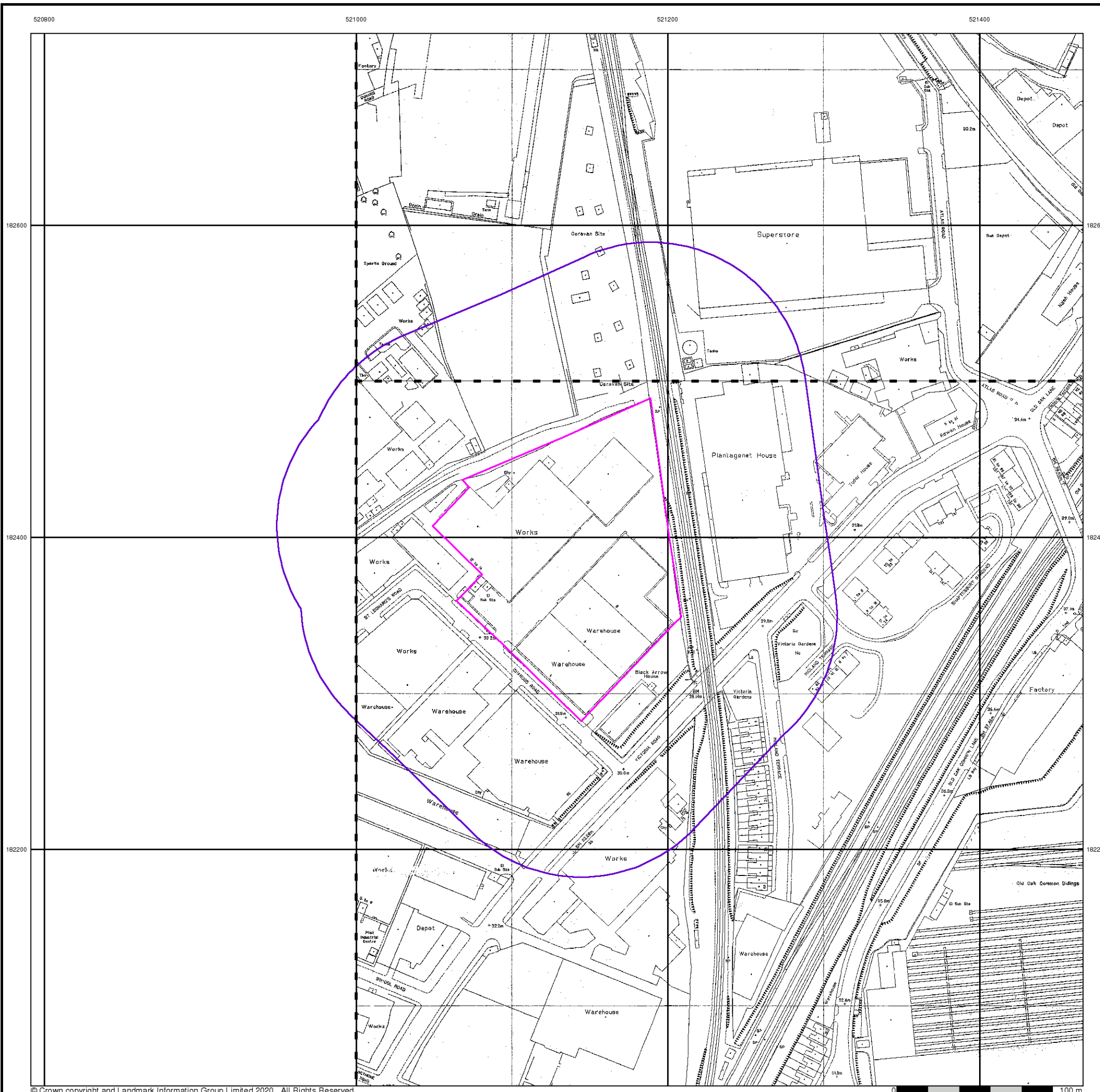
Order Number: 230232712_1_1
 Customer Ref: 352000XXXX_Park Royal
 National Grid Reference: 521140, 182390
 Slice: A
 Site Area (Ha): 1.97
 Search Buffer (m): 100

Site Details

Chandos Park Industrial Estate, Chandos Road, Park Royal, Acton, NW10 6NF



Tel: 0844 844 9952
 Fax: 0844 844 9951
 Web: www.envirocheck.co.uk



520800

521000

521200

521400



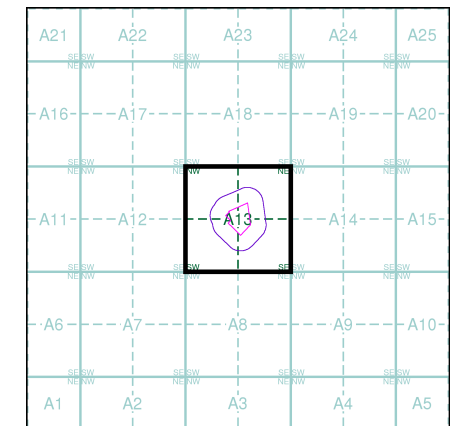
Historical Aerial Photography

Published 1999

This aerial photography was produced by Getmapping, these vertical aerial photographs provide a seamless, full colour survey of the whole of Great Britain



Historical Aerial Photography - Segment A13



Order Details

Order Number: 230232712_1_1
 Customer Ref: 352000XXXX_Park Royal
 National Grid Reference: 521140, 182390
 Slice: A
 Site Area (Ha): 1.97
 Search Buffer (m): 100

Site Details

Chandos Park Industrial Estate, Chandos Road, Park Royal, Acton, NW10 6NF



Tel: 0844 844 9952
 Fax: 0844 844 9951
 Web: www.envirocheck.co.uk

Envirocheck[®] Report:

Datasheet

Order Details:

Order Number:

230232712_1_1

Customer Reference:

352000XXXX_Park Royal

National Grid Reference:

521140, 182390

Slice:

A

Site Area (Ha):

1.97

Search Buffer (m):

1000

Site Details:

Chandos Park Industrial Estate

Chandos Road

Park Royal

Acton

NW10 6NF

Client Details:

Miss J Gregory

Ramboll UK Ltd

240 Blackfriars Road

London

SE1 8NW

Report Section	Page Number
Summary	-
Agency & Hydrological	1
Waste	30
Hazardous Substances	38
Geological	39
Industrial Land Use	44
Sensitive Land Use	156
Data Currency	157
Data Suppliers	164
Useful Contacts	165

Introduction

The Environment Act 1995 has made site sensitivity a key issue, as the legislation pays as much attention to the pathways by which contamination could spread, and to the vulnerable targets of contamination, as it does the potential sources of contamination.

For this reason, Landmark's Site Sensitivity maps and Datasheet(s) place great emphasis on statutory data provided by the Environment Agency/Natural Resources Wales and the Scottish Environment Protection Agency; it also incorporates data from Natural England (and the Scottish and Welsh equivalents) and Local Authorities; and highlights hydrogeological features required by environmental and geotechnical consultants. It does not include any information concerning past uses of land. The datasheet is produced by querying the Landmark database to a distance defined by the client from a site boundary provided by the client.

In this datasheet the National Grid References (NGRs) are rounded to the nearest 10m in accordance with Landmark's agreements with a number of Data Suppliers.

Copyright Notice

© Landmark Information Group Limited 2020. The Copyright on the information and data and its format as contained in this Envirocheck® Report ("Report") is the property of Landmark Information Group Limited ("Landmark") and several other Data Providers, including (but not limited to) Ordnance Survey, British Geological Survey, the Environment Agency/Natural Resources Wales and Natural England, and must not be reproduced in whole or in part by photocopying or any other method. The Report is supplied under Landmark's Terms and Conditions accepted by the Customer.

A copy of Landmark's Terms and Conditions can be found with the Index Map for this report. Additional copies of the Report may be obtained from Landmark, subject to Landmark's charges in force from time to time. The Copyright, design rights and any other intellectual rights shall remain the exclusive property of Landmark and /or other Data providers, whose Copyright material has been included in this Report.

© Environment Agency & United Kingdom Research and Innovation 2020. © Natural Resources Wales & United Kingdom Research and Innovation 2020.

Natural England Copyright Notice

Site of Special Scientific Interest, National Nature Reserve, Ramsar, Special Protection Area, Special Conservation Area, Marine Nature Reserve data (derived from Ordnance Survey 1:10000 raster) is provided by, and used with the permission of, Natural England who retain the copyright and Intellectual Property Rights for the data.

Scottish Natural Heritage Copyright

Contains SNH information licensed under the Open Government Licence v3.0.

Ove Arup Copyright Notice

The Mining Instability data was obtained on licence from Ove Arup & Partners Limited (for further information, contact mining.review@arup.com). No reproduction or further use of such Data is to be made without the prior written consent of Ove Arup & Partners Limited. The supplied Mining Instability data is derived from publicly available records and other third party sources and neither Ove Arup & Partners nor Landmark warrant the accuracy or completeness of such information or data.

Peter Brett Associates Copyright Notice

The cavity data presented has been extracted from the PBA enhanced version of the original DEFRA national cavity databases. PBA/DEFRA retain the copyright & intellectual property rights in the data. Whilst all reasonable efforts are made to check that the information contained in the cavity databases is accurate we do not warrant that the data is complete or error free. The information is based upon our own researches and those collated from a number of external sources and is continually being augmented and updated by PBA. In no event shall PBA/DEFRA or Landmark be liable for any loss or damage including, without limitation, indirect or consequential loss or damage arising from the use of this data.

Radon Potential dataset Copyright Notice

Information supplied from a joint dataset compiled by The British Geological Survey and Public Health England.

Natural Resources Wales Copyright Notice

Contains Natural Resources Wales information © Natural Resources Wales and Database Right. All rights Reserved. Contains Ordnance Survey Data. Ordnance Survey Licence number 100019741. Crown Copyright and Database Right. Contains Natural Resources Wales information © Natural Resources Wales and Database Right. All rights Reserved. Some features of this information are based on digital spatial data licensed from the Centre for Ecology & Hydrology © NERC (CEH). Defra, Met Office and DARD Rivers Agency © Crown copyright. © Cranfield University. © James Hutton Institute. Contains OS data © Crown copyright and database right 2020. Land & Property Services © Crown copyright and database right.



Report Version v53.0

Data Type	Page Number	On Site	0 to 250m	251 to 500m	501 to 1000m (*up to 2000m)
Agency & Hydrological					
BGS Groundwater Flooding Susceptibility					n/a
Contaminated Land Register Entries and Notices					
Discharge Consents	pg 1				2
Prosecutions Relating to Controlled Waters			n/a	n/a	n/a
Enforcement and Prohibition Notices					
Integrated Pollution Controls	pg 1		6		1
Integrated Pollution Prevention And Control	pg 2		5	8	10
Local Authority Integrated Pollution Prevention And Control					
Local Authority Pollution Prevention and Controls	pg 7		7	26	19
Local Authority Pollution Prevention and Control Enforcements	pg 15			1	3
Nearest Surface Water Feature	pg 15			Yes	
Pollution Incidents to Controlled Waters	pg 15		1	3	11
Prosecutions Relating to Authorised Processes					
Registered Radioactive Substances	pg 18		1		15
River Quality	pg 20		1		1
River Quality Biology Sampling Points	pg 21				1
River Quality Chemistry Sampling Points					
Substantiated Pollution Incident Register	pg 21				3
Water Abstractions	pg 21				(*17)
Water Industry Act Referrals	pg 25		3		3
Groundwater Vulnerability Map	pg 26	Yes	n/a	n/a	n/a
Groundwater Vulnerability - Soluble Rock Risk			n/a	n/a	n/a
Groundwater Vulnerability - Local Information			n/a	n/a	n/a
Bedrock Aquifer Designations	pg 27	Yes	n/a	n/a	n/a
Superficial Aquifer Designations			n/a	n/a	n/a
Source Protection Zones					
Extreme Flooding from Rivers or Sea without Defences				n/a	n/a
Flooding from Rivers or Sea without Defences				n/a	n/a
Areas Benefiting from Flood Defences				n/a	n/a
Flood Water Storage Areas				n/a	n/a
Flood Defences				n/a	n/a
OS Water Network Lines	pg 27			3	13

Data Type	Page Number	On Site	0 to 250m	251 to 500m	501 to 1000m (*up to 2000m)
Waste					
BGS Recorded Landfill Sites					
Historical Landfill Sites					
Integrated Pollution Control Registered Waste Sites					
Licensed Waste Management Facilities (Landfill Boundaries)					
Licensed Waste Management Facilities (Locations)	pg 30			6	4
Local Authority Landfill Coverage		1	n/a	n/a	n/a
Local Authority Recorded Landfill Sites					
Potentially Infilled Land (Non-Water)	pg 32		1	1	
Potentially Infilled Land (Water)	pg 32			1	4
Registered Landfill Sites					
Registered Waste Transfer Sites	pg 33			3	5
Registered Waste Treatment or Disposal Sites	pg 36				2
Hazardous Substances					
Control of Major Accident Hazards Sites (COMAH)	pg 38		2		
Explosive Sites	pg 38				1
Notification of Installations Handling Hazardous Substances (NIHHS)					
Planning Hazardous Substance Consents					
Planning Hazardous Substance Enforcements					

Data Type	Page Number	On Site	0 to 250m	251 to 500m	501 to 1000m (*up to 2000m)
Geological					
BGS 1:625,000 Solid Geology	pg 39	Yes	n/a	n/a	n/a
BGS Estimated Soil Chemistry					
BGS Recorded Mineral Sites	pg 39		1		1
BGS Urban Soil Chemistry	pg 39		Yes	Yes	Yes
BGS Urban Soil Chemistry Averages	pg 42	Yes			
CBSCB Compensation District			n/a	n/a	n/a
Coal Mining Affected Areas			n/a	n/a	n/a
Mining Instability			n/a	n/a	n/a
Man-Made Mining Cavities					
Natural Cavities					
Non Coal Mining Areas of Great Britain				n/a	n/a
Potential for Collapsible Ground Stability Hazards	pg 42	Yes		n/a	n/a
Potential for Compressible Ground Stability Hazards				n/a	n/a
Potential for Ground Dissolution Stability Hazards				n/a	n/a
Potential for Landslide Ground Stability Hazards	pg 43	Yes		n/a	n/a
Potential for Running Sand Ground Stability Hazards	pg 43	Yes		n/a	n/a
Potential for Shrinking or Swelling Clay Ground Stability Hazards	pg 43	Yes		n/a	n/a
Radon Potential - Radon Affected Areas			n/a	n/a	n/a
Radon Potential - Radon Protection Measures			n/a	n/a	n/a
Industrial Land Use					
Contemporary Trade Directory Entries	pg 44	2	92	173	397
Fuel Station Entries	pg 99			2	1
Points of Interest - Commercial Services	pg 100		28	61	137
Points of Interest - Education and Health	pg 119				4
Points of Interest - Manufacturing and Production	pg 119	2	53	94	162
Points of Interest - Public Infrastructure	pg 145		2	14	14
Points of Interest - Recreational and Environmental	pg 147				5
Gas Pipelines					
Underground Electrical Cables	pg 148		12	23	37

Data Type	Page Number	On Site	0 to 250m	251 to 500m	501 to 1000m (*up to 2000m)
Sensitive Land Use					
Ancient Woodland					
Areas of Adopted Green Belt					
Areas of Unadopted Green Belt					
Areas of Outstanding Natural Beauty					
Environmentally Sensitive Areas					
Forest Parks					
Local Nature Reserves	pg 156				1
Marine Nature Reserves					
National Nature Reserves					
National Parks					
Nitrate Sensitive Areas					
Nitrate Vulnerable Zones					
Ramsar Sites					
Sites of Special Scientific Interest					
Special Areas of Conservation					
Special Protection Areas					
World Heritage Sites					

Map ID	Details	Quadrant Reference (Compass Direction)	Estimated Distance From Site	Contact	NGR
1	<p>Discharge Consents</p> <p>Operator: Cegb Property Type: SUB-STATION/ELECTRICITY/GAS/AIR CONDITIONING SUPPLY Location: Acton Lane Power Station, Acton, London Authority: Environment Agency, Thames Region Catchment Area: Not Supplied Reference: Ctmr.0241 Permit Version: 1 Effective Date: 17th August 1977 Issued Date: 17th August 1977 Revocation Date: 23rd December 1985 Discharge Type: Trade Discharges - Cooling Water Discharge: Freshwater Stream/River Environment: Receiving Water: Grand Unioncanal Status: Authorisation revoked Positional Accuracy: Manually corrected supplier location</p>	A18SW (N)	545	2	521000 183000
1	<p>Discharge Consents</p> <p>Operator: Cegb Property Type: SUB-STATION/ELECTRICITY/GAS/AIR CONDITIONING SUPPLY Location: Acton Lane Power Station, Acton, London Authority: Environment Agency, Thames Region Catchment Area: Not Supplied Reference: Ctmr.0242 Permit Version: 1 Effective Date: 17th August 1977 Issued Date: 17th August 1977 Revocation Date: 11th November 1986 Discharge Type: Trade Discharges - Cooling Water Discharge: Freshwater Stream/River Environment: Receiving Water: Grand Unioncanal Status: Authorisation revoked Positional Accuracy: Manually corrected supplier location</p>	A18SW (N)	545	2	521000 183000
2	<p>Integrated Pollution Controls</p> <p>Name: Geo W Neale Ltd Location: Victoria Road, Willesden Junction, LONDON, NW10 6NG Authority: Environment Agency, Thames Region Permit Reference: BE5149 Dated: 24th November 1998 Process Type: IPC minor (non-substantial) variation to previous variation Description: 2.2 A (E) Non-ferrous Metal processes within the Metal Industry Status: Revoked - Now IPPC Positional Accuracy: Manually positioned to the road within the address or location</p>	A13SE (S)	72	2	521137 182211
2	<p>Integrated Pollution Controls</p> <p>Name: Geo W Neale Ltd Location: Victoria Road, Willesden Junction, LONDON, NW10 6NG Authority: Environment Agency, Thames Region Permit Reference: BB4847 Dated: 29th June 1998 Process Type: IPC minor (non-substantial) variation to previous variation Description: 2.2 A (E) Non-ferrous Metal processes within the Metal Industry Status: Authorisation superseded by a substantial or non substantial variation Positional Accuracy: Manually positioned to the road within the address or location</p>	A13SE (S)	72	2	521137 182211
2	<p>Integrated Pollution Controls</p> <p>Name: Geo W Neale Ltd Location: Victoria Road, Willesden Junction, LONDON, NW10 6NG Authority: Environment Agency, Thames Region Permit Reference: AS7248 Dated: 26th February 1996 Process Type: IPC new application Description: 2.2 A (E) Non-ferrous Metal processes within the Metal Industry Status: Authorisation superseded by a substantial or non substantial variation Positional Accuracy: Manually positioned to the road within the address or location</p>	A13SE (S)	72	2	521137 182211
3	<p>Integrated Pollution Controls</p> <p>Name: Inco Europe Ltd Location: Bashley Road, LONDON, NW10 6SN Authority: Environment Agency, Thames Region Permit Reference: Bi3474 Dated: 18th December 2000 Process Type: IPC minor (non-substantial) variation to previous variation Description: 2.2 A (I) Non-ferrous Metal processes within the Metal Industry Status: Revoked - Now IPPC Positional Accuracy: Automatically positioned to the address</p>	A13NW (W)	131	2	520928 182456

Map ID	Details	Quadrant Reference (Compass Direction)	Estimated Distance From Site	Contact	NGR
3	<p>Integrated Pollution Controls</p> <p>Name: Inco Europe Ltd Location: Bashley Road, LONDON, Greater London, NW10 6SN Authority: Environment Agency, Thames Region Permit Reference: BD2357 Dated: 24th November 1998 Process Type: IPC minor (non-substantial) variation to previous variation Description: 2.2 A (I) Non-ferrous Metal processes within the Metal Industry Status: Authorisation superseded by a substantial or non substantial variation Positional Accuracy: Automatically positioned to the address</p>	A13NW (W)	131	2	520928 182456
3	<p>Integrated Pollution Controls</p> <p>Name: Inco Europe Ltd Location: Bashley Road, LONDON, NW10 6SN Authority: Environment Agency, Thames Region Permit Reference: AS6888 Dated: 4th June 1996 Process Type: IPC application for process that was regulated by HMIP for air releases under previous legislation Description: 2.2 A (I) Non-ferrous Metal processes within the Metal Industry Status: Authorisation superseded by a substantial or non substantial variation Positional Accuracy: Automatically positioned to the address</p>	A13NW (W)	131	2	520928 182456
4	<p>Integrated Pollution Controls</p> <p>Name: Wilkinson Sword Ltd Location: 19-21 Brunel Road, Westway Estate, LONDON, W3 7UH Authority: Environment Agency, Thames Region Permit Reference: AM2654 Dated: 16th February 1994 Process Type: Application since found to be exempt from IPC Description: 2.2 A (E) Non-ferrous Metal processes within the Metal Industry Status: Application since found to be exempt from IPC Positional Accuracy: Automatically positioned to the address</p>	A8SE (S)	787	2	521320 181515
5	<p>Integrated Pollution Prevention And Control</p> <p>Name: Vale Europe Ltd Location: Acton Refinery, Inco Europe Ltd, Bashley Road,, London, NW10 6SN Authority: Environment Agency - South East Region, North East Thames Area Permit Reference: BM1741IS Original Permit Ref: Bm1741is Effective Date: 30th September 2002 Status: Superseded By Variation Application Type: Application App. Sub Type: New Positional Accuracy: Automatically positioned to the address Activity Code: 2.2 A(1) (A) Activity Description: Non-Ferrous Metals; Producing From Raw Materials By Metallurgical Activities Etc Primary Activity: Y</p>	A13NW (W)	131	2	520928 182456
5	<p>Integrated Pollution Prevention And Control</p> <p>Name: Vale Europe Ltd Location: Bashley Road, LONDON, NW10 6SN Authority: Environment Agency, Thames Region Permit Reference: Bm1741is Original Permit Ref: Bm1741is Effective Date: 30th September 2002 Status: Superseded By Variation Application Type: Application App. Sub Type: New Positional Accuracy: Automatically positioned to the address Activity Code: 2.2 A(1) (A) Activity Description: Non-Ferrous Metals; Producing From Raw Materials By Metallurgical Activities Etc Primary Activity: Y</p>	A13NW (W)	131	2	520928 182456
5	<p>Integrated Pollution Prevention And Control</p> <p>Name: Vale Europe Limited Location: Acton Refinery - Epr/Bm1741is, Vale Europe Ltd, Bashley Road,, LONDON, NW10 6SN Authority: Environment Agency - South East Region, North East Thames Area Permit Reference: LP3738EU Original Permit Ref: Bm1741is Effective Date: 6th May 2014 Status: Effective Application Type: Variation App. Sub Type: Standard Positional Accuracy: Located by supplier to within 10m Activity Code: 2.2 A(1) (A) Activity Description: Non-Ferrous Metals; Producing From Raw Materials By Metallurgical Activities Etc Primary Activity: Y</p>	A13NW (W)	136	2	520920 182450

Map ID	Details	Quadrant Reference (Compass Direction)	Estimated Distance From Site	Contact	NGR
5	<p>Integrated Pollution Prevention And Control</p> <p>Name: Vale Europe Ltd Location: Acton Refinery, Vale Europe Ltd, Bashley Road,,, LONDON, NW10 6SN Authority: Environment Agency - South East Region, North East Thames Area Permit Reference: FP3033FP Original Permit Ref: Bm1741is Effective Date: 11th August 2011 Status: Superseded By Variation Application Type: Variation App. Sub Type: Standard Positional Accuracy: Located by supplier to within 10m Activity Code: 2.2 A(1) (A) Activity Description: Non-Ferrous Metals; Producing From Raw Materials By Metallurgical Activities Etc Primary Activity: Y</p>	A13NW (W)	136	2	520920 182450
5	<p>Integrated Pollution Prevention And Control</p> <p>Name: Vale Europe Ltd Location: Acton Refinery, Vale Europe Ltd, Bashley Road,,, LONDON, NW10 6SN Authority: Environment Agency, Thames Region Permit Reference: FP3033FP Original Permit Ref: Bm1741is Effective Date: 11th August 2011 Status: Effective Application Type: Variation App. Sub Type: Standard Positional Accuracy: Located by supplier to within 10m Activity Code: 2.2 A(1) (A) Activity Description: Non-Ferrous Metals; Producing From Raw Materials By Metallurgical Activities Etc Primary Activity: Y</p>	A13NW (W)	136	2	520920 182450
6	<p>Integrated Pollution Prevention And Control</p> <p>Name: Geo W Neale Ltd Location: Geo .W. Neale Ltd, Geo W Neale Ltd, Victoria Road,Willesden,, London, Greater London, NW10 6NG Authority: Environment Agency - South East Region, North East Thames Area Permit Reference: XP3634FK Original Permit Ref: Bm1733iu Effective Date: 12th October 2011 Status: Effective Application Type: Variation App. Sub Type: Simple Standard Variation Positional Accuracy: Automatically positioned to the address Activity Code: 2.2 A(1) (D) (I) Activity Description: Non-Ferrous Metals; Producing Etc Lead And Alloys With Release To Air Primary Activity: Y</p>	A8NW (S)	338	2	521118 181946
6	<p>Integrated Pollution Prevention And Control</p> <p>Name: Geo W Neale Ltd Location: Geo W Neale, Victoria Road, Willesden Junction,,, LONDON, NW10 6NG Authority: Environment Agency - South East Region, North East Thames Area Permit Reference: BU3795IT Original Permit Ref: Bm1733iu Effective Date: 1st July 2003 Status: Superseded By Variation Application Type: Variation App. Sub Type: Minor Positional Accuracy: Automatically positioned to the address Activity Code: 2.2 A(1) (D) (I) Activity Description: Non-Ferrous Metals; Producing Etc Lead And Alloys With Release To Air Primary Activity: Y</p>	A8NW (S)	338	2	521118 181946
6	<p>Integrated Pollution Prevention And Control</p> <p>Name: Geo W Neale Ltd Location: Geo W Neale, Victoria Road, Willesden Junction,,, LONDON, NW10 6NG Authority: Environment Agency - South East Region, North East Thames Area Permit Reference: BM1733IU Original Permit Ref: Bm1733iu Effective Date: 30th September 2002 Status: Superseded By Variation Application Type: Application App. Sub Type: New Positional Accuracy: Automatically positioned to the address Activity Code: 2.2 A(1) (D) (I) Activity Description: Non-Ferrous Metals; Producing Etc Lead And Alloys With Release To Air Primary Activity: Y</p>	A8NW (S)	338	2	521118 181946

Map ID	Details	Quadrant Reference (Compass Direction)	Estimated Distance From Site	Contact	NGR
6	<p>Integrated Pollution Prevention And Control</p> <p>Name: Geo W Neale Ltd Location: Geo .W. Neale Ltd, Geo W Neale Ltd, Victoria Road,Willesden,, London, Greater London, NW10 6NG Authority: Environment Agency, Thames Region Permit Reference: XP3634FK Original Permit Ref: Bm1733iu Effective Date: Not Supplied Status: Valid Application Type: Variation App. Sub Type: Simple Standard Variation Positional Accuracy: Automatically positioned to the address Activity Code: 2.2 A(1) (D) (I) Activity Description: Non-Ferrous Metals; Producing Etc Lead And Alloys With Release To Air Primary Activity: Y</p>	A8NW (S)	338	2	521118 181946
7	<p>Integrated Pollution Prevention And Control</p> <p>Name: Geo W Neale Ltd Location: Geo W Neale, Victoria Road, Willesden Junction, London, NW10 6NG Authority: Environment Agency, Thames Region Permit Reference: Bu3795it Original Permit Ref: Bm1733iu Effective Date: 1st July 2003 Status: Effective Application Type: Variation App. Sub Type: Minor Positional Accuracy: Manually positioned to the road within the address or location Activity Code: 2.2 A(1) (D) (I) Activity Description: Non-Ferrous Metals; Producing Etc Lead And Alloys With Release To Air Primary Activity: Y</p>	A8NW (S)	347	2	520984 181975
7	<p>Integrated Pollution Prevention And Control</p> <p>Name: Geo W Neale Ltd Location: Victoria Road, Willesden Juncti, London, NW10 6NG Authority: Environment Agency, Thames Region Permit Reference: Bm1733 Original Permit Ref: Bm1733 Effective Date: 30th September 2002 Status: Superseded By Variation Application Type: PPC APPLICATION App. Sub Type: Not Supplied Positional Accuracy: Manually positioned to the road within the address or location Activity Code: 2.2 A(1) (D) (I) Activity Description: Non-Ferrous Metals; Producing Etc Lead And Alloys With Release To Air Primary Activity: Not Supplied</p>	A8NW (S)	381	2	520971 181943
7	<p>Integrated Pollution Prevention And Control</p> <p>Name: Geo W Neale Ltd Location: Geo W Neale, Victoria Road, Willesden Junction, London, NW10 6NG Authority: Environment Agency, Thames Region Permit Reference: Bm1733iu Original Permit Ref: Bm1733iu Effective Date: 30th September 2002 Status: Superseded By Variation Application Type: Application App. Sub Type: New Positional Accuracy: Manually positioned to the road within the address or location Activity Code: 2.2 A(1) (D) (I) Activity Description: Non-Ferrous Metals; Producing Etc Lead And Alloys With Release To Air Primary Activity: Y</p>	A8NW (S)	410	2	520960 181917
8	<p>Integrated Pollution Prevention And Control</p> <p>Name: Equinix (UK) Limited Location: Equinix Powergate, 2 Powergate Business Park, Volt Avenue,, Park Royal, Ealing, NW10 6PW Authority: Environment Agency - South East Region, North East Thames Area Permit Reference: TP3500PB Original Permit Ref: Tp3500pb Effective Date: Not Supplied Status: Valid Application Type: Application App. Sub Type: New Positional Accuracy: Automatically positioned to the address Activity Code: 1.1 A(1) (A) Activity Description: Combustion; Any Fuel Greater Or Equal To 50Mw Primary Activity: Y</p>	A18SW (N)	378	2	521072 182848

Map ID	Details	Quadrant Reference (Compass Direction)	Estimated Distance From Site	Contact	NGR
9	<p>Integrated Pollution Prevention And Control</p> <p>Name: Powerday Plc Location: Powerday Waste & Recycling Centre - Epr/Yp3338ff, Old Oak Sidings, Off Scrubs Lane,, LONDON, NW10 6RJ Authority: Environment Agency - South East Region, North East Thames Area Permit Reference: MP3431DT Original Permit Ref: Yp3338ff Effective Date: 28th April 2017 Status: Effective Application Type: Variation App. Sub Type: Standard Positional Accuracy: Located by supplier to within 10m Activity Code: 5.3 A(1) a) (iv) Activity Description: DISPOSAL OR RECOVERY OF HAZ WASTE WITH CAPACITY EXCEEDING 10 TONNES PER DAY INVOLVING REPACKAGING PRIOR TO SUBMISSION TO ANY OF THE OTHER ACTIVITIES LISTED IN THIS SECTION OR IN SECTION 5.1 Primary Activity: Y</p>	A14NW (NE)	578	2	521740 182660
9	<p>Integrated Pollution Prevention And Control</p> <p>Name: Powerday Plc Location: Powerday Waste & Recycling Centre, Old Oak Sidings, Off Scrubs Lane,, LONDON, NW10 6RJ Authority: Environment Agency - South East Region, North East Thames Area Permit Reference: WP3832NE Original Permit Ref: Yp3338ff Effective Date: 16th September 2013 Status: Superseded By Variation Application Type: Variation App. Sub Type: Minor Positional Accuracy: Located by supplier to within 10m Activity Code: 5.4 A(1) (C) (III) Activity Description: Recovery Of Waste; Hazardous Waste Greater Than 10T/D By Recycling Inorganics (Not Metals) Primary Activity: Y Activity Code: 5.3 A(1) (C) (I) Activity Description: Other Waste Disposal; Non-Hazardous Waste >50T/D By Biological Treatment Primary Activity: N Activity Code: 5.3 A(1) (A) Activity Description: Other Waste Disposal; Hazardous Waste Greater Than 10T/D Primary Activity: N</p>	A14NW (NE)	578	2	521740 182660
9	<p>Integrated Pollution Prevention And Control</p> <p>Name: Powerday Plc Location: Powerday Waste & Recycling Centre, Powerday Plc ,Waste & Recycling Centre, Old Oaks Siddings, Off Scrubs,, London, NW10 6RJ Authority: Environment Agency, Thames Region Permit Reference: YP3338FF Original Permit Ref: Yp3338ff Effective Date: Not Supplied Status: Valid Application Type: Application App. Sub Type: New Positional Accuracy: Manually positioned within the geographical locality Activity Code: 5.3 A(1) (A) Activity Description: Other Waste Disposal; Hazardous Waste Greater Than 10T/D Primary Activity: N Activity Code: 5.3 A(1) (C) (I) Activity Description: Other Waste Disposal; Non-Hazardous Waste >50T/D By Biological Treatment Primary Activity: N Activity Code: 5.4 A(1) (C) (III) Activity Description: Recovery Of Waste; Hazardous Waste Greater Than 10T/D By Recycling Inorganics (Not Metals) Primary Activity: Y</p>	A14NW (E)	606	2	521774 182645

Map ID	Details	Quadrant Reference (Compass Direction)	Estimated Distance From Site	Contact	NGR
9	<p>Integrated Pollution Prevention And Control</p> <p>Name: Powerday Plc Location: Powerday Waste & Recycling Centre, Powerday Plc ,Waste & Recycling Centre, Old Oaks Siddings, Off Scrubs,, London, NW10 6RJ Authority: Environment Agency - South East Region, North East Thames Area Permit Reference: YP3338FF Original Permit Ref: Yp3338ff Effective Date: 10th August 2012 Status: Superseded By Variation Application Type: Application App. Sub Type: New Positional Accuracy: Manually positioned within the geographical locality Activity Code: 5.3 A(1) (A) Activity Description: Other Waste Disposal; Hazardous Waste Greater Than 10T/D Primary Activity: N Activity Code: 5.3 A(1) (C) (I) Activity Description: Other Waste Disposal; Non-Hazardous Waste >50T/D By Biological Treatment Primary Activity: N Activity Code: 5.4 A(1) (C) (III) Activity Description: Recovery Of Waste; Hazardous Waste Greater Than 10T/D By Recycling Inorganics (Not Metals) Primary Activity: Y</p>	A14NW (E)	617	2	521784 182651
10	<p>Integrated Pollution Prevention And Control</p> <p>Name: Go-Fuels Limited Location: Go-Fuels Limited, Unit 7, Enterprise Way,Acton,, LONDON, NW10 6UG Authority: Environment Agency - South East Region, North East Thames Area Permit Reference: XP3435CL Original Permit Ref: Xp3435cl Effective Date: 10th May 2012 Status: Revoked Application Type: Application App. Sub Type: New Positional Accuracy: Located by supplier to within 10m Activity Code: 4.1 A(1) (A) (II) Activity Description: Organic Chemicals; Oxygen Containing Compounds Eg Alcohols Primary Activity: Y</p>	A14NE (E)	824	2	522010 182560
11	<p>Integrated Pollution Prevention And Control</p> <p>Name: United Biscuits (Uk) Ltd Location: Harlesden Biscuit Factory, Mcvities, Waxlow Road,Harlesden,, LONDON, NW10 7NY Authority: Environment Agency - South East Region, North East Thames Area Permit Reference: KP3938CX Original Permit Ref: Tp3336se Effective Date: 16th June 2012 Status: Superseded By Variation Application Type: Variation App. Sub Type: Simple Standard Variation Positional Accuracy: Automatically positioned to the address Activity Code: 6.8 A(1) (D) (II) Activity Description: Animal, Vegetable & Food; Treating Etc. Vegetable Raw Materials For Food Greater Than 300T/Day Primary Activity: Y Activity Code: 0.0 Associated Process Activity Description: Associated Process Primary Activity: N</p>	A17NE (NW)	974	2	520662 183322
11	<p>Integrated Pollution Prevention And Control</p> <p>Name: United Biscuits (Uk) Ltd Location: Harlesden Biscuit Factory, Mcvities, Waxlow Road,Harlesden,, LONDON, NW10 7NY Authority: Environment Agency - South East Region, North East Thames Area Permit Reference: QP3032LE Original Permit Ref: Tp3336se Effective Date: 1st January 2008 Status: Superseded By Variation Application Type: Variation App. Sub Type: Minor Positional Accuracy: Automatically positioned to the address Activity Code: 0.0 Associated Process Activity Description: Associated Process Primary Activity: N Activity Code: 6.8 A(1) (D) (II) Activity Description: Animal, Vegetable & Food; Treating Etc. Vegetable Raw Materials For Food Greater Than 300T/Day Primary Activity: Y</p>	A17NE (NW)	974	2	520662 183322

Map ID	Details	Quadrant Reference (Compass Direction)	Estimated Distance From Site	Contact	NGR
11	<p>Integrated Pollution Prevention And Control</p> <p>Name: United Biscuits (Uk) Ltd Location: Waxlow Road, London, NW10 7NY Authority: Environment Agency, Thames Region Permit Reference: QP3032LE Original Permit Ref: Tp3336se Effective Date: 1st January 2008 Status: Effective Application Type: Variation App. Sub Type: Minor Positional Accuracy: Automatically positioned to the address Activity Code: 0.0 Associated Process Activity Description: Associated Process Primary Activity: N Activity Code: 6.8 A(1) (D) (II) Activity Description: Animal, Vegetable & Food; Treating Etc. Vegetable Raw Materials For Food Greater Than 300T/Day Primary Activity: Y</p>	A17NE (NW)	974	2	520662 183322
11	<p>Integrated Pollution Prevention And Control</p> <p>Name: United Biscuits Uk Ltd Location: Harlesden Biscuit Factory, Mcvities, Waxlow Road, Harlesden,, LONDON, NW10 7NY Authority: Environment Agency - South East Region, North East Thames Area Permit Reference: TP3336SE Original Permit Ref: Tp3336se Effective Date: 16th December 2005 Status: Superseded By Variation Application Type: Application App. Sub Type: New Positional Accuracy: Automatically positioned to the address Activity Code: 0.0 Associated Process Activity Description: Associated Process Primary Activity: N Activity Code: 6.8 A(1) (D) (II) Activity Description: Animal, Vegetable & Food; Treating Etc. Vegetable Raw Materials For Food Greater Than 300T/Day Primary Activity: Y</p>	A17NE (NW)	974	2	520662 183322
11	<p>Integrated Pollution Prevention And Control</p> <p>Name: United Biscuits Uk Ltd Location: Mcvities, Waxlow Road, Harlesden, London, NW10 7NY Authority: Environment Agency, Thames Region Permit Reference: Tp3336se Original Permit Ref: Tp3336se Effective Date: 16th December 2005 Status: Superseded By Variation Application Type: Application App. Sub Type: New Positional Accuracy: Automatically positioned to the address Activity Code: 0.0 Associated Process Activity Description: Associated Process Primary Activity: N Activity Code: 6.8 A(1) (D) (II) Activity Description: Animal, Vegetable & Food; Treating Etc. Vegetable Raw Materials For Food Greater Than 300T/Day Primary Activity: Y</p>	A17NE (NW)	974	2	520662 183322
12	<p>Local Authority Pollution Prevention and Controls</p> <p>Name: Lumitron Ltd Location: Chandos Road, Park Royal, LONDON, NW10 6PA Authority: London Borough of Ealing, Environmental Health and Trading Standards Division Permit Reference: 000033 Dated: 29th June 1993 Process Type: Local Authority Air Pollution Control Description: PG6/23 Coating of metal and plastic Status: Authorisation revoked Positional Accuracy: Automatically positioned to the address</p>	A13SW (SW)	61	3	521033 182306
13	<p>Local Authority Pollution Prevention and Controls</p> <p>Name: White Rose Laundries Ltd Location: Units 5 & 6 School Road, Park Royal, London, NW10 6TD Authority: London Borough of Ealing, Environmental Health and Trading Standards Division Permit Reference: P-000296 Dated: Not Supplied Process Type: Local Authority Pollution Prevention and Control Description: PG6/46 Dry cleaning Status: Permitted Positional Accuracy: Manually positioned to the address or location</p>	A13SW (SW)	168	3	520987 182202

Map ID	Details	Quadrant Reference (Compass Direction)	Estimated Distance From Site	Contact	NGR
14	<p>Local Authority Pollution Prevention and Controls</p> <p>Name: Dyn-Metal Ltd Location: 25-29 Chase Road, Park Royal, LONDON, NW10 6TA Authority: London Borough of Ealing, Environmental Health and Trading Standards Division Permit Reference: P-000026 Dated: 5th January 1993 Process Type: Local Authority Air Pollution Control Description: PG2/4 Iron, steel and non-ferrous metal foundry processes Status: Authorised Positional Accuracy: Automatically positioned to the address</p>	A13NW (W)	180	3	520872 182434
14	<p>Local Authority Pollution Prevention and Controls</p> <p>Name: Dyn-Metal Ltd Location: 25-29 Chase Road, Park Royal, London, NW10 6TA Authority: London Borough of Ealing, Environmental Health and Trading Standards Division Permit Reference: P-000026 Dated: Not Supplied Process Type: Local Authority Pollution Prevention and Control Description: PG2/8 Copper and copper alloy processes Status: Permitted Positional Accuracy: Manually positioned to the address or location</p>	A13NW (W)	180	3	520872 182434
15	<p>Local Authority Pollution Prevention and Controls</p> <p>Name: Futters (London) Ltd Location: Atlas Works, Atlas Road, PARK ROYAL, NW10 6DD Authority: London Borough of Ealing, Environmental Health and Trading Standards Division Permit Reference: 9 Dated: Not Supplied Process Type: Local Authority Air Pollution Control Description: PG3/8 Quarry processes including roadstone plants and the size reduction of bricks, tiles and concrete Status: Application Refused Or Cancelled Positional Accuracy: Manually positioned to the road within the address or location</p>	A13NE (NE)	200	3	521377 182555
16	<p>Local Authority Pollution Prevention and Controls</p> <p>Name: Citygate Dealerships Ltd Location: London Service Centre, 5-9 School Road, Park Royal, LONDON, NW10 6TD Authority: London Borough of Ealing, Environmental Health and Trading Standards Division Permit Reference: 000056 Dated: Not Supplied Process Type: Local Authority Air Pollution Control Description: PG6/34 Respraying of road vehicles Status: Authorised Positional Accuracy: Manually positioned to the address or location</p>	A13SW (SW)	242	3	520980 182105
17	<p>Local Authority Pollution Prevention and Controls</p> <p>Name: Quattro (Uk) Ltd Location: Regency Street, Park Royal, London, NW10 6NR Authority: London Borough of Ealing, Environmental Health and Trading Standards Division Permit Reference: P-000293 Dated: Not Supplied Process Type: Local Authority Pollution Prevention and Control Description: PG3/16 Mobile screening and crushing processes Status: Permitted Positional Accuracy: Manually positioned within the geographical locality</p>	A13SW (S)	249	3	521043 182055
18	<p>Local Authority Pollution Prevention and Controls</p> <p>Name: Powercrete (Minimix) Ltd Location: Powergen Site, Cunard Road, Park Royal, LONDON, NW10 6PN Authority: London Borough of Ealing, Environmental Health and Trading Standards Division Permit Reference: 000066 Dated: Not Supplied Process Type: Local Authority Air Pollution Control Description: PG3/1 Blending, packing, loading and use of bulk cement Status: Authorisation revoked Positional Accuracy: Manually positioned to the road within the address or location</p>	A13NW (NW)	258	3	520926 182652
18	<p>Local Authority Pollution Prevention and Controls</p> <p>Name: Quattro (Uk) Ltd Location: The Gate House, Cunard Road, Park Royal, LONDON, NW10 6PN Authority: London Borough of Ealing, Environmental Health and Trading Standards Division Permit Reference: 000168 Dated: 3rd December 2002 Process Type: Local Authority Air Pollution Control Description: PG3/16 Mobile screening and crushing processes Status: Authorised Positional Accuracy: Manually positioned to the road within the address or location</p>	A13NW (NW)	264	3	520901 182640

Map ID	Details	Quadrant Reference (Compass Direction)	Estimated Distance From Site	Contact	NGR
19	<p>Local Authority Pollution Prevention and Controls</p> <p>Name: Elegant Dry Cleaners Location: 36-38 Chase Road, Park Royal, London, Nw10 6qn Authority: London Borough of Ealing, Environmental Health and Trading Standards Division Permit Reference: P-000209 Dated: Not Supplied Process Type: Local Authority Pollution Prevention and Control Description: PG6/46 Dry cleaning Status: Permitted Positional Accuracy: Located by supplier to within 10m</p>	A13SW (W)	269	3	520806 182288
20	<p>Local Authority Pollution Prevention and Controls</p> <p>Name: Spiros Motor Technicians Location: 4 Sunbeam Road, Park Royal, London, NW10 6JL Authority: London Borough of Ealing, Environmental Health and Trading Standards Division Permit Reference: P-000282 Dated: Not Supplied Process Type: Local Authority Pollution Prevention and Control Description: PG1/1Waste oil burners, less than 0.4MW net rated thermal input Status: Permitted Positional Accuracy: Manually positioned to the address or location</p>	A12SE (W)	295	3	520773 182304
21	<p>Local Authority Pollution Prevention and Controls</p> <p>Name: Quattro (Uk) Ltd Location: Regency Street, Victoria Road, London, NW10 6NR Authority: London Borough of Ealing, Environmental Health and Trading Standards Division Permit Reference: P-000305-P1 Dated: Not Supplied Process Type: Local Authority Pollution Prevention and Control Description: PG3/16 Mobile screening and crushing processes Status: Permitted Positional Accuracy: Located by supplier to within 10m</p>	A8NE (S)	296	3	521156 181987
21	<p>Local Authority Pollution Prevention and Controls</p> <p>Name: Quattro (Uk) Ltd Location: Regency Street, Victoria Road, London, NW10 6NR Authority: London Borough of Ealing, Environmental Health and Trading Standards Division Permit Reference: P-000164 Dated: Not Supplied Process Type: Local Authority Pollution Prevention and Control Description: PG3/16 Mobile screening and crushing processes Status: Permitted Positional Accuracy: Located by supplier to within 10m</p>	A8NE (S)	296	3	521156 181987
21	<p>Local Authority Pollution Prevention and Controls</p> <p>Name: Quattro (Uk) Ltd Location: Regency Street, Victoria Road, London, NW10 6NR Authority: London Borough of Ealing, Environmental Health and Trading Standards Division Permit Reference: P-000097 Dated: Not Supplied Process Type: Local Authority Pollution Prevention and Control Description: PG3/16 Mobile screening and crushing processes Status: Permitted Positional Accuracy: Located by supplier to within 10m</p>	A8NE (S)	296	3	521156 181987
21	<p>Local Authority Pollution Prevention and Controls</p> <p>Name: Quattro (Uk) Ltd Location: Regency Street, Victoria Road, London, Nw10 6nr Authority: London Borough of Ealing, Environmental Health and Trading Standards Division Permit Reference: P-000099 Dated: Not Supplied Process Type: Local Authority Pollution Prevention and Control Description: PG3/16 Mobile screening and crushing processes Status: Permitted Positional Accuracy: Located by supplier to within 10m</p>	A8NE (S)	296	3	521156 181987
21	<p>Local Authority Pollution Prevention and Controls</p> <p>Name: Quattro (Uk) Ltd Location: Regency Street, Victoria Road, London, NW10 6NR Authority: London Borough of Ealing, Environmental Health and Trading Standards Division Permit Reference: P-000154 Dated: Not Supplied Process Type: Local Authority Pollution Prevention and Control Description: PG3/16 Mobile screening and crushing processes Status: Permitted Positional Accuracy: Located by supplier to within 10m</p>	A8NE (S)	296	3	521156 181987

Map ID	Details	Quadrant Reference (Compass Direction)	Estimated Distance From Site	Contact	NGR
21	<p>Local Authority Pollution Prevention and Controls</p> <p>Name: Quattro (Uk) Ltd Location: Regency Street, Victoria Road, London, NW10 6NR Authority: London Borough of Ealing, Environmental Health and Trading Standards Division Permit Reference: P-000155 Dated: Not Supplied Process Type: Local Authority Pollution Prevention and Control Description: PG3/16 Mobile screening and crushing processes Status: Permitted Positional Accuracy: Located by supplier to within 10m</p>	A8NE (S)	296	3	521156 181987
21	<p>Local Authority Pollution Prevention and Controls</p> <p>Name: Quattro (Uk) Ltd Location: Regency Street, Victoria Road, London, NW10 6NR Authority: London Borough of Ealing, Environmental Health and Trading Standards Division Permit Reference: P-000098 Dated: Not Supplied Process Type: Local Authority Pollution Prevention and Control Description: PG3/16 Mobile screening and crushing processes Status: Permitted Positional Accuracy: Located by supplier to within 10m</p>	A8NE (S)	296	3	521156 181987
21	<p>Local Authority Pollution Prevention and Controls</p> <p>Name: Quattro (Uk) Ltd Location: Regency Street, Victoria Road, London, NW10 6NR Authority: London Borough of Ealing, Environmental Health and Trading Standards Division Permit Reference: P-000105 Dated: Not Supplied Process Type: Local Authority Pollution Prevention and Control Description: PG3/16 Mobile screening and crushing processes Status: Permitted Positional Accuracy: Located by supplier to within 10m</p>	A8NE (S)	296	3	521156 181987
21	<p>Local Authority Pollution Prevention and Controls</p> <p>Name: Quattro (Uk) Ltd Location: Regency Street, Victoria Road, London, NW10 6NR Authority: London Borough of Ealing, Environmental Health and Trading Standards Division Permit Reference: P-000150 Dated: Not Supplied Process Type: Local Authority Pollution Prevention and Control Description: PG3/16 Mobile screening and crushing processes Status: Permitted Positional Accuracy: Located by supplier to within 10m</p>	A8NE (S)	296	3	521156 181987
21	<p>Local Authority Pollution Prevention and Controls</p> <p>Name: Quattro (Uk) Ltd Location: Regency Street, Victoria Road, London, NW10 6NR Authority: London Borough of Ealing, Environmental Health and Trading Standards Division Permit Reference: P-000176 Dated: Not Supplied Process Type: Local Authority Pollution Prevention and Control Description: PG3/16 Mobile screening and crushing processes Status: Permitted Positional Accuracy: Located by supplier to within 10m</p>	A8NE (S)	296	3	521156 181987
21	<p>Local Authority Pollution Prevention and Controls</p> <p>Name: Quattro (Uk) Ltd Location: Regency Street, Victoria Road, London, NW10 6NR Authority: London Borough of Ealing, Environmental Health and Trading Standards Division Permit Reference: P-000180 Dated: Not Supplied Process Type: Local Authority Pollution Prevention and Control Description: PG3/1 Blending, packing, loading and use of bulk cement Status: Permitted Positional Accuracy: Located by supplier to within 10m</p>	A8NE (S)	296	3	521156 181987
22	<p>Local Authority Pollution Prevention and Controls</p> <p>Name: Solus (London) Ltd Location: Solus House, 1-9 Chase Road, Park Royal, LONDON, NW10 6LX Authority: London Borough of Ealing, Environmental Health and Trading Standards Division Permit Reference: P-000103 Dated: 24th March 1998 Process Type: Local Authority Air Pollution Control Description: PG6/34 Respraying of road vehicles Status: Authorised Positional Accuracy: Manually positioned to the address or location</p>	A13NW (NW)	349	3	520845 182704

Map ID	Details	Quadrant Reference (Compass Direction)	Estimated Distance From Site	Contact	NGR
23	<p>Local Authority Pollution Prevention and Controls</p> <p>Name: Tarmac Ltd/A Buxton Lime Industries Location: Channel Gate Road, Willesden, LONDON, NW10 6TY Authority: London Borough of Ealing, Environmental Health and Trading Standards Division Permit Reference: P-000157 Dated: Not Supplied Process Type: Local Authority Pollution Prevention and Control Description: PG3/1Blending, packing, loading and use of bulk cement Status: Permitted Positional Accuracy: Located by supplier to within 10m</p>	A18SE (N)	381	3	521316 182848
24	<p>Local Authority Pollution Prevention and Controls</p> <p>Name: Kensington Dry Cleaners Location: 12a Gorst Road, Park Royal, London, NW10 6LA Authority: London Borough of Ealing, Environmental Health and Trading Standards Division Permit Reference: P-000297 Dated: Not Supplied Process Type: Local Authority Pollution Prevention and Control Description: PG6/46 Dry cleaning Status: Permitted Positional Accuracy: Manually positioned to the address or location</p>	A12SE (W)	386	3	520665 182381
25	<p>Local Authority Pollution Prevention and Controls</p> <p>Name: Fosroc Expandite Location: 1-9 Chase Road, LONDON, NW10 6PS Authority: London Borough of Ealing, Environmental Health and Trading Standards Division Permit Reference: 36 Dated: 6th February 1995 Process Type: Local Authority Air Pollution Control Description: PG6/29 Di-isocyanate processes Status: Application Withdrawn Positional Accuracy: Manually positioned to the road within the address or location</p>	A12SE (SW)	431	3	520751 182065
25	<p>Local Authority Pollution Prevention and Controls</p> <p>Name: Fosroc Expandite Location: 1-9 Chase Road, LONDON, NW10 6PS Authority: London Borough of Ealing, Environmental Health and Trading Standards Division Permit Reference: 37 Dated: 6th February 1995 Process Type: Local Authority Air Pollution Control Description: PG6/42 Bitumen and tar processes Status: Application Withdrawn Positional Accuracy: Manually positioned to the road within the address or location</p>	A12SE (SW)	437	3	520747 182060
26	<p>Local Authority Pollution Prevention and Controls</p> <p>Name: Jetpoint Services Ltd Location: Unit 6a, 23-35 Gorst Road, Park Royal, London, NW10 6LA Authority: London Borough of Ealing, Environmental Health and Trading Standards Division Permit Reference: P-000277 Dated: Not Supplied Process Type: Local Authority Pollution Prevention and Control Description: PG1/1Waste oil burners, less than 0.4MW net rated thermal input Status: Permitted Positional Accuracy: Located by supplier to within 10m</p>	A12SE (W)	434	3	520624 182322
26	<p>Local Authority Pollution Prevention and Controls</p> <p>Name: Marron Civil Engineering Ltd Location: 18-22 Gorst Road, Park Royal, London, NW10 6LE Authority: London Borough of Ealing, Environmental Health and Trading Standards Division Permit Reference: 000149 Dated: Not Supplied Process Type: Local Authority Air Pollution Control Description: PG3/16 Mobile screening and crushing processes Status: Authorised Positional Accuracy: Automatically positioned to the address</p>	A12SE (W)	438	3	520615 182355
26	<p>Local Authority Pollution Prevention and Controls</p> <p>Name: Sylvia Grey (Laundries) Ltd Location: Unit 5 25-35 Gorst Road, Park Royal, London, Nw10 6le Authority: London Borough of Ealing, Environmental Health and Trading Standards Division Permit Reference: P-000264 Dated: Not Supplied Process Type: Local Authority Pollution Prevention and Control Description: PG6/46 Dry cleaning Status: Permitted Positional Accuracy: Located by supplier to within 10m</p>	A12SE (W)	444	3	520616 182314

Map ID	Details	Quadrant Reference (Compass Direction)	Estimated Distance From Site	Contact	NGR
27	<p>Local Authority Pollution Prevention and Controls</p> <p>Name: R H Roseblade & Sons Ltd Location: 18 Minerva Road, LONDON, NW10 6HU Authority: London Borough of Ealing, Environmental Health and Trading Standards Division Permit Reference: 000102 Dated: Not Supplied Process Type: Local Authority Air Pollution Control Description: PG2/4 Iron, steel and non-ferrous metal foundry processes Status: Authorised Positional Accuracy: Manually positioned to the address or location</p>	A12NE (NW)	465	3	520655 182653
28	<p>Local Authority Pollution Prevention and Controls</p> <p>Name: Solus (London) Ltd Location: 34 Standard Road, Park Royal, London, Nw10 6eu Authority: London Borough of Ealing, Environmental Health and Trading Standards Division Permit Reference: P-000174 Dated: Not Supplied Process Type: Local Authority Pollution Prevention and Control Description: PG6/34 Respraying of road vehicles Status: Permitted Positional Accuracy: Located by supplier to within 10m</p>	A12NE (W)	495	3	520559 182475
29	<p>Local Authority Pollution Prevention and Controls</p> <p>Name: North Acton Service Station Location: Victoria Road, London, W3 6UP Authority: London Borough of Ealing, Environmental Health and Trading Standards Division Permit Reference: P-000142 Dated: Not Supplied Process Type: Local Authority Air Pollution Control Description: PG1/14 Petrol filling station Status: Authorised Positional Accuracy: Manually positioned to the address or location</p>	A8NW (SW)	499	3	520817 181906
30	<p>Local Authority Pollution Prevention and Controls</p> <p>Name: Aaa Linen Services Ltd Location: 31-33 Sunbeam Road, Park Royal, London, Nw10 6jr Authority: London Borough of Ealing, Environmental Health and Trading Standards Division Permit Reference: P-000195 Dated: Not Supplied Process Type: Local Authority Pollution Prevention and Control Description: PG6/46 Dry cleaning Status: Permitted Positional Accuracy: Located by supplier to within 10m</p>	A12SE (W)	636	3	520461 182161
31	<p>Local Authority Pollution Prevention and Controls</p> <p>Name: Whispher Communications Ltd Location: Accident Repair Centre, 50 Minerva Road, Park Royal, LONDON, NW10 6HJ Authority: London Borough of Ealing, Environmental Health and Trading Standards Division Permit Reference: 43 Dated: 22nd June 1995 Process Type: Local Authority Air Pollution Control Description: PG6/34 Respraying of road vehicles Status: Authorised Positional Accuracy: Manually positioned to the address or location</p>	A12NW (W)	666	3	520402 182563
31	<p>Local Authority Pollution Prevention and Controls</p> <p>Name: Accident Repair Centre (Park Royal) Ltd Location: 50 Minerva Road, Park Royal, EALING, London, NW10 6HJ Authority: London Borough of Ealing, Environmental Health and Trading Standards Division Permit Reference: P-000059 Dated: 6th March 1996 Process Type: Local Authority Air Pollution Control Description: PG6/34 Respraying of road vehicles Status: Authorised Positional Accuracy: Manually positioned to the address or location</p>	A12NW (W)	674	3	520401 182592
32	<p>Local Authority Pollution Prevention and Controls</p> <p>Name: Mcardle Coachbuilders Ltd Location: 25 Park Royal Road, LONDON, NW10 7JH Authority: London Borough of Ealing, Environmental Health and Trading Standards Division Permit Reference: 000062 Dated: 5th July 1995 Process Type: Local Authority Air Pollution Control Description: PG6/34 Respraying of road vehicles Status: Authorised Positional Accuracy: Manually positioned to the address or location</p>	A12SW (W)	696	3	520368 182269

Map ID	Details	Quadrant Reference (Compass Direction)	Estimated Distance From Site	Contact	NGR
33	<p>Local Authority Pollution Prevention and Controls</p> <p>Name: Metalion Ltd Location: North Acton Road, Park Royal, LONDON, NW10 6PD Authority: London Borough of Ealing, Environmental Health and Trading Standards Division Permit Reference: P-000080 Dated: Not Supplied Process Type: Local Authority Pollution Prevention and Control Description: PG6/31 Powder coating processes (including sheradizing) Status: Permitted Positional Accuracy: Automatically positioned to the address</p>	A17NE (NW)	702	3	520786 183079
34	<p>Local Authority Pollution Prevention and Controls</p> <p>Name: Tarmac Ltd Location: 67 Park Royal Road, LONDON, NW10 7JR Authority: London Borough of Ealing, Environmental Health and Trading Standards Division Permit Reference: P-000088 Dated: Not Supplied Process Type: Local Authority Pollution Prevention and Control Description: PG3/1Blending, packing, loading and use of bulk cement Status: Permitted Positional Accuracy: Located by supplier to within 10m</p>	A12SW (W)	731	3	520350 182195
34	<p>Local Authority Pollution Prevention and Controls</p> <p>Name: Tarmac Ltd Location: 24 Park Royal Road, LONDON, NW10 7JW Authority: London Borough of Ealing, Environmental Health and Trading Standards Division Permit Reference: P-000088 Dated: 6th March 1992 Process Type: Local Authority Pollution Prevention and Control Description: PG3/1Blending, packing, loading and use of bulk cement Status: Permitted Positional Accuracy: Manually positioned to the address or location</p>	A12SW (W)	763	3	520318 182190
35	<p>Local Authority Pollution Prevention and Controls</p> <p>Name: Stonebridge Joinery Location: 190-206 Acton Lane, Harlesden, LONDON, NW10 7NH Authority: London Borough of Brent, Environmental Health Department Permit Reference: SJ06356-03/v.2 Dated: 11th December 2005 Process Type: Local Authority Pollution Prevention and Control Description: PG6/2 Manufacture of timber and wood-based products Status: Authorisation revoked Positional Accuracy: Manually positioned to the address or location</p>	A17SE (NW)	752	4	520614 183035
35	<p>Local Authority Pollution Prevention and Controls</p> <p>Name: Stonebridge Joinery Location: 190-206 Acton Lane, Harlesden, LONDON, NW10 7HN Authority: London Borough of Brent, Environmental Health Department Permit Reference: SJ06356-03/v.2 Dated: 11th December 2005 Process Type: Local Authority Pollution Prevention and Control Description: PG1/8 Wood combustion processes between 0.4 and 3MW net rated thermal input Status: Authorisation revoked Positional Accuracy: Manually positioned to the address or location</p>	A17SE (NW)	752	4	520614 183035
36	<p>Local Authority Pollution Prevention and Controls</p> <p>Name: Powerday Location: Crossan House, 28-31 Hythe Road, London, Nw10 6rs Authority: London Borough of Hammersmith And Fulham, Environmental Health Department Permit Reference: 2006/00037/MOBCRU Dated: 2nd February 2007 Process Type: Local Authority Air Pollution Control Description: PG3/16 Mobile screening and crushing processes Status: Authorised Positional Accuracy: Manually positioned to the address or location</p>	A14NE (E)	799	5	521999 182458
37	<p>Local Authority Pollution Prevention and Controls</p> <p>Name: Tyco Waterworks (London Foundry) Location: 28 Salter Street, Hythe Road, Willesdon, LONDON, NW10 6UN Authority: London Borough of Hammersmith And Fulham, Environmental Health Department Permit Reference: 2006/00010/FOUNDRY Dated: 15th February 1999 Process Type: Local Authority Air Pollution Control Description: PG2/4 Iron, steel and non-ferrous metal foundry processes Status: Authorisation has varied Positional Accuracy: Manually positioned to the address or location</p>	A14NE (E)	840	5	522031 182523

Map ID	Details	Quadrant Reference (Compass Direction)	Estimated Distance From Site	Contact	NGR
37	<p>Local Authority Pollution Prevention and Controls</p> <p>Name: Cadogan Cleaning Company Location: 21 Enterprise Way, London, NW10 6UG Authority: London Borough of Hammersmith And Fulham, Environmental Health Department Permit Reference: 2006/00080/DRYCLN Dated: 13th June 2007 Process Type: Local Authority Pollution Prevention and Control Description: PG6/46 Dry cleaning Status: Permitted Positional Accuracy: Located by supplier to within 10m</p>	A14NE (E)	844	5	522033 182542
38	<p>Local Authority Pollution Prevention and Controls</p> <p>Name: Central Middlesex Hospital Estate Dept Location: Acton Lane, Park Royal, LONDON, NW10 7NS Authority: London Borough of Brent, Environmental Health Department Permit Reference: Not Given Dated: Not Supplied Process Type: Local Authority Air Pollution Control Description: PG5/1 Clinical waste incineration processes under 1 tonne an hour Status: Authorisation revoked Positional Accuracy: Manually positioned to the address or location</p>	A17SW (NW)	841	4	520288 182763
39	<p>Local Authority Pollution Prevention and Controls</p> <p>Name: Holland Park Ltd Location: 39-40 Hythe Rd, LONDON, NW10 Authority: London Borough of Hammersmith And Fulham, Environmental Health Department Permit Reference: Epa05/0298 Dated: 13th October 1997 Process Type: Local Authority Air Pollution Control Description: PG6/34 Respraying of road vehicles Status: Authorisation revoked Positional Accuracy: Manually positioned to the address or location</p>	A14SE (E)	931	5	522139 182358
39	<p>Local Authority Pollution Prevention and Controls</p> <p>Name: Holland Park Ltd Location: 39 - 40 Hythe Road, LONDON, NW10 6UN Authority: London Borough of Hammersmith And Fulham, Environmental Health Department Permit Reference: Epa11/980015 Dated: 25th November 1998 Process Type: Local Authority Air Pollution Control Description: PG6/34 Respraying of road vehicles Status: Authorisation revoked Positional Accuracy: Manually positioned to the address or location</p>	A15SW (E)	935	5	522143 182374
39	<p>Local Authority Pollution Prevention and Controls</p> <p>Name: Holland Park Ltd Location: 39 - 40 Hythe Road, LONDON, NW10 6UN Authority: London Borough of Hammersmith And Fulham, Environmental Health Department Permit Reference: 2006/00025/SPRAYV Dated: 9th November 1998 Process Type: Local Authority Air Pollution Control Description: PG6/34 Respraying of road vehicles Status: Authorised Positional Accuracy: Manually positioned to the address or location</p>	A15SW (E)	935	5	522143 182374
40	<p>Local Authority Pollution Prevention and Controls</p> <p>Name: Regent Dry Cleaners Location: 24 Trading Estate Road, Park Royal, London, Nw10 7lu Authority: London Borough of Ealing, Environmental Health and Trading Standards Division Permit Reference: P-000269 Dated: Not Supplied Process Type: Local Authority Pollution Prevention and Control Description: PG6/46 Dry cleaning Status: Permitted Positional Accuracy: Located by supplier to within 10m</p>	A12SW (W)	933	3	520131 182242
41	<p>Local Authority Pollution Prevention and Controls</p> <p>Name: Asda Stores Ltd Location: Asda Park Royal Filling Station Location: 2-20 Western Road, Park Royal, London, NW10 7LW Authority: London Borough of Ealing, Environmental Health and Trading Standards Division Permit Reference: 000134 Dated: Not Supplied Process Type: Local Authority Air Pollution Control Description: PG1/14 Petrol filling station Status: Authorised Positional Accuracy: Automatically positioned to the address</p>	A11NE (W)	937	3	520113 182407

Map ID	Details	Quadrant Reference (Compass Direction)	Estimated Distance From Site	Contact	NGR
42	<p>Local Authority Pollution Prevention and Controls</p> <p>Name: Asda Stores Limited Location: 2-20 Western Road, Park Royal, London, NW10 7LW Authority: London Borough of Ealing, Environmental Health and Trading Standards Division Permit Reference: P-000302 Dated: Not Supplied Process Type: Local Authority Pollution Prevention and Control Description: PG1/14 Petrol filling station Status: Permitted Positional Accuracy: Manually positioned to the address or location</p>	A11NE (W)	953	3	520099 182475
43	<p>Local Authority Pollution Prevention and Control Enforcements</p> <p>Location: The Gate House, Cunard Road, Park Royal, Londodn, Nw10 6pn Type: Air Pollution Control Enforcement Notice Reference: 000155 Date Issued: 30th November 2001 Enforcement Date: Not Supplied Details: Failure To Comply With Conditions 26 & 27 Of Agreement Positional Accuracy: Manually positioned to the road within the address or location</p>	A13NW (NW)	259	3	520921 182649
44	<p>Local Authority Pollution Prevention and Control Enforcements</p> <p>Location: 50 Minerva Road, Park Royal, London, NW10 6HJ Type: Air Pollution Control Enforcement Notice Reference: 000059 Date Issued: 20th December 2000 Enforcement Date: Not Supplied Details: Notice Complied With Positional Accuracy: Manually positioned to the address or location</p>	A12NW (W)	684	3	520394 182604
45	<p>Local Authority Pollution Prevention and Control Enforcements</p> <p>Location: 25 Park Royal Road, Ealing, London, Nw10 7lq Type: Air Pollution Control Enforcement Notice Reference: 000062 Date Issued: 5th December 2000 Enforcement Date: Not Supplied Details: Lidding Of Containers And Failure To Submit Upgrading Programme Positional Accuracy: Manually positioned to the address or location</p>	A12SW (W)	696	3	520368 182269
45	<p>Local Authority Pollution Prevention and Control Enforcements</p> <p>Location: Mcardle Accident Repair Centre, 25 Park Royal Road, London, Nw10 7jh Type: Air Pollution Control Enforcement Notice Reference: 000014 Date Issued: 5th December 2000 Enforcement Date: Not Supplied Details: Re-Sealing Of Containers And Failure To Submit Upgrades Program Positional Accuracy: Manually positioned to the address or location</p>	A12SW (W)	701	3	520363 182266
	Nearest Surface Water Feature	A13NE (NE)	280	-	521425 182643
46	<p>Pollution Incidents to Controlled Waters</p> <p>Property Type: Not Given Location: PARK ROYAL Authority: Environment Agency, Thames Region Pollutant: Oils - Unknown Note: Confirmed As A Pollution Incident Incident Date: 22nd April 1993 Incident Reference: SE930100 Catchment Area: Not Given Receiving Water: Not Given Cause of Incident: Not Given Incident Severity: Category 3 - Minor Incident Positional Accuracy: Located by supplier to within 100m</p>	A13NE (NE)	239	2	521300 182700
47	<p>Pollution Incidents to Controlled Waters</p> <p>Property Type: Not Given Location: Park Road Authority: Environment Agency, Thames Region Pollutant: Oils - Unknown Note: Confirmed As A Pollution Incident Incident Date: 5th February 1995 Incident Reference: SE950048 Catchment Area: Not Given Receiving Water: Not Given Cause of Incident: Not Given Incident Severity: Category 3 - Minor Incident Positional Accuracy: Located by supplier to within 100m</p>	A8NW (S)	318	2	521000 182000

Map ID	Details	Quadrant Reference (Compass Direction)	Estimated Distance From Site	Contact	NGR
48	<p>Pollution Incidents to Controlled Waters</p> <p>Property Type: Not Given Location: Atlas Road Authority: Environment Agency, Thames Region Pollutant: Oils - Unknown Note: Confirmed As A Pollution Incident Incident Date: 15th February 1995 Incident Reference: SE950088 Catchment Area: Not Given Receiving Water: Not Given Cause of Incident: Not Given Incident Severity: Category 3 - Minor Incident Positional Accuracy: Located by supplier to within 100m</p>	A13SE (SE)	346	2	521400 182050
49	<p>Pollution Incidents to Controlled Waters</p> <p>Property Type: Not Given Location: North Acton Road, ACTON Authority: Environment Agency, Thames Region Pollutant: General Note: Not Supplied Incident Date: 25th March 1997 Incident Reference: THN11997031242 Catchment Area: Not Given Receiving Water: Not Given Cause of Incident: Not Given Incident Severity: Category 3 - Minor Incident Positional Accuracy: Located by supplier to within 100m</p>	A13NW (NW)	376	2	520800 182700
50	<p>Pollution Incidents to Controlled Waters</p> <p>Property Type: Not Given Location: Between Old Oak Lane & Act Authority: Environment Agency, Thames Region Pollutant: Oils - Unknown Note: Confirmed incident Incident Date: 28th January 1999 Incident Reference: THNE1999041785 Catchment Area: Not Given Receiving Water: Not Given Cause of Incident: Not Given Incident Severity: Category 3 - Minor Incident Positional Accuracy: Approximate location provided by supplier</p>	A18SW (N)	519	2	521100 183000
50	<p>Pollution Incidents to Controlled Waters</p> <p>Property Type: Not Given Location: Acton Lane, HARLESDEN Authority: Environment Agency, Thames Region Pollutant: Oils - Unknown Note: Not Supplied Incident Date: 6th April 1997 Incident Reference: THN11997031984 Catchment Area: Not Given Receiving Water: Not Given Cause of Incident: Not Given Incident Severity: Category 3 - Minor Incident Positional Accuracy: Located by supplier to within 100m</p>	A18SW (N)	539	2	521100 183020
51	<p>Pollution Incidents to Controlled Waters</p> <p>Property Type: Not Given Location: Metalions, HARLESDEN Authority: Environment Agency, Thames Region Pollutant: Unknown Sewage Note: Confirmed incident Incident Date: 3rd May 1999 Incident Reference: THNE1999042849 Catchment Area: Not Given Receiving Water: Not Given Cause of Incident: Not Given Incident Severity: Category 3 - Minor Incident Positional Accuracy: Located by supplier to within 10m</p>	A18SW (N)	545	2	521000 183000
52	<p>Pollution Incidents to Controlled Waters</p> <p>Property Type: Not Given Location: Kensal Green, LONDON, NW10 Authority: Environment Agency, Thames Region Pollutant: Oils - Unknown Note: Not Supplied Incident Date: Not Supplied Incident Reference: SE960486 Catchment Area: Not Given Receiving Water: Not Given Cause of Incident: Not Given Incident Severity: Category 3 - Minor Incident Positional Accuracy: Located by supplier to within 100m</p>	A14NW (E)	594	2	521800 182400

Map ID	Details	Quadrant Reference (Compass Direction)	Estimated Distance From Site	Contact	NGR
53	<p>Pollution Incidents to Controlled Waters</p> <p>Property Type: Not Given Location: Acton Lane, HARLESDEN Authority: Environment Agency, Thames Region Pollutant: Oils - Unknown Note: Not Supplied Incident Date: 13th October 1997 Incident Reference: THN11997030520 Catchment Area: Not Given Receiving Water: Not Given Cause of Incident: Not Given Incident Severity: Category 3 - Minor Incident Positional Accuracy: Located by supplier to within 100m</p>	A18NW (N)	640	2	521000 183100
54	<p>Pollution Incidents to Controlled Waters</p> <p>Property Type: Not Given Location: WILLESDEN Authority: Environment Agency, Thames Region Pollutant: Oils - Unknown Note: Not Supplied Incident Date: 27th September 1997 Incident Reference: THN11997029701 Catchment Area: Not Given Receiving Water: Not Given Cause of Incident: Not Given Incident Severity: Category 3 - Minor Incident Positional Accuracy: Located by supplier to within 100m</p>	A18NW (NW)	716	2	520800 183100
55	<p>Pollution Incidents to Controlled Waters</p> <p>Property Type: Not Given Location: Acton Lane, PARK ROYAL Authority: Environment Agency, Thames Region Pollutant: Chemicals - Unknown Note: Confirmed As A Pollution Incident Incident Date: 7th December 1993 Incident Reference: NE930825 Catchment Area: Not Given Receiving Water: Not Given Cause of Incident: Not Given Incident Severity: Category 3 - Minor Incident Positional Accuracy: Located by supplier to within 100m</p>	A17SE (NW)	733	2	520600 183000
56	<p>Pollution Incidents to Controlled Waters</p> <p>Property Type: Not Given Location: Acton Lane, HARLESDEN Authority: Environment Agency, Thames Region Pollutant: Oils - Unknown Note: Not Supplied Incident Date: 2nd December 1996 Incident Reference: N1960066 Catchment Area: Not Given Receiving Water: Not Given Cause of Incident: Not Given Incident Severity: Category 3 - Minor Incident Positional Accuracy: Located by supplier to within 100m</p>	A18NW (N)	755	2	521000 183220
57	<p>Pollution Incidents to Controlled Waters</p> <p>Property Type: Not Given Location: Acton Lane, ACTON Authority: Environment Agency, Thames Region Pollutant: Miscellaneous - Natural Note: Not Supplied Incident Date: 24th March 1997 Incident Reference: THN11997031218 Catchment Area: Not Given Receiving Water: Not Given Cause of Incident: Not Given Incident Severity: Category 3 - Minor Incident Positional Accuracy: Located by supplier to within 100m</p>	A18NW (NW)	803	2	520800 183195
57	<p>Pollution Incidents to Controlled Waters</p> <p>Property Type: Not Given Location: Acton Lane, HARLESDEN Authority: Environment Agency, Thames Region Pollutant: Oils - Unknown Note: Not Supplied Incident Date: 22nd March 1997 Incident Reference: THN11997031210 Catchment Area: Not Given Receiving Water: Not Given Cause of Incident: Not Given Incident Severity: Category 2 - Significant Incident Positional Accuracy: Located by supplier to within 100m</p>	A18NW (NW)	808	2	520800 183200

Map ID	Details	Quadrant Reference (Compass Direction)	Estimated Distance From Site	Contact	NGR
58	<p>Pollution Incidents to Controlled Waters</p> <p>Property Type: Not Given Location: LOWER MILL Authority: Environment Agency, Thames Region Pollutant: Unknown Sewage Note: Confirmed As A Pollution Incident Incident Date: 3rd February 1992 Incident Reference: SE920046 Catchment Area: Not Given Receiving Water: Not Given Cause of Incident: Not Given Incident Severity: Category 3 - Minor Incident Positional Accuracy: Located by supplier to within 100m</p>	A19NW (NE)	912	2	521760 183200
59	<p>Registered Radioactive Substances</p> <p>Name: Preview Health Ltd Location: Black Arrow House, 2 Chandos Road, LONDON, NW10 6NF Authority: Environment Agency, Thames Region Permit Reference: Bi6180 Dated: 30th June 2000 Process Type: Authorisation under S13 RSA for the disposal of Radioactive waste (was RSA60 S7) Description: Minor variation to authorisation under RSA Status: Authorisation either revoked or cancelled Positional Accuracy: Automatically positioned to the address</p>	A13SE (SE)	20	2	521182 182294
60	<p>Registered Radioactive Substances</p> <p>Name: Clinical Trials Laboratory Services Ltd Location: Unit 3 Acorn Centre, 30-34 Gorst Road, Park Royal, LONDON, NW10 6LE Authority: Environment Agency, Thames Region Permit Reference: Bx9412 Dated: 9th November 2004 Process Type: Authorisation under S13 RSA for the disposal of Radioactive waste (was RSA60 S7) Description: Minor variation to authorisation under RSA Status: Authorisation superseded by a substantial or non substantial variation Positional Accuracy: Automatically positioned to the address</p>	A12SE (W)	510	2	520542 182358
60	<p>Registered Radioactive Substances</p> <p>Name: Clinical Trials Laboratory Services Ltd Location: Unit 3 Acorn Centre, 30-34 Gorst Road, Park Royal, LONDON, NW10 6LE Authority: Environment Agency, Thames Region Permit Reference: Bx9439 Dated: 15th June 2004 Process Type: Registration under S7 RSA for the keeping and use of Radioactive materials (was RSA60 S1) Description: Minor variation to a registration under the Act of an open source which is also the subject of an authorisation Status: Application has been authorised and any conditions apply to the operator Positional Accuracy: Automatically positioned to the address</p>	A12SE (W)	510	2	520542 182358
60	<p>Registered Radioactive Substances</p> <p>Name: Clinical Trials Laboratory Services Ltd Location: Unit 3 Acorn Centre, 30-34 Gorst Road, Park Royal, LONDON, NW10 6LE Authority: Environment Agency, Thames Region Permit Reference: Bs2259 Dated: 18th June 2002 Process Type: Registration under S7 RSA for the keeping and use of Radioactive materials (was RSA60 S1) Description: Discretionary registration under the Act of an open source which is also the subject of an authorisation Status: Authorisation superseded by a substantial or non substantial variation Positional Accuracy: Located by supplier to within 10m</p>	A12SE (W)	510	2	520542 182358
60	<p>Registered Radioactive Substances</p> <p>Name: Clinical Trials Laboratory Services Ltd Location: Unit 3, Acorn Centre 30-34, Gorst Road, LONDON, NW10 6LE Authority: Environment Agency, Thames Region Permit Reference: Ca0174 Dated: 4th January 2006 Process Type: Authorisation under S13 RSA for the disposal of Radioactive waste (was RSA60 S7) Description: Minor variation to authorisation under RSA Status: Application has been authorised and any conditions apply to the operator Positional Accuracy: Automatically positioned to the address</p>	A12SE (W)	511	2	520542 182358

Map ID	Details	Quadrant Reference (Compass Direction)	Estimated Distance From Site	Contact	NGR
60	<p>Registered Radioactive Substances</p> <p>Name: Clinical Trials Laboratory Services Ltd Location: Unit 3 Acorn Centre, 30-34 Gorst Road, Park Royal, LONDON, NW10 6LE Authority: Environment Agency, Thames Region Permit Reference: Bs2186 Dated: 18th June 2002 Process Type: Authorisation under S13 RSA for the disposal of Radioactive waste (was RSA60 S7)</p> <p>Description: Discretionary authorisation under RSA Status: Authorisation superseded by a substantial or non substantial variation Positional Accuracy: Located by supplier to within 10m</p>	A12SE (W)	513	2	520540 182350
61	<p>Registered Radioactive Substances</p> <p>Name: Hammersmith Medicines Research Ltd Location: Central Middlesex Hospital, Acton Lane, London, Greater London, NW10 7NS Authority: Environment Agency, Thames Region Permit Reference: Bw7457 Dated: 1st December 2003 Process Type: Authorisation under S13 RSA for the disposal of Radioactive waste (was RSA60 S7)</p> <p>Description: Minor variation to authorisation under RSA Status: Authorisation either revoked or cancelled Positional Accuracy: Manually positioned to the address or location</p>	A17SW (NW)	842	2	520284 182758
61	<p>Registered Radioactive Substances</p> <p>Name: North West London Hospitals Nhs Trust Location: Central Middlesex Hospital, Acton Lane, London, Greater London, NW10 7NS Authority: Environment Agency, Thames Region Permit Reference: AW2329 Dated: 14th October 1997 Process Type: Authorisation under S13 RSA for the disposal of Radioactive waste (was RSA60 S7)</p> <p>Description: Substantial variation to authorisation under RSA Status: Authorisation superseded by a substantial or non substantial variation Positional Accuracy: Manually positioned to the address or location</p>	A17SW (NW)	842	2	520284 182758
61	<p>Registered Radioactive Substances</p> <p>Name: Hammersmith Medicines Research Ltd Location: Central Middlesex Hospital, Acton Lane, London, Greater London, NW10 7NS Authority: Environment Agency, Thames Region Permit Reference: AZ1736 Dated: 10th October 1997 Process Type: Registration under S7 RSA for the keeping and use of Radioactive materials (was RSA60 S1)</p> <p>Description: Registration under the Act of an open source which is also the subject of an authorisation Status: Authorisation either revoked or cancelled Positional Accuracy: Manually positioned to the address or location</p>	A17SW (NW)	842	2	520284 182758
61	<p>Registered Radioactive Substances</p> <p>Name: Hammersmith Medicines Research Ltd Location: Central Middlesex Hospital, Acton Lane, London, Greater London, NW10 7NS Authority: Environment Agency, Thames Region Permit Reference: AZ1744 Dated: 10th October 1997 Process Type: Authorisation under S13 RSA for the disposal of Radioactive waste (was RSA60 S7)</p> <p>Description: Authorisation under RSA Status: Authorisation superseded by a substantial or non substantial variation Positional Accuracy: Manually positioned to the address or location</p>	A17SW (NW)	842	2	520284 182758
61	<p>Registered Radioactive Substances</p> <p>Name: North West London Hospitals Nhs Trust Location: Central Middlesex Hospital, Acton Lane, London, Greater London, NW10 7NS Authority: Environment Agency, Thames Region Permit Reference: AB8244 Dated: 31st March 1991 Process Type: Authorisation under S13 RSA for the disposal of Radioactive waste (was RSA60 S7)</p> <p>Description: Authorisation under RSA Status: Authorisation superseded by a substantial or non substantial variation Positional Accuracy: Manually positioned to the address or location</p>	A17SW (NW)	842	2	520284 182758

Map ID	Details	Quadrant Reference (Compass Direction)	Estimated Distance From Site	Contact	NGR
62	<p>Registered Radioactive Substances</p> <p>Name: Central Middlesex Hospital Trust Location: Park Royal M R I Centre, Acton Lane, LONDON, Greater London, NW10 7NS Authority: Environment Agency, Thames Region Permit Reference: Bk6165 Dated: 16th July 2001 Process Type: Registration under S7 RSA for the keeping and use of Radioactive materials (was RSA60 S1) Description: Substantial variation to a registration under the Act of an open source which is also the subject of an authorisation Status: Application has been authorised and any conditions apply to the operator Positional Accuracy: Manually positioned to the address or location</p>	A17SW (W)	888	2	520232 182754
62	<p>Registered Radioactive Substances</p> <p>Name: Central Middlesex Hospital Trust Location: Park Royal M R I Centre, Acton Lane, LONDON, Greater London, NW10 7NS Authority: Environment Agency, Thames Region Permit Reference: AA2208 Dated: 6th April 1992 Process Type: Registration under S7 RSA for the keeping and use of Radioactive materials (was RSA60 S1) Description: Registration under the Act of an open source which is also the subject of an authorisation Status: Authorisation superseded by a substantial or non substantial variation Positional Accuracy: Manually positioned to the address or location</p>	A17SW (W)	888	2	520232 182754
63	<p>Registered Radioactive Substances</p> <p>Name: London North West Healthcare Nhs Trust Location: Central Middlesex Hospital, Acton Lane, London, Nw10 7ns Authority: Environment Agency, Thames Region Permit Reference: AB3995DW Dated: Not Supplied Process Type: Not Supplied Description: Not Supplied Status: Application has been determined by the EA Positional Accuracy: Automatically positioned to the address</p>	A17SW (W)	958	2	520157 182756
63	<p>Registered Radioactive Substances</p> <p>Name: The North West London Hospitals Nhs Trust Location: Central Middlesex Hospital, Acton Lane, Park Royal, London, Nw10 7ns Authority: Environment Agency, Thames Region Permit Reference: Bw6876 Dated: Not Supplied Process Type: Not Supplied Description: Not Supplied Status: Transferred Positional Accuracy: Automatically positioned to the address</p>	A17SW (W)	958	2	520157 182756
63	<p>Registered Radioactive Substances</p> <p>Name: The North West London Hospitals Nhs Trust Location: Central Middlesex Hospital, Acton Lane, Park Royal, London, Nw10 7ns Authority: Environment Agency, Thames Region Permit Reference: Bi3652 Dated: Not Supplied Process Type: Not Supplied Description: Not Supplied Status: Transferred Positional Accuracy: Automatically positioned to the address</p>	A17SW (W)	958	2	520157 182756
	<p>River Quality</p> <p>Name: Guc (Paddington Arm) GQA Grade: River Quality E Reach: Canal Feeder - Camden Road Estimated Distance (km): 10.5 Flow Rate: Flow greater than 80 cumecs Flow Type: Canal Year: 2000</p>	A13NE (NE)	244	2	521376 182647
	<p>River Quality</p> <p>Name: Guc (Paddington Arm) GQA Grade: River Quality E Reach: Bull'S Bridge - Canal Feeder Estimated Distance (km): 14 Flow Rate: Flow greater than 80 cumecs Flow Type: Canal Year: 2000</p>	A17NE (NW)	811	2	520612 183107

Map ID	Details	Quadrant Reference (Compass Direction)	Estimated Distance From Site	Contact	NGR
64	River Quality Biology Sampling Points Name: Grand Union Canal (Paddington Arm) Reach: Canal Feeder To Camden Road Estimated Distance: 10.50 Positional Accuracy: Located by supplier to within 10m Year: 1990 GQA Grade: River Quality Biology GQA Grade Not Supplied Year: 1995 GQA Grade: River Quality Biology GQA Grade Not Supplied Year: 2000 GQA Grade: River Quality Biology GQA Grade E - Poor Year: 2002 GQA Grade: River Quality Biology GQA Grade E - Poor Year: 2003 GQA Grade: River Quality Biology GQA Grade E - Poor Year: 2004 GQA Grade: River Quality Biology GQA Grade F - Bad Year: 2005 GQA Grade: River Quality Biology GQA Grade F - Bad Year: 2006 GQA Grade: River Quality Biology GQA Grade F - Bad Year: 2007 GQA Grade: River Quality Biology GQA Grade F - Bad Year: 2008 GQA Grade: River Quality Biology GQA Grade F - Bad Year: 2009 GQA Grade: River Quality Biology GQA Grade E - Poor	A17NE (NW)	990	2	520490 183240
65	Substantiated Pollution Incident Register Authority: Environment Agency - Thames Region, North East Area Incident Date: 1st November 2010 Incident Reference: 834970 Water Impact: Category 4 - No Impact Air Impact: Category 2 - Significant Incident Land Impact: Category 4 - No Impact Positional Accuracy: Located by supplier to within 10m Pollutant: Atmospheric Pollutants And Effects: Other Atmospheric Pollutant Or Effect	A19SW (NE)	569	2	521655 182814
66	Substantiated Pollution Incident Register Authority: Environment Agency - Thames Region, North East Area Incident Date: 24th April 2012 Incident Reference: 983731 Water Impact: Category 4 - No Impact Air Impact: Category 2 - Significant Incident Land Impact: Category 3 - Minor Incident Positional Accuracy: Located by supplier to within 10m Pollutant: Atmospheric Pollutants and Effects: Smoke	A14NE (E)	859	2	522021 182700
67	Substantiated Pollution Incident Register Authority: Environment Agency - Thames Region, North East Area Incident Date: 14th April 2009 Incident Reference: 670263 Water Impact: Category 4 - No Impact Air Impact: Category 3 - Minor Incident Land Impact: Category 2 - Significant Incident Positional Accuracy: Located by supplier to within 10m Pollutant: Oils - Diesel (Including Agricultural)	A18NW (N)	909	2	520951 183366
	Water Abstractions Operator: British Waterways Board Licence Number: 28/39/38/0021 Permit Version: 100 Location: Grand Union Canal (Paddington Branch) At Waxlow Road Authority: Environment Agency, Thames Region Abstraction: Other Industrial/Commercial/Public Services: Non-Evaporative Cooling Abstraction Type: Water may be abstracted from a river or stream reach, or a row of wellpoints Source: Surface Daily Rate (m3): 455 Yearly Rate (m3): 153427 Details: Waxlow Road, Harlesden Authorised Start: 01 January Authorised End: 31 December Permit Start Date: 24th March 1976 Permit End Date: Not Supplied Positional Accuracy: Located by supplier to within 100m	A17NW (NW)	1225	2	520200 183300

Map ID	Details	Quadrant Reference (Compass Direction)	Estimated Distance From Site	Contact	NGR
	<p>Water Abstractions</p> <p>Operator: London & Quadrant Housing Trust Licence Number: 28/39/39/0230 Permit Version: 1 Location: Banstead Court (Formerly Westway Beacons) London- Borehole A Authority: Environment Agency, Thames Region Abstraction: Commercial/Industrial/Public Services: Drinking; Cooking; Sanitary; Washing; (Small Garden) Abstraction Type: Water may be abstracted from a single point Source: Groundwater Daily Rate (m3): Not Supplied Yearly Rate (m3): Not Supplied Details: Westway Beacons, A40 Westway, Hilary Road, London W12. Authorised Start: 01 January Authorised End: 31 December Permit Start Date: 13th August 2007 Permit End Date: Not Supplied Positional Accuracy: Located by supplier to within 10m</p>	A4SW (S)	1511	2	521680 180870
	<p>Water Abstractions</p> <p>Operator: London & Quadrant Housing Trust Licence Number: 28/39/39/0230 Permit Version: 1 Location: Banstead Court (Formerly Westway Beacons) London- Borehole B Authority: Environment Agency, Thames Region Abstraction: Other Industrial/Commercial/Public Services: Non-Evaporative Cooling Abstraction Type: Water may be abstracted from a single point Source: Groundwater Daily Rate (m3): Not Supplied Yearly Rate (m3): Not Supplied Details: Westway Beacons, A40 Westway, Hilary Road, London. Authorised Start: 01 January Authorised End: 31 December Permit Start Date: 13th August 2007 Permit End Date: Not Supplied Positional Accuracy: Located by supplier to within 10m</p>	A4SE (SE)	1566	2	521880 180900
	<p>Water Abstractions</p> <p>Operator: Imperial College Health Care Nhs Trust Licence Number: 28/39/39/0198 Permit Version: 6 Location: Hammersmith Hospital, London W12- Borehole A Authority: Environment Agency, Thames Region Abstraction: Water Supply Related: General Use (Medium Loss) Abstraction Type: Water may be abstracted from a single point Source: Groundwater Daily Rate (m3): Not Supplied Yearly Rate (m3): Not Supplied Details: Hammersmith Hospital, Du Cane Road, London W12. Authorised Start: 01 January Authorised End: 31 December Permit Start Date: 21st January 2008 Permit End Date: Not Supplied Positional Accuracy: Located by supplier to within 10m</p>	A10SW (SE)	1575	2	522450 181380
	<p>Water Abstractions</p> <p>Operator: Peninsula Water Limited Licence Number: 28/39/39/0198 Permit Version: 5 Location: Hammersmith Hospital, London W12- Borehole A Authority: Environment Agency, Thames Region Abstraction: Water Supply Related: General Use (Medium Loss) Abstraction Type: Water may be abstracted from a single point Source: Groundwater Daily Rate (m3): Not Supplied Yearly Rate (m3): Not Supplied Details: Hammersmith Hospital, Du Cane Road, London W12. Authorised Start: 01 January Authorised End: 31 December Permit Start Date: 1st January 2007 Permit End Date: Not Supplied Positional Accuracy: Located by supplier to within 10m</p>	A10SW (SE)	1575	2	522450 181380

Map ID	Details	Quadrant Reference (Compass Direction)	Estimated Distance From Site	Contact	NGR
	<p>Water Abstractions</p> <p>Operator: Peninsula Water Limited Licence Number: 28/39/39/0198 Permit Version: 5 Location: Hammersmith Hospital, London W12- Borehole A Authority: Environment Agency, Thames Region Abstraction: Public Water Supply: Potable Water Supply - Direct Abstraction Type: Water may be abstracted from a single point Source: Groundwater Daily Rate (m3): Not Supplied Yearly Rate (m3): Not Supplied Details: Area Unknown: S.46(4) Wra 1991 Authorised Start: 01 January Authorised End: 31 December Permit Start Date: 1st July 2003 Permit End Date: Not Supplied Positional Accuracy: Located by supplier to within 10m</p>	A10SW (SE)	1575	2	522450 181380
	<p>Water Abstractions</p> <p>Operator: Enviro-Logic Limited Licence Number: 28/39/39/0198 Permit Version: 4 Location: Borehole At Hammersmith Hospital, London W12 Authority: Environment Agency, Thames Region Abstraction: Public Water Supply: Potable Water Supply - Direct Abstraction Type: Water may be abstracted from a single point Source: Groundwater Daily Rate (m3): Not Supplied Yearly Rate (m3): Not Supplied Details: Area Unknown: S.46(4) Wra 1991 Authorised Start: 01 January Authorised End: 31 December Permit Start Date: 1st April 2003 Permit End Date: Not Supplied Positional Accuracy: Located by supplier to within 10m</p>	A10SW (SE)	1575	2	522450 181380
	<p>Water Abstractions</p> <p>Operator: Enviro-Logic Limited Licence Number: 28/39/39/0198 Permit Version: 4 Location: Hammersmith Hospital, London W12- Borehole A Authority: Environment Agency, Thames Region Abstraction: Public Water Supply: Potable Water Supply - Direct Abstraction Type: Water may be abstracted from a single point Source: Groundwater Daily Rate (m3): Not Supplied Yearly Rate (m3): Not Supplied Details: Area Unknown: S.46(4) Wra 1991 Authorised Start: 01 January Authorised End: 31 December Permit Start Date: 1st April 2003 Permit End Date: Not Supplied Positional Accuracy: Located by supplier to within 10m</p>	A10SW (SE)	1575	2	522450 181380
	<p>Water Abstractions</p> <p>Operator: Enviro-Logic Limited Licence Number: 28/39/39/0198 Permit Version: 3 Location: Borehole At Hammersmith Hospital, London W12 Authority: Environment Agency, Thames Region Abstraction: Public Water Supply: Potable Water Supply - Direct Abstraction Type: Water may be abstracted from a single point Source: Groundwater Daily Rate (m3): Not Supplied Yearly Rate (m3): Not Supplied Details: Area Unknown: S.46(4) Wra 1991 Authorised Start: 01 January Authorised End: 31 December Permit Start Date: 29th July 2002 Permit End Date: Not Supplied Positional Accuracy: Located by supplier to within 10m</p>	A10SW (SE)	1575	2	522450 181380

Map ID	Details	Quadrant Reference (Compass Direction)	Estimated Distance From Site	Contact	NGR
	<p>Water Abstractions</p> <p>Operator: Enviro-Logic Limited Licence Number: 28/39/39/0198 Permit Version: 2 Location: Borehole At Hammersmith Hospital, London W12 Authority: Environment Agency, Thames Region Abstraction: Hospitals: General Use (Medium Loss) Abstraction Type: Water may be abstracted from a single point Source: Groundwater Daily Rate (m3): Not Supplied Yearly Rate (m3): Not Supplied Details: Hammersmith Hospital Grounds Authorised Start: 01 January Authorised End: 31 December Permit Start Date: 5th February 2002 Permit End Date: Not Supplied Positional Accuracy: Located by supplier to within 10m</p>	A10SW (SE)	1575	2	522450 181380
	<p>Water Abstractions</p> <p>Operator: Enviro-Logic Limited Licence Number: 28/39/39/0198 Permit Version: 2 Location: Borehole At Hammersmith Hospital, London W12 Authority: Environment Agency, Thames Region Abstraction: Private Water Undertaking: General Use (Medium Loss) Abstraction Type: Water may be abstracted from a single point Source: Groundwater Daily Rate (m3): Not Supplied Yearly Rate (m3): Not Supplied Details: Not Specified: S.46(4) Wra91 Authorised Start: 01 January Authorised End: 31 December Permit Start Date: 5th February 2002 Permit End Date: Not Supplied Positional Accuracy: Located by supplier to within 10m</p>	A10SW (SE)	1575	2	522450 181380
	<p>Water Abstractions</p> <p>Operator: The Hammersmith Hospital Nhs Trust Licence Number: 28/39/39/0198 Permit Version: 1 Location: Borehole At Hammersmith Hospital, London W12 Authority: Environment Agency, Thames Region Abstraction: Hospitals: General Use (Medium Loss) Abstraction Type: Water may be abstracted from a single point Source: Groundwater Daily Rate (m3): Not Supplied Yearly Rate (m3): Not Supplied Details: Hammersmith Hospital Grounds Authorised Start: 01 January Authorised End: 31 December Permit Start Date: 5th March 2001 Permit End Date: Not Supplied Positional Accuracy: Located by supplier to within 10m</p>	A10SW (SE)	1575	2	522450 181380
	<p>Water Abstractions</p> <p>Operator: The Hammersmith Hospital Nhs Trust Licence Number: 28/39/39/0198 Permit Version: 1 Location: Borehole At Hammersmith Hospital, London W12 Authority: Environment Agency, Thames Region Abstraction: Private Water Undertaking: General Use (Medium Loss) Abstraction Type: Water may be abstracted from a single point Source: Groundwater Daily Rate (m3): Not Supplied Yearly Rate (m3): Not Supplied Details: Not Specified: S.46(4) Wra91 Authorised Start: 01 January Authorised End: 31 December Permit Start Date: 5th March 2001 Permit End Date: Not Supplied Positional Accuracy: Located by supplier to within 10m</p>	A10SW (SE)	1575	2	522450 181380

Map ID	Details	Quadrant Reference (Compass Direction)	Estimated Distance From Site	Contact	NGR
	<p>Water Abstractions</p> <p>Operator: Imperial College Healthcare Nhs Trust Licence Number: Th/039/0039/104 Permit Version: 1 Location: Borehole At Hammersmith Hospital, Ducane Road, London Authority: Environment Agency, Thames Region Abstraction: Private Water Undertaking: General Use (Medium Loss) Abstraction Type: Water may be abstracted from a single point Source: Groundwater Daily Rate (m3): Not Supplied Yearly Rate (m3): Not Supplied Details: Not Supplied Authorised Start: 01 April Authorised End: 31 March Permit Start Date: 13th October 2014 Permit End Date: Not Supplied Positional Accuracy: Located by supplier to within 10m</p>	A10SW (SE)	1578	2	522455 181382
	<p>Water Abstractions</p> <p>Operator: London & Quadrant Housing Trust Licence Number: 28/39/39/0230 Permit Version: 1 Location: Banstead Court (Formerly Westway Beacons) London-Borehole C Authority: Environment Agency, Thames Region Abstraction: Other Industrial/Commercial/Public Services: Non-Evaporative Cooling Abstraction Type: Water may be abstracted from a single point Source: Groundwater Daily Rate (m3): Not Supplied Yearly Rate (m3): Not Supplied Details: Westway Beacons, A40 Westway, Hilary Road, London. Authorised Start: 01 January Authorised End: 31 December Permit Start Date: 13th August 2007 Permit End Date: Not Supplied Positional Accuracy: Located by supplier to within 10m</p>	A4SE (SE)	1602	2	521970 180910
	<p>Water Abstractions</p> <p>Operator: Imperial College London Licence Number: Th/039/0039/033/R01 Permit Version: 1 Location: Borehole At Imperial College Hammersmith Campus Authority: Environment Agency, Thames Region Abstraction: Schools and Colleges: Heat Pump Abstraction Type: Water may be abstracted from a single point Source: Groundwater Daily Rate (m3): Not Supplied Yearly Rate (m3): Not Supplied Details: Borehole At Imperial College Hammersmith Campus Authorised Start: 01 April Authorised End: 31 March Permit Start Date: 5th June 2019 Permit End Date: Not Supplied Positional Accuracy: Located by supplier to within 10m</p>	A5NE (SE)	1709	2	522526 181262
	<p>Water Abstractions</p> <p>Operator: Imperial College London Licence Number: Th/039/0039/033 Permit Version: 1 Location: Borehole At Imperial College Hammersmith Campus Authority: Environment Agency, Thames Region Abstraction: Schools and Colleges: Heat Pump Abstraction Type: Water may be abstracted from a single point Source: Groundwater Daily Rate (m3): Not Supplied Yearly Rate (m3): Not Supplied Details: Borehole At Imperial College Hammersmith Campus Authorised Start: 01 April Authorised End: 31 March Permit Start Date: 22nd December 2010 Permit End Date: Not Supplied Positional Accuracy: Located by supplier to within 10m</p>	A5NE (SE)	1709	2	522526 181262
68	<p>Water Industry Act Referrals</p> <p>Name: Inco Europe Ltd Location: INCO EUROPE LTD, BASHLEY ROAD, BASHLEY ROAD, LONDON, LONDON, NW10 6SN Authority: Environment Agency, Thames Region Permit Reference: AP8900 Dated: 30th January 1995 Process Type: Permissions or amendments to discharge under the Water Industry Act 1991 Description: Processes which result in the discharge of Special Category effluents under The Trade Effluents (Prescribed Processes and Substances) Regulations Status: Application received by the EA but is not yet authorised Positional Accuracy: Automatically positioned to the address</p>	A13NW (W)	124	2	520933 182451

Map ID	Details	Quadrant Reference (Compass Direction)	Estimated Distance From Site	Contact	NGR
68	<p>Water Industry Act Referrals</p> <p>Name: Inco Europe Ltd Location: INCO EUROPE LTD, BASHLEY ROAD, BASHLEY ROAD, LONDON, LONDON, NW10 6SN Authority: Environment Agency, Thames Region Permit Reference: AE2960 Dated: 20th February 1992 Process Type: Permissions or amendments to discharge under the Water Industry Act 1991 Description: Processes which result in the discharge of Special Category effluents under The Trade Effluents (Prescribed Processes and Substances) Regulations Status: Application cancelled Positional Accuracy: Automatically positioned to the address</p>	A13NW (W)	129	2	520928 182451
68	<p>Water Industry Act Referrals</p> <p>Name: Vale Inco Europe Limited Location: VALE INCO EUROPE LIMITED, BASHLEY ROAD,, BASHLEY ROAD, LONDON, LONDON, NW10 6SN Authority: Environment Agency, Thames Region Permit Reference: CE3892 Dated: 9th February 2010 Process Type: Permissions or amendments to discharge under the Water Industry Act 1991 Description: Processes which result in the discharge of Special Category effluents under The Trade Effluents (Prescribed Processes and Substances) Regulations Status: Application received by the EA but is not yet authorised Positional Accuracy: Automatically positioned to the address</p>	A13NW (W)	131	2	520928 182456
69	<p>Water Industry Act Referrals</p> <p>Name: Watson And Lewis Ltd Location: WATSON AND LEWIS LTD, 8 CULLEN WAY, 8 CULLEN WAY, LONDON, LONDON, NW10 6JZ Authority: Environment Agency, Thames Region Permit Reference: AT4783 Dated: 13th September 1995 Process Type: Permissions or amendments to discharge under the Water Industry Act 1991 Description: Processes which result in the discharge of Special Category effluents under The Trade Effluents (Prescribed Processes and Substances) Regulations Status: Application received by the EA but is not yet authorised Positional Accuracy: Automatically positioned to the address</p>	A12SE (SW)	606	2	520512 182113
70	<p>Water Industry Act Referrals</p> <p>Name: Metalion Ltd Location: METALION LTD, METALION WORKS, ACTON ROAD, PARK ROYAL, LONDON, NW10 6PD Authority: Environment Agency, Thames Region Permit Reference: Bw1181 Dated: 10th October 2003 Process Type: Permissions or amendments to discharge under the Water Industry Act 1991 Description: Processes which result in the discharge of Special Category effluents under The Trade Effluents (Prescribed Processes and Substances) Regulations Status: Application received by the EA but is not yet authorised Positional Accuracy: Automatically positioned to the address</p>	A17NE (NW)	702	2	520786 183079
70	<p>Water Industry Act Referrals</p> <p>Name: Metalion Ltd Location: METALION LTD, METALION WORKS, NORTH ACTON ROAD, PARK ROYAL, LONDON, LONDON, NW10 6PD Authority: Environment Agency, Thames Region Permit Reference: AJ6408 Dated: 10th August 1993 Process Type: Permissions or amendments to discharge under the Water Industry Act 1991 Description: Processes which result in the discharge of Special Category effluents under The Trade Effluents (Prescribed Processes and Substances) Regulations Status: Application cancelled Positional Accuracy: Manually positioned to the address or location</p>	A17NE (NW)	708	2	520764 183075
	<p>Groundwater Vulnerability Map</p> <p>Combined Classification: Unproductive Aquifer (may have productive aquifer beneath) Combined Vulnerability: Unproductive Combined Aquifer: Unproductive Bedrock Aquifer, No Superficial Aquifer Pollutant Speed: Low Bedrock Flow: Mixed Dilution: 300-550 mm/year Baseflow Index: 40-70% Superficial: <90% Patchiness: Superficial <3m Thickness: Superficial No Data Recharge: Superficial</p>	A13NE (N)	0	6	521140 182390

Map ID	Details	Quadrant Reference (Compass Direction)	Estimated Distance From Site	Contact	NGR
	Groundwater Vulnerability - Soluble Rock Risk None				
	Bedrock Aquifer Designations Aquifer Designation: Unproductive Strata	A13NE (N)	0	6	521140 182390
	Superficial Aquifer Designations No Data Available				
	Extreme Flooding from Rivers or Sea without Defences None				
	Flooding from Rivers or Sea without Defences None				
	Areas Benefiting from Flood Defences None				
	Flood Water Storage Areas None				
	Flood Defences None				
71	OS Water Network Lines Watercourse Form: Canal Watercourse Length: 1748.5 Watercourse Level: On ground surface Permanent: True Watercourse Name: Grand Union Canal Catchment Name: Thames Primacy: 1	A13NE (NE)	288	7	521427 182651
72	OS Water Network Lines Watercourse Form: Canal Watercourse Length: 5.3 Watercourse Level: On ground surface Permanent: True Watercourse Name: Grand Union Canal Catchment Name: Thames Primacy: 1	A18SE (N)	495	7	521146 182982
73	OS Water Network Lines Watercourse Form: Canal Watercourse Length: 49.9 Watercourse Level: On ground surface Permanent: True Watercourse Name: Grand Union Canal Catchment Name: Thames Primacy: 1	A18SE (N)	496	7	521139 182982
74	OS Water Network Lines Watercourse Form: Inland river Watercourse Length: 6.4 Watercourse Level: On ground surface Permanent: True Watercourse Name: Not Supplied Catchment Name: Thames Primacy: 1	A18SW (N)	514	7	521099 182995
75	OS Water Network Lines Watercourse Form: Canal Watercourse Length: 40.0 Watercourse Level: On ground surface Permanent: True Watercourse Name: Grand Union Canal Catchment Name: Thames Primacy: 1	A18SW (N)	521	7	521098 183001
76	OS Water Network Lines Watercourse Form: Inland river Watercourse Length: 11.5 Watercourse Level: On ground surface Permanent: True Watercourse Name: Not Supplied Catchment Name: Thames Primacy: 1	A18SW (N)	538	7	521058 183011

Map ID	Details	Quadrant Reference (Compass Direction)	Estimated Distance From Site	Contact	NGR
77	OS Water Network Lines Watercourse Form: Canal Watercourse Length: 7.9 Watercourse Level: On ground surface Permanent: True Watercourse Name: Grand Union Canal Catchment Name: Thames Primacy: 1	A18SW (N)	545	7	521065 183020
78	OS Water Network Lines Watercourse Form: Canal Watercourse Length: 2.6 Watercourse Level: On ground surface Permanent: True Watercourse Name: Grand Union Canal Catchment Name: Thames Primacy: 1	A18SW (N)	548	7	521058 183021
79	OS Water Network Lines Watercourse Form: Canal Watercourse Length: 138.7 Watercourse Level: On ground surface Permanent: True Watercourse Name: Grand Union Canal Catchment Name: Thames Primacy: 1	A18SW (N)	549	7	521056 183022
80	OS Water Network Lines Watercourse Form: Canal Watercourse Length: 1.4 Watercourse Level: On ground surface Permanent: True Watercourse Name: Grand Union Canal Catchment Name: Thames Primacy: 1	A18NW (N)	631	7	520937 183067
81	OS Water Network Lines Watercourse Form: Canal Watercourse Length: 462.7 Watercourse Level: On ground surface Permanent: True Watercourse Name: Grand Union Canal Catchment Name: Thames Primacy: 1	A18NW (N)	632	7	520935 183068
82	OS Water Network Lines Watercourse Form: Inland river Watercourse Length: 31.2 Watercourse Level: On ground surface Permanent: True Watercourse Name: Not Supplied Catchment Name: Thames Primacy: 1	A8SW (S)	735	7	521054 181553
83	OS Water Network Lines Watercourse Form: Canal Watercourse Length: 1367.7 Watercourse Level: On ground surface Permanent: True Watercourse Name: Grand Union Canal Catchment Name: Thames Primacy: 1	A17NE (NW)	979	7	520513 183243
84	OS Water Network Lines Watercourse Form: Inland river Watercourse Length: 5.3 Watercourse Level: On ground surface Permanent: True Watercourse Name: Not Supplied Catchment Name: Thames Primacy: 1	A17NE (NW)	979	7	520513 183243
85	OS Water Network Lines Watercourse Form: Inland river Watercourse Length: 45.8 Watercourse Level: On ground surface Permanent: True Watercourse Name: Not Supplied Catchment Name: Thames Primacy: 1	A17NE (NW)	983	7	520514 183248

Map ID	Details	Quadrant Reference (Compass Direction)	Estimated Distance From Site	Contact	NGR
86	OS Water Network Lines Watercourse Form: Inland river Watercourse Length: 348.9 Watercourse Level: Not Supplied Permanent: True Watercourse Name: Not Supplied Catchment Name: Thames Primacy: 1	A17NE (NW)	996	7	520543 183282

Map ID	Details	Quadrant Reference (Compass Direction)	Estimated Distance From Site	Contact	NGR
87	<p>Licensed Waste Management Facilities (Locations)</p> <p>Licence Number: 80036 Location: Atlas Wharf, Atlas Road, Park Royal, London, NW10 6DN Operator Name: Space Rubbish Limited Operator Location: Not Supplied Authority: Environment Agency - Thames Region, North East Area Site Category: Household, Commercial And Industrial Transfer Stations Licence Status: Transferred Issued: 23rd August 1994 Last Modified: 25th August 2011 Expires: Not Supplied Suspended: Not Supplied Revoked: Not Supplied Surrendered: Not Supplied IPPC Reference: Not Supplied Positional Accuracy: Located by supplier to within 10m</p>	A13NE (NE)	262	2	521390 182656
88	<p>Licensed Waste Management Facilities (Locations)</p> <p>Licence Number: 80528 Location: 49 Chase Road, Park Royal, London, NW10 6PU Operator Name: Environmental Tyre Disposals Ltd Operator Location: Not Supplied Authority: Environment Agency - Thames Region, North East Area Site Category: Transfer Stations Taking Non-biodegradable Wastes Licence Status: Revoked Issued: 12th November 2002 Last Modified: Not Supplied Expires: Not Supplied Suspended: Not Supplied Revoked: 28th November 2014 Surrendered: Not Supplied IPPC Reference: Not Supplied Positional Accuracy: Located by supplier to within 10m</p>	A13SW (SW)	272	2	520831 182220
89	<p>Licensed Waste Management Facilities (Locations)</p> <p>Licence Number: 80595 Location: Regency Street, Off Victoria Road, Park Royal, London, NW10 6NR Operator Name: Quattro (U K) Limited Operator Location: Not Supplied Authority: Environment Agency - Thames Region, North East Area Site Category: Household, Commercial And Industrial Transfer Stations Licence Status: Surrendered Issued: 10th July 2003 Last Modified: Not Supplied Expires: Not Supplied Suspended: Not Supplied Revoked: Not Supplied Surrendered: 2nd May 2019 IPPC Reference: Not Supplied Positional Accuracy: Located by supplier to within 10m</p>	A8NE (S)	317	2	521161 181966
90	<p>Licensed Waste Management Facilities (Locations)</p> <p>Licence Number: 80055 Location: (former) Acton Lane Power Station, Everitt Road, Park Royal, London, NW10 6PL Operator Name: Quattro (U K) Ltd Operator Location: Not Supplied Authority: Environment Agency - Thames Region, North East Area Site Category: Household, Commercial And Industrial Transfer Stations Licence Status: Surrendered Issued: 31st January 1996 Last Modified: Not Supplied Expires: Not Supplied Suspended: Not Supplied Revoked: Not Supplied Surrendered: 1st July 1999 IPPC Reference: Not Supplied Positional Accuracy: Located by supplier to within 10m</p>	A18SW (N)	344	2	521045 182801

Map ID	Details	Quadrant Reference (Compass Direction)	Estimated Distance From Site	Contact	NGR
91	<p>Licensed Waste Management Facilities (Locations)</p> <p>Licence Number: 104421 Location: Willesden Freight Terminal, Off Channel Gate Road, Willesden, London, NW10 6UQ Operator Name: L Lynch (Plant Hire & Haulage) Limited Operator Location: Not Supplied Authority: Environment Agency - Thames Region, North East Area Site Category: Transfer Stations Taking Non-biodegradable Wastes Licence Status: Surrendered Issued: 8th August 2012 Last Modified: Not Supplied Expires: Not Supplied Suspended: Not Supplied Revoked: Not Supplied Surrendered: 12th December 2018 IPPC Reference: Not Supplied Positional Accuracy: Located by supplier to within 10m</p>	A18SE (NE)	451	2	521405 182884
92	<p>Licensed Waste Management Facilities (Locations)</p> <p>Licence Number: 402989 Location: Willesden Freight Terminal, Channel Gate Road, Willesden, London, NW10 6VQ Operator Name: Cappagh Public Works Ltd Operator Location: Not Supplied Authority: Environment Agency - Thames Region, North East Area Site Category: Inert & Excavation WTS Licence Status: Issued Issued: 26th February 2016 Last Modified: Not Supplied Expires: Not Supplied Suspended: Not Supplied Revoked: Not Supplied Surrendered: Not Supplied IPPC Reference: Not Supplied Positional Accuracy: Located by supplier to within 10m</p>	A18SE (N)	466	2	521324 182935
93	<p>Licensed Waste Management Facilities (Locations)</p> <p>Licence Number: 80723 Location: Old Oak Sidings, Off Scrubs Lane, Willesden, London, NW10 6RJ Operator Name: Powerday Plc Operator Location: Not Supplied Authority: Environment Agency - Thames Region, North East Area Site Category: Material Recycling Treatment Facilities Licence Status: Modified Issued: 21st December 2005 Last Modified: 28th April 2017 Expires: Not Supplied Suspended: Not Supplied Revoked: Not Supplied Surrendered: Not Supplied IPPC Reference: Not Supplied Positional Accuracy: Located by supplier to within 10m</p>	A14NW (NE)	577	2	521740 182658
94	<p>Licensed Waste Management Facilities (Locations)</p> <p>Licence Number: 403784 Location: 32-38a Minerva Road, Park Royal, London, NW10 6HJ Operator Name: First Mile Limited Operator Location: Not Supplied Authority: Environment Agency - Thames Region, North East Area Site Category: HCl Waste TS + treatment Licence Status: Issued Issued: 20th March 2017 Last Modified: Not Supplied Expires: Not Supplied Suspended: Not Supplied Revoked: Not Supplied Surrendered: Not Supplied IPPC Reference: Not Supplied Positional Accuracy: Located by supplier to within 10m</p>	A12NE (W)	590	2	520500 182621

Map ID	Details	Quadrant Reference (Compass Direction)	Estimated Distance From Site	Contact	NGR
95	Licensed Waste Management Facilities (Locations) Licence Number: 405610 Location: Unit 10, Gateway Trading Estate, Hythe Road, London, NW10 6RJ Operator Name: Pale Green Dot Limited Operator Location: Not Supplied Authority: Environment Agency - Thames Region, North East Area Site Category: HCl Waste TS + treatment Licence Status: Issued Issued: 28th February 2019 Last Modified: Not Supplied Expires: Not Supplied Suspended: Not Supplied Revoked: Not Supplied Surrendered: Not Supplied IPPC Reference: Not Supplied Positional Accuracy: Located by supplier to within 10m	A14NE (E)	635	2	521822 182540
96	Licensed Waste Management Facilities (Locations) Licence Number: 80371 Location: 106 Scrubs Lane, Willesden, London, NW10 6QY Operator Name: European Metal Recycling Limited Operator Location: Not Supplied Authority: Environment Agency - Thames Region, North East Area Site Category: Metal Recycling Sites (Mixed) Licence Status: Modified Issued: 11th March 1999 Last Modified: 16th May 2019 Expires: Not Supplied Suspended: Not Supplied Revoked: Not Supplied Surrendered: Not Supplied IPPC Reference: Not Supplied Positional Accuracy: Located by supplier to within 10m	A14NE (E)	881	2	522042 182707
	Local Authority Landfill Coverage Name: London Borough of Ealing - Has supplied landfill data		0	8	521140 182390
	Local Authority Landfill Coverage Name: London Borough of Hammersmith And Fulham - Has no landfill data to supply		210	5	521391 182246
	Local Authority Landfill Coverage Name: London Borough of Brent - Has supplied landfill data		633	4	521071 183113
97	Potentially Infilled Land (Non-Water) Bearing Ref: NE Use: Unknown Filled Ground (Pit, quarry etc) Date of Mapping: 1996	A13NE (NE)	32	11	521210 182513
98	Potentially Infilled Land (Non-Water) Bearing Ref: S Use: Unknown Filled Ground (Pit, quarry etc) Date of Mapping: 1996	A8NW (S)	406	11	521036 181892
99	Potentially Infilled Land (Water) Use: Unknown Filled Ground (Pond, marsh, river, stream, dock etc) Date of Mapping: 1920	A12NE (W)	291	11	520772 182493
100	Potentially Infilled Land (Water) Use: Unknown Filled Ground (Pond, marsh, river, stream, dock etc) Date of Mapping: 1896	A7NE (SW)	663	11	520631 181857
101	Potentially Infilled Land (Water) Use: Unknown Filled Ground (Pond, marsh, river, stream, dock etc) Date of Mapping: 1896	A14NE (E)	909	11	522091 182598
102	Potentially Infilled Land (Water) Use: Unknown Filled Ground (Pond, marsh, river, stream, dock etc) Date of Mapping: 1874	A19NW (NE)	933	11	521741 183241
103	Potentially Infilled Land (Water) Use: Unknown Filled Ground (Pond, marsh, river, stream, dock etc) Date of Mapping: 1874	A19SE (NE)	992	11	522001 183059

Map ID	Details	Quadrant Reference (Compass Direction)	Estimated Distance From Site	Contact	NGR
104	<p>Registered Waste Transfer Sites</p> <p>Licence Holder: Bridgemarts Ltd T/A Gowing & Pursey Licence Reference: DL566 Site Location: Atlas Wharf, Atlas Road, PARK ROYAL, London, NW10 6DN Operator Location: As Site Address Authority: Environment Agency - Thames Region, North East Area Site Category: Transfer Max Input Rate: Large (Equal to or greater than 75,000 and less than 250,000 tonnes per year) Waste Source: No known restriction on source of waste Restrictions: Licence Status: Site dormant (licence suspended)Site Dormant Dated: 11th April 2001 Preceded By: DL566 Licence: Superseded By: Not Given Licence: Positional Accuracy: Manually positioned to the address or location Boundary Quality: Not Supplied Authorised Waste: Degradable Commercial Waste (As In Post'98 E.A.Lics & Equivalent To 22.09.02) Degradable Household Waste (As In Post'98 E.A.Lics & Equivalent To 22.09.01) Degradable Industrial Waste (As In Post'98 E.A.Lics & Equivalent To 22.09.03) Inert Materials (As In Post'98 E.A.Lics And Equivalent To 21.00.00) Maximum Waste Permitted By Licence Prohibited Waste: Clinical Wastes Conytainers Contaminated With Food / Greem Waste Food Waste Green Waste Metal Waste/Scrap Metal (Except As Items In Degrad. H'Hold/Com./Incl. Waste) Other Waste / Waste Not Otherwise Specified Special Waste (As In Epa 1990:S62 Of 1996 Regs) Wastes Likely To Produce Odours</p>	A13NE (NE)	266	2	521400 182650
104	<p>Registered Waste Transfer Sites</p> <p>Licence Holder: Bridgemarts Ltd T/A Gowing & Pursey Licence Reference: DL566 Site Location: Atlas Wharf, Atlas Road, PARK ROYAL, London, NW10 6DN Operator Location: As Site Address Authority: Environment Agency - Thames Region, North East Area Site Category: Transfer Max Input Rate: Large (Equal to or greater than 75,000 and less than 250,000 tonnes per year) Waste Source: No known restriction on source of waste Restrictions: Licence Status: Record supersededSuperseded Dated: 23rd August 1994 Preceded By: Not Given Licence: Superseded By: DL566 Licence: Positional Accuracy: Manually positioned to the address or location Boundary Quality: Not Supplied Authorised Waste: Lwra Cat. A = Inert Wastes Lwra Cat. Bi Gen.Non-Putres. Some Of Max.Waste Permitted By Licence Prohibited Waste: Clinical - As In Coll/Disp.Reggs Of '88 Special Wastes Waste N.O.S.</p>	A13NE (NE)	266	2	521400 182650

Map ID	Details	Quadrant Reference (Compass Direction)	Estimated Distance From Site	Contact	NGR
105	<p>Registered Waste Transfer Sites</p> <p>Licence Holder: Quattro (UK) Ltd Licence Reference: DL610 Site Location: (Former) Acton Lane Power Station, Everitt Road, Park Royal, London, Nw10 6pl Operator Location: Unit 16 The Commercial Park, Ariel Way, London, Greater London, W12 7sh Authority: Environment Agency - Thames Region, North East Area Site Category: Transfer Max Input Rate: Very Large (Equal to or greater than 250,000 tonnes per year) Waste Source: No known restriction on source of waste Restrictions: Licence Status: Licence has completion certificateSurrendered Dated: 31st January 1996 Preceded By: Not Given Licence: Superseded By: Not Given Licence: Positional Accuracy: Located by supplier to within 100m Boundary Quality: Not Supplied Authorised Waste: Lwra Cat. A = Inert Wastes Lwra Cat. Bi Gen.Non-Putresc Max.Waste Permitted By Licence Prohibited Waste: Clinical - As In Coll/Disp.Reg. Of '88 Liquid Wastes Poisonous, Noxious, Polluting Wastes Sludge Wastes Special Wastes Waste N.O.S.</p>	A18SW (N)	437	2	521040 182900
106	<p>Registered Waste Transfer Sites</p> <p>Licence Holder: Drinkwater Sabey Ltd Licence Reference: DL007 Site Location: Lower Place Wharf, Acton Lane, HARLES DEN, London, NW10 Operator Location: The Pickeridge, Stoke Common Road, FULMER, Buckinghamshire, SL3 6HA Authority: Environment Agency - Thames Region, North East Area Site Category: Transfer Max Input Rate: Small (Equal to or greater than 10,000 and less than 25,000 tonnes per year) Waste Source: No known restriction on source of waste Restrictions: Licence Status: Licence lapsed/cancelled/defunct/not applicable/surrenderedCancelled Dated: 1st September 1977 Preceded By: Not Given Licence: Superseded By: Not Given Licence: Positional Accuracy: Manually positioned to the road within the address or location Boundary Quality: Not Supplied Authorised Waste: L.W.R.A. Cat. A = Inert Wastes L.W.R.A. Cat. B = General Wastes Max.Waste Permitted By Licence- Stated Prohibited Waste: Clinical - As In Coll/Disp.Reg. Of '88 Notifiable Wastes Putrescible Waste Special Wastes Waste N.O.S.</p>	A18NW (NW)	762	2	520800 183150
107	<p>Registered Waste Transfer Sites</p> <p>Licence Holder: L.B. of Ealing Licence Reference: DL040 Site Location: Wales Farm Road Depot, ACTON, London, W3 Operator Location: 24 Uxbridge Road, EALING, London, W5 2BP Authority: Environment Agency - Thames Region, North East Area Site Category: Transfer Max Input Rate: Undefined Waste Source: No known restriction on source of waste Restrictions: Licence Status: Licence lapsed/cancelled/defunct/not applicable/surrenderedCancelled Dated: 1st August 1978 Preceded By: Not Given Licence: Superseded By: Not Given Licence: Positional Accuracy: Manually positioned to the address or location Boundary Quality: Not Supplied Authorised Waste: Civic Amenity/Refuse Amenity Waste Prohibited Waste: Clinical Wastes Notifiable Wastes Special Wastes</p>	A8SW (SW)	765	2	520800 181600

Map ID	Details	Quadrant Reference (Compass Direction)	Estimated Distance From Site	Contact	NGR
108	<p>Registered Waste Transfer Sites</p> <p>Licence Holder: Powerday Plant Hire Ltd Licence Reference: DL286 Site Location: 37 Hythe Road, Willesden, London Operator Location: 410 Harrow Road, WESTMINSTER, London, W9 2HU Authority: Environment Agency - Thames Region, North East Area Site Category: Transfer Max Input Rate: Large (Equal to or greater than 75,000 and less than 250,000 tonnes per year) Waste Source: No known restriction on source of waste Restrictions: Licence Status: Licence lapsed/cancelled/defunct/not applicable/surrenderedCancelled Dated: 1st March 1990 Preceded By: DL286 Licence: Superseded By: Not Given Licence: Positional Accuracy: Manually positioned to the address or location Boundary Quality: Not Supplied Authorised Waste: Electric/Electronic Comps/Fittings Empty Used Containers L.W.R.A. Cat. A = Inert Wastes L.W.R.A. Cat. Bi Gen.Non-Putresc Waste Machinery Max.Waste Permitted By Licence- Stated Paint Waste \$ Synthetic Adhesive Wastes/Solid Resins Tar, Pitch, Bitumen, Asphalts Trees & Bushes Prohibited Waste: Clinical - As In Coll/Disp.Reg's Of '88 Special Wastes Waste N.O.S.</p>	A14SE (E)	892	2	522100 182370
108	<p>Registered Waste Transfer Sites</p> <p>Licence Holder: Powerday Plant Hire Ltd Licence Reference: DL286 Site Location: 37 Hythe Road, Willesden, London Operator Location: 410 Harrow Road, WESTMINSTER, London, W9 2HU Authority: Environment Agency - Thames Region, North East Area Site Category: Transfer Max Input Rate: Large (Equal to or greater than 75,000 and less than 250,000 tonnes per year) Waste Source: No known restriction on source of waste Restrictions: Licence Status: Record supersededSuperseded Dated: 1st August 1988 Preceded By: Not Given Licence: Superseded By: DL286 Licence: Positional Accuracy: Manually positioned to the address or location Boundary Quality: Not Supplied Authorised Waste: Construction Ind. Wastes Prohibited Waste: Clinical Wastes Notifiable Wastes Putrescible Waste Special Wastes</p>	A14SE (E)	892	2	522100 182370

Map ID	Details	Quadrant Reference (Compass Direction)	Estimated Distance From Site	Contact	NGR
109	<p>Registered Waste Transfer Sites</p> <p>Licence Holder: Guy Pauncefoot Licence Reference: DL390 Site Location: Grange House, Unit 39 Steele Road, Lower Place, PARK ROYAL, London, NW10 7AR</p> <p>Operator Location: 11 Third Avenue, Bracklesham Bay, CHICHESTER, West Sussex, PO20 8JL Authority: Environment Agency - Thames Region, North East Area Site Category: Transfer Max Input Rate: Medium (Equal to or greater than 25,000 and less than 75,000 tonnes per year)</p> <p>Waste Source: No known restriction on source of waste Restrictions: Licence Status: Site dormant (licence suspended)Site Dormant Dated: 2nd June 1992 Preceded By: Not Given Licence: Superseded By: Not Given Licence: Positional Accuracy: Manually positioned to the road within the address or location Boundary Quality: Not Supplied Authorised Waste: Lwra Cat. A = Inert Wastes Lwra Cat. Bi Gen.Non-Putresc Lwra Cat. C 'Putresc' Max.Waste Permitted By Licence-Stated</p> <p>Prohibited Waste: Clinical - As In Coll/Disp.Reg. Of '88 Household Waste Liquid/Sludge Wastes Poisonous, Noxious, Polluting Wastes Sewage Sludge Special Wastes</p>	A17NW (NW)	983	2	520450 183200
110	<p>Registered Waste Treatment or Disposal Sites</p> <p>Licence Holder: A Digby & Sons Ltd Licence Reference: DL520 Site Location: 26-27 Hythe Road, WILLESDEN, London, NW10 6RT Operator Location: As Site Address Authority: Environment Agency - Thames Region, North East Area Site Category: Scrapyard Max Input Rate: Medium (Equal to or greater than 25,000 and less than 75,000 tonnes per year)</p> <p>Waste Source: No known restriction on source of waste Restrictions: Licence Status: Licence lapsed/cancelled/defunct/not applicable/surrenderedCancelled Dated: 1st January 1994 Preceded By: Not Given Licence: Superseded By: Not Given Licence: Positional Accuracy: Manually positioned to the address or location Boundary Quality: Not Supplied Authorised Waste: Electric Cable & Wire Ferrous Metal Scrap Lead/Acid Batteries Light Ferrous/Non-Ferr/Unsorted Scrap Max.Waste Permitted By Licence Non-Ferrous Metal Scrap</p> <p>Prohibited Waste: Clinical - As In Coll/Disp.Reg. Of '88 Special Wastes N.O.S. Waste N.O.S.</p>	A14NE (E)	783	2	521980 182480

Map ID	Details	Quadrant Reference (Compass Direction)	Estimated Distance From Site	Contact	NGR
111	<p>Registered Waste Treatment or Disposal Sites</p> <p>Licence Holder: Mayer Parry Recycling Ltd Licence Reference: WML80371 Site Location: 106 Scrubbs Lane, WILLESDEN, London, NW10 6QY Operator Location: Manor Road, Erith, Kent, Da8 2ad Authority: Environment Agency - Thames Region, North East Area Site Category: Scrapyard Max Input Rate: Very Large (Equal to or greater than 250,000 tonnes per year) Waste Source: No known restriction on source of waste Restrictions: Licence Status: Operational as far as is knownOperational Dated: 11th March 1999 Preceded By: Not Given Licence: Superseded By: Not Given Licence: Positional Accuracy: Manually positioned to the address or location Boundary Quality: Not Supplied Authorised Waste Automotive Tyres Electric Cable & Fittings Ferrous Metal Lead/Acid Batteries Non-Ferrous Metal Prohibited Waste Biodegradable Waste - Such As Food Liquid Wastes Material In Fine Powder Form Paper/Cardboard/Packaging Sludge Wastes Special Waste (As In Epa 1990:S62 Of 1996 Regs) Not Otherwise Specified Substances In Control Of Radioactive Substances Act 1960 Vegetable Matter Waste Containing Flammable Solvents With Flash Pt < 40 C Waste Containing Pcb's Waste Containing Phenols/Derivatives Waste Likely To Give Rise To Danger By Fire, Explosion, Fumes, Gases Waste Not Otherwise Specified</p>	A14NE (E)	839	2	522000 182700

Map ID	Details	Quadrant Reference (Compass Direction)	Estimated Distance From Site	Contact	NGR
112	<p>Control of Major Accident Hazards Sites (COMAH)</p> <p>Name: Vale Europe Limited Location: Acton Refinery, Bashley Road, London, Greater London, Nw10 6sn Reference: Not Supplied Type: Lower Tier Status: Active Positional Accuracy: Manually positioned to the address or location</p>	A13NW (NW)	81	9	520985 182456
113	<p>Control of Major Accident Hazards Sites (COMAH)</p> <p>Name: Inco Europe Ltd Location: Bashley Road, London, NW10 6SN Reference: Not Supplied Type: Lower Tier Status: Record Ceased To Be Supplied Under COMAH Regulations Positional Accuracy: Automatically positioned to the address</p>	A13NW (W)	131	9	520928 182456
114	<p>Explosive Sites</p> <p>Name: British Broadcasting Corporation Location: 250/252 Western Ave., ACTON, London Status: Not Active Positional Accuracy: Automatically positioned to the address</p>	A7SE (SW)	790	9	520604 181706

Map ID	Details	Quadrant Reference (Compass Direction)	Estimated Distance From Site	Contact	NGR
	BGS 1:625,000 Solid Geology Description: Thames Group	A13NE (N)	0	1	521140 182390
	BGS Estimated Soil Chemistry No data available				
115	BGS Recorded Mineral Sites Site Name: Quattro (UK) Ltd. Park Royal Location: Park Royal, London, Greater London Source: British Geological Survey, National Geoscience Information Service Reference: 186767 Type: Recycled Status: Ceased Operator: Quattro (UK) Ltd. Operator Location: Not Supplied Periodic Type: Not Available Geology: Aggregates For Recycling Commodity: Secondary Positional Accuracy: Located by supplier to within 10m	A13SE (S)	96	1	521136 182187
116	BGS Recorded Mineral Sites Site Name: Park Royal Rail Depot Location: Park Royal, London, Greater London Source: British Geological Survey, National Geoscience Information Service Reference: 13566 Type: Rail Depot Status: Active Operator: Tarmac (A Crh Company) Operator Location: Not Supplied Periodic Type: Quaternary Geology: Marine Deposits Commodity: Marine Sand And Gravel Positional Accuracy: Located by supplier to within 10m	A12SW (W)	774	1	520315 182165
	BGS Measured Urban Soil Chemistry Source: British Geological Survey, National Geoscience Information Service Grid: 521294, 182343 Soil Sample Type: Topsoil Sample Area: London Arsenic Measured 25.80 mg/kg Concentration: Cadmium Measured 1.60 mg/kg Concentration: Chromium Measured 102.00 mg/kg Concentration: Lead Measured 307.50 mg/kg Concentration: Nickel Measured 41.50 mg/kg Concentration:	A13SE (E)	86	1	521294 182343
	BGS Measured Urban Soil Chemistry Source: British Geological Survey, National Geoscience Information Service Grid: 520793, 182188 Soil Sample Type: Topsoil Sample Area: London Arsenic Measured 31.50 mg/kg Concentration: Cadmium Measured 1.70 mg/kg Concentration: Chromium Measured 117.30 mg/kg Concentration: Lead Measured 456.70 mg/kg Concentration: Nickel Measured 59.70 mg/kg Concentration:	A13SW (SW)	322	1	520793 182188
	BGS Measured Urban Soil Chemistry Source: British Geological Survey, National Geoscience Information Service Grid: 521308, 182813 Soil Sample Type: Topsoil Sample Area: London Arsenic Measured 42.80 mg/kg Concentration: Cadmium Measured 7.70 mg/kg Concentration: Chromium Measured 98.50 mg/kg Concentration: Lead Measured 434.40 mg/kg Concentration: Nickel Measured 74.40 mg/kg Concentration:	A18SE (N)	346	1	521308 182813

Map ID	Details	Quadrant Reference (Compass Direction)	Estimated Distance From Site	Contact	NGR
	<p>BGS Measured Urban Soil Chemistry</p> <p>Source: British Geological Survey, National Geoscience Information Service Grid: 520801, 182872 Soil Sample Type: Topsoil Sample Area: London Arsenic Measured 20.40 mg/kg Concentration: Cadmium Measured 0.70 mg/kg Concentration: Chromium Measured 82.70 mg/kg Concentration: Lead Measured 151.80 mg/kg Concentration: Nickel Measured 27.80 mg/kg Concentration:</p>	A18SW (NW)	511	1	520801 182872
	<p>BGS Measured Urban Soil Chemistry</p> <p>Source: British Geological Survey, National Geoscience Information Service Grid: 521665, 182849 Soil Sample Type: Topsoil Sample Area: London Arsenic Measured 21.50 mg/kg Concentration: Cadmium Measured 1.50 mg/kg Concentration: Chromium Measured 88.20 mg/kg Concentration: Lead Measured 410.90 mg/kg Concentration: Nickel Measured 39.50 mg/kg Concentration:</p>	A19SW (NE)	597	1	521665 182849
	<p>BGS Measured Urban Soil Chemistry</p> <p>Source: British Geological Survey, National Geoscience Information Service Grid: 521820, 182465 Soil Sample Type: Topsoil Sample Area: London Arsenic Measured 25.40 mg/kg Concentration: Cadmium Measured 0.90 mg/kg Concentration: Chromium Measured 89.40 mg/kg Concentration: Lead Measured 452.10 mg/kg Concentration: Nickel Measured 43.40 mg/kg Concentration:</p>	A14NE (E)	622	1	521820 182465
	<p>BGS Measured Urban Soil Chemistry</p> <p>Source: British Geological Survey, National Geoscience Information Service Grid: 521446, 181703 Soil Sample Type: Topsoil Sample Area: London Arsenic Measured 25.50 mg/kg Concentration: Cadmium Measured 2.80 mg/kg Concentration: Chromium Measured 92.30 mg/kg Concentration: Lead Measured 562.60 mg/kg Concentration: Nickel Measured 44.50 mg/kg Concentration:</p>	A8SE (SE)	654	1	521446 181703
	<p>BGS Measured Urban Soil Chemistry</p> <p>Source: British Geological Survey, National Geoscience Information Service Grid: 520578, 181858 Soil Sample Type: Topsoil Sample Area: London Arsenic Measured 31.90 mg/kg Concentration: Cadmium Measured 0.80 mg/kg Concentration: Chromium Measured 100.10 mg/kg Concentration: Lead Measured 1014.70 mg/kg Concentration: Nickel Measured 47.20 mg/kg Concentration:</p>	A7NE (SW)	699	1	520578 181858

Map ID	Details	Quadrant Reference (Compass Direction)	Estimated Distance From Site	Contact	NGR
	<p>BGS Measured Urban Soil Chemistry</p> <p>Source: British Geological Survey, National Geoscience Information Service Grid: 521262, 183215 Soil Sample Type: Topsoil Sample Area: London Arsenic Measured 9.60 mg/kg Concentration: Cadmium Measured 0.50 mg/kg Concentration: Chromium Measured 34.60 mg/kg Concentration: Lead Measured 20.00 mg/kg Concentration: Nickel Measured 9.50 mg/kg Concentration:</p>	A18NE (N)	730	1	521262 183215
	<p>BGS Measured Urban Soil Chemistry</p> <p>Source: British Geological Survey, National Geoscience Information Service Grid: 520305, 182710 Soil Sample Type: Topsoil Sample Area: London Arsenic Measured 13.90 mg/kg Concentration: Cadmium Measured 0.70 mg/kg Concentration: Chromium Measured 61.00 mg/kg Concentration: Lead Measured 215.90 mg/kg Concentration: Nickel Measured 24.40 mg/kg Concentration:</p>	A12NW (W)	804	1	520305 182710
	<p>BGS Measured Urban Soil Chemistry</p> <p>Source: British Geological Survey, National Geoscience Information Service Grid: 520685, 183164 Soil Sample Type: Topsoil Sample Area: London Arsenic Measured 26.90 mg/kg Concentration: Cadmium Measured 1.10 mg/kg Concentration: Chromium Measured 82.60 mg/kg Concentration: Lead Measured 453.00 mg/kg Concentration: Nickel Measured 37.30 mg/kg Concentration:</p>	A17NE (NW)	822	1	520685 183164
	<p>BGS Measured Urban Soil Chemistry</p> <p>Source: British Geological Survey, National Geoscience Information Service Grid: 520225, 182408 Soil Sample Type: Topsoil Sample Area: London Arsenic Measured 13.90 mg/kg Concentration: Cadmium Measured 1.40 mg/kg Concentration: Chromium Measured 73.30 mg/kg Concentration: Lead Measured 134.00 mg/kg Concentration: Nickel Measured 28.30 mg/kg Concentration:</p>	A12NW (W)	825	1	520225 182408
	<p>BGS Measured Urban Soil Chemistry</p> <p>Source: British Geological Survey, National Geoscience Information Service Grid: 521776, 181675 Soil Sample Type: Topsoil Sample Area: London Arsenic Measured 20.80 mg/kg Concentration: Cadmium Measured 0.50 mg/kg Concentration: Chromium Measured 97.00 mg/kg Concentration: Lead Measured 177.60 mg/kg Concentration: Nickel Measured 35.40 mg/kg Concentration:</p>	A9SW (SE)	877	1	521776 181675

Map ID	Details	Quadrant Reference (Compass Direction)	Estimated Distance From Site	Contact	NGR
	BGS Measured Urban Soil Chemistry Source: British Geological Survey, National Geoscience Information Service Grid: 521737, 183298 Soil Sample Type: Topsoil Sample Area: London Arsenic Measured Concentration: 15.90 mg/kg Cadmium Measured Concentration: 0.60 mg/kg Chromium Measured Concentration: 64.30 mg/kg Lead Measured Concentration: 153.30 mg/kg Nickel Measured Concentration: 24.20 mg/kg	A19NW (NE)	978	1	521737 183298
	BGS Measured Urban Soil Chemistry Source: British Geological Survey, National Geoscience Information Service Grid: 521346, 181315 Soil Sample Type: Topsoil Sample Area: London Arsenic Measured Concentration: 21.90 mg/kg Cadmium Measured Concentration: 0.60 mg/kg Chromium Measured Concentration: 97.40 mg/kg Lead Measured Concentration: 307.60 mg/kg Nickel Measured Concentration: 38.40 mg/kg	A3NE (S)	989	1	521346 181315
	BGS Urban Soil Chemistry Averages Source: British Geological Survey, National Geoscience Information Service Sample Area: London Count Id: 7209 Arsenic Minimum Concentration: 1.00 mg/kg Arsenic Average Concentration: 17.00 mg/kg Arsenic Maximum Concentration: 161.00 mg/kg Cadmium Minimum Concentration: 0.10 mg/kg Cadmium Average Concentration: 0.90 mg/kg Cadmium Maximum Concentration: 165.20 mg/kg Chromium Minimum Concentration: 13.00 mg/kg Chromium Average Concentration: 79.00 mg/kg Chromium Maximum Concentration: 2094.00 mg/kg Lead Minimum Concentration: 11.00 mg/kg Lead Average Concentration: 280.00 mg/kg Lead Maximum Concentration: 10000.00 mg/kg Nickel Minimum Concentration: 2.00 mg/kg Nickel Average Concentration: 28.00 mg/kg Nickel Maximum Concentration: 506.00 mg/kg	A13NE (N)	0	1	521140 182390
	Coal Mining Affected Areas In an area that might not be affected by coal mining				
	Non Coal Mining Areas of Great Britain No Hazard				
	Potential for Collapsible Ground Stability Hazards Hazard Potential: Very Low Source: British Geological Survey, National Geoscience Information Service	A13NE (N)	0	1	521140 182390
	Potential for Compressible Ground Stability Hazards Hazard Potential: No Hazard Source: British Geological Survey, National Geoscience Information Service	A13NE (N)	0	1	521140 182390

Map ID	Details	Quadrant Reference (Compass Direction)	Estimated Distance From Site	Contact	NGR
	Potential for Ground Dissolution Stability Hazards Hazard Potential: No Hazard Source: British Geological Survey, National Geoscience Information Service	A13NE (N)	0	1	521140 182390
	Potential for Landslide Ground Stability Hazards Hazard Potential: Very Low Source: British Geological Survey, National Geoscience Information Service	A13NE (N)	0	1	521140 182390
	Potential for Running Sand Ground Stability Hazards Hazard Potential: Very Low Source: British Geological Survey, National Geoscience Information Service	A13NE (N)	0	1	521140 182390
	Potential for Shrinking or Swelling Clay Ground Stability Hazards Hazard Potential: Moderate Source: British Geological Survey, National Geoscience Information Service	A13NE (N)	0	1	521140 182390
	Radon Potential - Radon Affected Areas Affected Area: The property is in a Lower probability radon area (less than 1% of homes are estimated to be at or above the Action Level). Source: British Geological Survey, National Geoscience Information Service	A13NE (N)	0	1	521140 182390
	Radon Potential - Radon Protection Measures Protection Measure: No radon protective measures are necessary in the construction of new dwellings or extensions Source: British Geological Survey, National Geoscience Information Service	A13NE (N)	0	1	521140 182390

Map ID	Details	Quadrant Reference (Compass Direction)	Estimated Distance From Site	Contact	NGR
117	Contemporary Trade Directory Entries Name: Old Oak Common Carpet Cleaners Ltd Location: 10, Chandos Road, London, NW10 6NF Classification: Carpet, Curtain & Upholstery Cleaners Status: Inactive Positional Accuracy: Automatically positioned to the address	A13NW (W)	0	-	521078 182407
117	Contemporary Trade Directory Entries Name: Toughglaze Location: Park Royal, NW10 6NF Classification: Safety Glazing Status: Active Positional Accuracy: Automatically positioned to the address	A13NW (NW)	0	-	521125 182414
118	Contemporary Trade Directory Entries Name: Printhouse Corporation Location: St. Leonards Road, London, NW10 6ST Classification: Printers Status: Active Positional Accuracy: Automatically positioned to the address	A13SW (W)	15	-	521053 182384
119	Contemporary Trade Directory Entries Name: Appliance Warehouse Services Location: 3-4 Lewis House, Victoria Road, London, NW10 6TD Classification: Domestic Appliances - Servicing, Repairs & Parts Status: Active Positional Accuracy: Manually positioned to the road within the address or location	A13SE (S)	42	-	521179 182258
119	Contemporary Trade Directory Entries Name: London Home Cleaning Location: Westwood Business Centre, 98, Victoria Road, London, NW10 6NB Classification: Cleaning Services - Domestic Status: Inactive Positional Accuracy: Automatically positioned to the address	A13SE (S)	80	-	521174 182208
119	Contemporary Trade Directory Entries Name: Braitrim (UK) Ltd Location: Westwood Business Centre, 98, Victoria Road, London, NW10 6NB Classification: Packaging & Wrapping Equipment & Supplies Status: Inactive Positional Accuracy: Automatically positioned to the address	A13SE (S)	80	-	521174 182209
119	Contemporary Trade Directory Entries Name: Tru-Tyres Engineering Location: 98, Victoria Road, London, NW10 6NB Classification: Engine Rebuilding & Reconditioning Status: Inactive Positional Accuracy: Automatically positioned to the address	A13SE (S)	80	-	521174 182209
119	Contemporary Trade Directory Entries Name: Victoria Joinery Works Location: 98, Victoria Road, London, NW10 6NB Classification: Joinery Manufacturers Status: Inactive Positional Accuracy: Automatically positioned to the address	A13SE (S)	80	-	521174 182209
119	Contemporary Trade Directory Entries Name: Specialist Italian Sausage Makers Location: Westwood Business Centre, 98, Victoria Road, London, NW10 6NB Classification: Sausage Manufacturers Status: Inactive Positional Accuracy: Manually positioned to the address or location	A13SE (S)	80	-	521174 182209
119	Contemporary Trade Directory Entries Name: Polish Brothers Food Location: Westwood Business Centre, 98, Victoria Road, London, NW10 6NB Classification: Distribution Services Status: Inactive Positional Accuracy: Automatically positioned to the address	A13SE (S)	80	-	521174 182208
119	Contemporary Trade Directory Entries Name: Svaad Food Location: Unit 16, Westwood Business Centre, 98, Victoria Road, London, NW10 6NB Classification: Food Products - Manufacturers Status: Inactive Positional Accuracy: Automatically positioned to the address	A13SE (S)	99	-	521160 182185
120	Contemporary Trade Directory Entries Name: Erin Joe Location: Unit B3, St. Leonards Road, London, NW10 6ST Classification: Manufacturers Status: Inactive Positional Accuracy: Automatically positioned to the address	A13SW (W)	53	-	521010 182373

Map ID	Details	Quadrant Reference (Compass Direction)	Estimated Distance From Site	Contact	NGR
120	<p>Contemporary Trade Directory Entries</p> <p>Name: Sea Air & Land Forwarding Co Location: Unit B3 St Leonards Rd, London, NW10 6ST Classification: Freight Forwarders Status: Inactive Positional Accuracy: Manually positioned to the address or location</p>	A13SW (W)	62	-	521003 182366
121	<p>Contemporary Trade Directory Entries</p> <p>Name: Lumitron Ltd Location: Chandos Rd, London, NW10 6PA Classification: Lighting Manufacturers Status: Inactive Positional Accuracy: Manually positioned to the address or location</p>	A13SW (SW)	62	-	521033 182305
122	<p>Contemporary Trade Directory Entries</p> <p>Name: Colour Sound Experiment Ltd Location: St. Leonards Road, London, NW10 6ST Classification: Lighting Manufacturers Status: Active Positional Accuracy: Automatically positioned to the address</p>	A13SW (SW)	116	-	520973 182288
122	<p>Contemporary Trade Directory Entries</p> <p>Name: Hedleys Humpers Ltd Location: Unit 1-4, 3, St. Leonards Road, London, NW10 6SX Classification: Road Haulage Services Status: Active Positional Accuracy: Automatically positioned to the address</p>	A13SW (SW)	116	-	520973 182288
122	<p>Contemporary Trade Directory Entries</p> <p>Name: Cooks Delight Location: 97, Victoria Road, London, NW10 6DJ Classification: Frozen Food Processors & Distributors Status: Inactive Positional Accuracy: Manually positioned to the address or location</p>	A13SW (SW)	116	-	520973 182288
123	<p>Contemporary Trade Directory Entries</p> <p>Name: T N T Location: 5, Bashley Road, London, NW10 6SD Classification: Road Haulage Services Status: Inactive Positional Accuracy: Automatically positioned to the address</p>	A13SW (W)	124	-	520934 182362
124	<p>Contemporary Trade Directory Entries</p> <p>Name: Cladding London Location: 99, Victoria Road, London, NW10 6DJ Classification: Cladding Suppliers & Installers Status: Inactive Positional Accuracy: Automatically positioned to the address</p>	A13SW (S)	127	-	521063 182185
124	<p>Contemporary Trade Directory Entries</p> <p>Name: Vivalda Ltd Location: 99, Victoria Road, London, NW10 6DJ Classification: Cladding Suppliers & Installers Status: Active Positional Accuracy: Automatically positioned to the address</p>	A13SW (S)	127	-	521063 182185
124	<p>Contemporary Trade Directory Entries</p> <p>Name: Peter James Transport Ltd Location: 99, Victoria Road, London, NW10 6NB Classification: Road Haulage Services Status: Inactive Positional Accuracy: Automatically positioned to the address</p>	A13SW (S)	128	-	521063 182185
124	<p>Contemporary Trade Directory Entries</p> <p>Name: Ace 1 Technologies Location: 3, School Road, London, NW10 6TD Classification: Pharmaceutical Manufacturers & Distributors Status: Inactive Positional Accuracy: Manually positioned to the address or location</p>	A13SW (S)	169	-	521056 182139
125	<p>Contemporary Trade Directory Entries</p> <p>Name: Vale Europe Ltd Location: Bashley Road, London, NW10 6SN Classification: Precious Metal Recovery Status: Active Positional Accuracy: Automatically positioned to the address</p>	A13NW (W)	131	-	520928 182456
126	<p>Contemporary Trade Directory Entries</p> <p>Name: Naturex Location: 23, Shaftesbury Gardens, London, NW10 6LJ Classification: Food Colouring, Flavouring & Additive Manufacturers & Distributors Status: Inactive Positional Accuracy: Automatically positioned to the address</p>	A13SE (E)	131	-	521338 182345

Map ID	Details	Quadrant Reference (Compass Direction)	Estimated Distance From Site	Contact	NGR
127	Contemporary Trade Directory Entries Name: All Bees Location: A B L House, 2, Bashley Road, London, NW10 6SL Classification: Hardware Status: Active Positional Accuracy: Automatically positioned to the address	A13NW (W)	140	-	520910 182415
127	Contemporary Trade Directory Entries Name: Supreme Hardware Location: A B L House, 2, Bashley Road, London, NW10 6SL Classification: Hardware Status: Inactive Positional Accuracy: Automatically positioned to the address	A13NW (W)	140	-	520910 182415
127	Contemporary Trade Directory Entries Name: D Y N Metal Ltd Location: 25-29, Chase Road, London, NW10 6TA Classification: Non-Ferrous Metals Status: Active Positional Accuracy: Automatically positioned to the address	A13NW (W)	180	-	520872 182434
127	Contemporary Trade Directory Entries Name: Cooler Master Ltd Location: Oakwood Business Park, Standard Rd, London, NW10 6ET Classification: Electronic Component Manufacturers & Distributors Status: Inactive Positional Accuracy: Manually positioned to the address or location	A13NW (W)	229	-	520824 182446
128	Contemporary Trade Directory Entries Name: Teltron Ltd Location: Unit 14, 98, Victoria Road, London, NW10 6NB Classification: Scientific Apparatus & Instruments - Manufacturers Status: Inactive Positional Accuracy: Automatically positioned to the address	A13SE (S)	145	-	521188 182145
128	Contemporary Trade Directory Entries Name: Flavours Ltd Location: Unit 16, Westwood Business Centre, 98, Victoria Road, London, NW10 6NB Classification: Food Products - Manufacturers Status: Inactive Positional Accuracy: Manually positioned to the address or location	A13SE (S)	145	-	521188 182145
129	Contemporary Trade Directory Entries Name: H R Owen Location: 5-9, School Road, London, NW10 6TD Classification: Garage Services Status: Inactive Positional Accuracy: Automatically positioned to the address	A13SW (SW)	168	-	520987 182203
129	Contemporary Trade Directory Entries Name: H R Owen Location: 5-9, School Road, London, NW10 6TD Classification: Garage Services Status: Active Positional Accuracy: Automatically positioned to the address	A13SW (SW)	168	-	520987 182202
130	Contemporary Trade Directory Entries Name: Maple Fine Foods Ltd Location: Atlas Road, London, NW10 6DN Classification: Food Products - Manufacturers Status: Active Positional Accuracy: Automatically positioned to the address	A13NE (NE)	170	-	521355 182523
130	Contemporary Trade Directory Entries Name: Technocraft Motor Corporation Location: Atlas House, Atlas Rd, London, NW10 6DN Classification: Car Manufacturers Status: Inactive Positional Accuracy: Manually positioned to the road within the address or location	A13NE (NE)	202	-	521380 182552
131	Contemporary Trade Directory Entries Name: Acton Coachworks Location: 3a, School Road, London, NW10 6TD Classification: Car Body Repairs Status: Inactive Positional Accuracy: Automatically positioned to the address	A13SW (SW)	178	-	521027 182149
131	Contemporary Trade Directory Entries Name: Nice Clean Location: 3a, School Road, London, NW10 6TD Classification: Cleaning Services - Domestic Status: Inactive Positional Accuracy: Automatically positioned to the address	A13SW (SW)	178	-	521027 182149

Map ID	Details	Quadrant Reference (Compass Direction)	Estimated Distance From Site	Contact	NGR
132	Contemporary Trade Directory Entries Name: Colour Copystat Location: Rowan House, 9-31, Victoria Road, London, NW10 6DP Classification: Copying & Duplicating Services Status: Inactive Positional Accuracy: Automatically positioned to the address	A13NE (E)	191	-	521383 182473
132	Contemporary Trade Directory Entries Name: Mondiale Export Ltd Location: Unit 3, Rowan House, 9-31, Victoria Road, London, NW10 6DP Classification: T-Shirts Status: Inactive Positional Accuracy: Automatically positioned in the proximity of the address	A13NE (E)	191	-	521383 182473
132	Contemporary Trade Directory Entries Name: Colour Copystat Location: Rowan House, 9-31, Victoria Road, London, NW10 6DP Classification: Copying & Duplicating Services Status: Inactive Positional Accuracy: Automatically positioned to the address	A13NE (E)	191	-	521383 182473
132	Contemporary Trade Directory Entries Name: Colour Copystat Location: Rowan House, 9-31, Victoria Road, London, NW10 6DP Classification: Copying & Duplicating Machines & Supplies Status: Inactive Positional Accuracy: Automatically positioned to the address	A13NE (E)	191	-	521383 182473
133	Contemporary Trade Directory Entries Name: Jat Glass Ltd Location: 33, Chase Road, London, NW10 6PU Classification: Glass Products - Manufacturers Status: Inactive Positional Accuracy: Automatically positioned to the address	A13SW (W)	192	-	520863 182361
134	Contemporary Trade Directory Entries Name: A A Star Motors Ltd Location: Unit B3, Acton Business Centre, School Road, London, NW10 6TD Classification: Car Dealers Status: Active Positional Accuracy: Automatically positioned to the address	A13SW (SW)	199	-	520954 182191
134	Contemporary Trade Directory Entries Name: R M W Restorations Location: Unit B2, Acton Business Centre, School Road, London, NW10 6TD Classification: Antiques - Repairing & Restoring Status: Active Positional Accuracy: Automatically positioned to the address	A13SW (SW)	199	-	520954 182191
134	Contemporary Trade Directory Entries Name: Artesian Ltd Location: Acton Business Centre, School Road, London, NW10 6TD Classification: Water Coolers Status: Inactive Positional Accuracy: Automatically positioned to the address	A13SW (SW)	199	-	520954 182191
134	Contemporary Trade Directory Entries Name: Stewart Parvin Location: Unit 1, Acton Business Centre, School Rd, London, NW10 6TD Classification: Clothing & Fabrics - Manufacturers Status: Inactive Positional Accuracy: Manually positioned to the address or location	A13SW (SW)	200	-	520954 182190
134	Contemporary Trade Directory Entries Name: Stewart Parvin Location: Unit 1, Acton Business Centre, School Rd, London, NW10 6TD Classification: Clothing & Fabrics - Manufacturers Status: Inactive Positional Accuracy: Manually positioned to the address or location	A13SW (SW)	200	-	520954 182190
134	Contemporary Trade Directory Entries Name: Source Solutions Location: Unit X/03, Acton Business Centre, School Road, London, NW10 6TD Classification: Packaging Materials Manufacturers & Suppliers Status: Inactive Positional Accuracy: Automatically positioned to the address	A13SW (SW)	222	-	520914 182196
134	Contemporary Trade Directory Entries Name: Aldous Lamont Location: Unit F20-F21, Acton Business Centre, School Road, London, NW10 6TD Classification: Joinery Manufacturers Status: Active Positional Accuracy: Automatically positioned to the address	A13SW (SW)	222	-	520914 182196

Map ID	Details	Quadrant Reference (Compass Direction)	Estimated Distance From Site	Contact	NGR
134	Contemporary Trade Directory Entries Name: A Star Fashions Location: Unit F/16, Acton Business Centre, School Road, London, NW10 6TD Classification: Clothing & Fabrics - Manufacturers Status: Inactive Positional Accuracy: Automatically positioned to the address	A13SW (SW)	222	-	520914 182196
134	Contemporary Trade Directory Entries Name: L E Chauffeurs Location: Unit Y/12, Acton Business Centre, School Road, London, NW10 6TD Classification: Car Engine Tuning & Diagnostic Services Status: Active Positional Accuracy: Automatically positioned to the address	A13SW (SW)	222	-	520914 182196
134	Contemporary Trade Directory Entries Name: Archie'S Mediterranean Food Products Location: Unit F/24, Acton Business Centre, School Road, London, NW10 6TD Classification: Food Products - Manufacturers Status: Active Positional Accuracy: Automatically positioned to the address	A13SW (SW)	222	-	520914 182196
134	Contemporary Trade Directory Entries Name: Kakuei Printing Ltd Location: Unit F22, Acton Business Centre, School Road, London, NW10 6TD Classification: Printers Status: Active Positional Accuracy: Automatically positioned to the address	A13SW (SW)	222	-	520914 182196
134	Contemporary Trade Directory Entries Name: C C Auto Location: Unit B/05, Acton Business Cente, School Road, London, NW10 6TD Classification: Car Dealers Status: Active Positional Accuracy: Automatically positioned to the address	A13SW (SW)	222	-	520914 182196
134	Contemporary Trade Directory Entries Name: R Beckford Location: Unit R2, Acton Business Centre, School Road, London, NW10 6TD Classification: Furniture - Repairing & Restoring Status: Inactive Positional Accuracy: Automatically positioned to the address	A13SW (SW)	222	-	520914 182196
134	Contemporary Trade Directory Entries Name: Spectrum Auto Paints Location: Unit F24a-28, Acton Business Centre, School Road, London, NW10 6TD Classification: Car Paint & Lacquer Manufacturers & Suppliers Status: Inactive Positional Accuracy: Automatically positioned to the address	A13SW (SW)	222	-	520914 182196
134	Contemporary Trade Directory Entries Name: Preda Fashions Location: Unit F24a-28, Acton Business Centre, School Road, London, NW10 6TD Classification: Clothing & Fabrics - Manufacturers Status: Inactive Positional Accuracy: Automatically positioned to the address	A13SW (SW)	222	-	520914 182196
134	Contemporary Trade Directory Entries Name: Moliza Womens Wear Location: Unit F24a-28, Acton Business Centre, School Road, London, NW10 6TD Classification: Clothing & Fabrics - Manufacturers Status: Inactive Positional Accuracy: Automatically positioned to the address	A13SW (SW)	222	-	520914 182196
134	Contemporary Trade Directory Entries Name: Elements Location: Unit F24a-28, Acton Business Centre, School Road, London, NW10 6TD Classification: Wrought Ironwork Status: Inactive Positional Accuracy: Automatically positioned to the address	A13SW (SW)	222	-	520914 182196
134	Contemporary Trade Directory Entries Name: Neil Hatch Location: Unit F24, Acton Business Centre, School Road, London, NW10 6TD Classification: Photographic Processors Status: Inactive Positional Accuracy: Automatically positioned to the address	A13SW (SW)	222	-	520914 182196
134	Contemporary Trade Directory Entries Name: Hill Ceramic Location: Unit F24a-28, Acton Business Centre, School Road, London, NW10 6TD Classification: Ceramic Manufacturers, Supplies & Services Status: Inactive Positional Accuracy: Automatically positioned to the address	A13SW (SW)	222	-	520914 182196

Map ID	Details	Quadrant Reference (Compass Direction)	Estimated Distance From Site	Contact	NGR
134	Contemporary Trade Directory Entries Name: The Treatbox Co Location: Unit Y11, Acton Business Centre, School Road, London, NW10 6TD Classification: Ice Cream Manufacturers & Suppliers Status: Inactive Positional Accuracy: Automatically positioned to the address	A13SW (SW)	222	-	520914 182196
134	Contemporary Trade Directory Entries Name: Rise Restoration Location: Unit 14-19, Acton Business Centre, School Road, London, NW10 6TD Classification: Furniture - Repairing & Restoring Status: Inactive Positional Accuracy: Automatically positioned to the address	A13SW (SW)	223	-	520914 182196
134	Contemporary Trade Directory Entries Name: Going Nuts Location: Unit F23 Acton Business Centre, School Road, London, NW10 6TD Classification: Food Products - Manufacturers Status: Inactive Positional Accuracy: Manually positioned within the geographical locality	A13SW (SW)	223	-	520914 182196
134	Contemporary Trade Directory Entries Name: Factory One Ltd Location: Unit 14-19, Acton Business Centre, School Road, London, NW10 6TD Classification: Record, Tape & CD Manufacturers & Wholesalers Status: Inactive Positional Accuracy: Automatically positioned to the address	A13SW (SW)	223	-	520914 182196
134	Contemporary Trade Directory Entries Name: Just Shirts Of London Location: Unit 5-6 School Road, London, NW10 6TD Classification: Laundries & Launderettes Status: Active Positional Accuracy: Manually positioned within the geographical locality	A13SW (SW)	223	-	520914 182196
134	Contemporary Trade Directory Entries Name: White Rose Laundries Location: Unit 14-19, Acton Business Centre, School Road, London, NW10 6TD Classification: Laundries & Launderettes Status: Active Positional Accuracy: Automatically positioned to the address	A13SW (SW)	223	-	520914 182196
134	Contemporary Trade Directory Entries Name: Mr Pickles Ltd Location: Acton Business Centre, School Road, London, NW10 6TD Classification: Food Products - Manufacturers Status: Inactive Positional Accuracy: Manually positioned to the address or location	A13SW (SW)	223	-	520914 182196
134	Contemporary Trade Directory Entries Name: Basha Foods Location: F34 School Rd, London, NW10 6TD Classification: Confectionery Manufacturers Status: Inactive Positional Accuracy: Manually positioned to the road within the address or location	A13SW (SW)	245	-	520929 182151
135	Contemporary Trade Directory Entries Name: Autodelta London Ltd Location: Forza House, St. Leonards Road, London, NW10 6ST Classification: Garage Services Status: Active Positional Accuracy: Automatically positioned to the address	A13SW (SW)	217	-	520872 182261
135	Contemporary Trade Directory Entries Name: Forza Tuning Location: Forza House, St. Leonards Road, London, NW10 6ST Classification: Car Customisation & Conversion Specialists Status: Inactive Positional Accuracy: Automatically positioned to the address	A13SW (SW)	217	-	520872 182261
136	Contemporary Trade Directory Entries Name: Barnett Levy Ltd Location: Textile Ho, Old Oak Common La, North Acton, London, NW10 6DX Classification: Clothing & Fabrics - Manufacturers Status: Inactive Positional Accuracy: Manually positioned to the road within the address or location	A13SE (E)	228	-	521435 182326
136	Contemporary Trade Directory Entries Name: Safeguard Auto Security Location: Unit 5, Pinnacle House, 260, Old Oak Common Lane, London, NW10 6DX Classification: Window Tinting Status: Inactive Positional Accuracy: Automatically positioned to the address	A13SE (E)	235	-	521435 182287

Map ID	Details	Quadrant Reference (Compass Direction)	Estimated Distance From Site	Contact	NGR
136	Contemporary Trade Directory Entries Name: Southern Drapes Location: Pinnacle House, 260, Old Oak Common Lane, London, NW10 6DX Classification: Soft Furnishings - Manufacturers Status: Active Positional Accuracy: Automatically positioned to the address	A13SE (E)	249	-	521454 182312
136	Contemporary Trade Directory Entries Name: Savoir Beds Location: Unit 1a, Pinnacle House, 2, Old Oak Common Lane, London, NW10 6DX Classification: Bed & Mattress Manufacturers Status: Inactive Positional Accuracy: Automatically positioned to the address	A13SE (E)	249	-	521454 182312
136	Contemporary Trade Directory Entries Name: Savoir Beds Ltd Location: Unit 1/A, Pinnacle House, 260, Old Oak Common Lane, London, NW10 6DX Classification: Bed & Mattress Manufacturers Status: Inactive Positional Accuracy: Automatically positioned to the address	A13SE (E)	249	-	521454 182312
136	Contemporary Trade Directory Entries Name: Portmore 1 Jerk Centre Location: Old Oak Garage, Old Oak Common Lane, London, NW10 6DT Classification: Food Products - Manufacturers Status: Inactive Positional Accuracy: Automatically positioned to the address	A14SW (E)	263	-	521471 182347
136	Contemporary Trade Directory Entries Name: A M Z Motors - Old Oak Garage Location: Old Oak Garage, Old Oak Common Lane, London, NW10 6DT Classification: Mot Testing Centres Status: Active Positional Accuracy: Automatically positioned to the address	A14SW (E)	263	-	521471 182347
137	Contemporary Trade Directory Entries Name: Percuro Medica Location: Cunard Road, London, NW10 6PN Classification: Pharmaceutical Manufacturers & Distributors Status: Active Positional Accuracy: Manually positioned within the geographical locality	A13NW (NW)	230	-	520971 182645
137	Contemporary Trade Directory Entries Name: Orbis Consumer Products Ltd Location: Cunard Road, London, NW10 6PN Classification: Pharmaceutical Manufacturers & Distributors Status: Inactive Positional Accuracy: Automatically positioned to the address	A13NW (NW)	230	-	520971 182645
138	Contemporary Trade Directory Entries Name: The Glass Fittings Co Ltd Location: 28, Chase Road, London, NW10 6QN Classification: Glass Fibre Moulding, Materials & Manufacturers Status: Active Positional Accuracy: Automatically positioned to the address	A13SW (W)	238	-	520814 182375
138	Contemporary Trade Directory Entries Name: J A T Glass Ltd Location: 28, Chase Road, London, NW10 6QN Classification: Glass Products - Manufacturers Status: Active Positional Accuracy: Automatically positioned to the address	A13SW (W)	238	-	520814 182375
139	Contemporary Trade Directory Entries Name: Mediequip Assistive Technology Location: Unit 5-5a, Oakwood Business Park, Standard Road, London, NW10 6EX Classification: Medical Equipment Maintenance & Repairs Status: Inactive Positional Accuracy: Automatically positioned to the address	A13NW (W)	240	-	520819 182472
140	Contemporary Trade Directory Entries Name: Daniel James Ltd Location: Hilltop Works, Old Oak Common Lane, London, NW10 6DY Classification: Soft Furnishings - Manufacturers Status: Inactive Positional Accuracy: Automatically positioned to the address	A13SE (SE)	243	-	521296 182093
140	Contemporary Trade Directory Entries Name: Daniel James Furnishings Ltd Location: Hilltop Works, Old Oak Common Lane, London, NW10 6DY Classification: Soft Furnishings - Manufacturers Status: Inactive Positional Accuracy: Automatically positioned to the address	A13SE (SE)	243	-	521296 182093

Map ID	Details	Quadrant Reference (Compass Direction)	Estimated Distance From Site	Contact	NGR
141	Contemporary Trade Directory Entries Name: Renair Antennae Ltd Location: Unit 3, 11-15, Chase Road, London, NW10 6PT Classification: Radio Communication Equipment Status: Active Positional Accuracy: Automatically positioned to the address	A13NW (NW)	245	-	520878 182591
141	Contemporary Trade Directory Entries Name: A G A Autos Location: Unit 1a, 11-15 Chase Road, London, NW10 6PT Classification: Garage Services Status: Active Positional Accuracy: Manually positioned within the geographical locality	A13NW (NW)	248	-	520879 182596
141	Contemporary Trade Directory Entries Name: Yellow Brick Print Wear Location: 11-15, Chase Road, London, NW10 6PT Classification: Printers Textile Status: Inactive Positional Accuracy: Automatically positioned to the address	A13NW (NW)	248	-	520879 182596
141	Contemporary Trade Directory Entries Name: Renair Location: 11-15, Chase Road, London, NW10 6PT Classification: Engineers - General Status: Inactive Positional Accuracy: Automatically positioned to the address	A13NW (NW)	248	-	520879 182596
141	Contemporary Trade Directory Entries Name: Charlex Auto Ltd Location: 11-15 Chase Rd, London, NW10 6PT Classification: Mot Testing Centres Status: Inactive Positional Accuracy: Manually positioned to the address or location	A13NW (NW)	249	-	520878 182596
142	Contemporary Trade Directory Entries Name: Esska Design Ltd Location: Unit 20, Europa Studios, Victoria Road, London, NW10 6ND Classification: Footwear Manufacturers & Wholesale Status: Inactive Positional Accuracy: Automatically positioned to the address	A13SW (SW)	247	-	521008 182076
142	Contemporary Trade Directory Entries Name: C2 International Ltd Location: Unit 6, Europa Buildings, Victoria Road, London, NW10 6ND Classification: Clothing & Fabrics - Manufacturers Status: Inactive Positional Accuracy: Automatically positioned to the address	A13SW (SW)	247	-	521008 182076
142	Contemporary Trade Directory Entries Name: International Freight Logistics Location: Unit 1, Europa Buildings, Victoria Road, London, NW10 6ND Classification: Freight Forwarders Status: Inactive Positional Accuracy: Manually positioned to the address or location	A13SW (SW)	248	-	521008 182076
142	Contemporary Trade Directory Entries Name: Vital Services Location: Unit 13, Europa Studios, Victoria Road, London, NW10 6ND Classification: Railways Status: Inactive Positional Accuracy: Automatically positioned to the address	A13SW (SW)	248	-	521008 182076
142	Contemporary Trade Directory Entries Name: Quattro Uk Ltd Location: Regency Street, London, NW10 6NR Classification: Road Haulage Services Status: Active Positional Accuracy: Automatically positioned to the address	A13SW (S)	249	-	521043 182055
142	Contemporary Trade Directory Entries Name: Quattro Ltd Location: Regency Street, London, NW10 6NR Classification: Road Haulage Services Status: Inactive Positional Accuracy: Automatically positioned to the address	A13SW (S)	249	-	521043 182055
142	Contemporary Trade Directory Entries Name: Quattro Location: Regency Street, London, NW10 6NR Classification: Road Haulage Services Status: Inactive Positional Accuracy: Automatically positioned to the address	A13SW (S)	249	-	521043 182055

Map ID	Details	Quadrant Reference (Compass Direction)	Estimated Distance From Site	Contact	NGR
143	Contemporary Trade Directory Entries Name: Anello & Davide Location: 5, Bethune Road, London, NW10 6NJ Classification: Footwear Manufacturers Status: Inactive Positional Accuracy: Automatically positioned to the address	A13SW (SW)	255	-	520961 182106
143	Contemporary Trade Directory Entries Name: Rosso Corsa Location: 6, School Road, London, NW10 6TD Classification: Car Body Repairs Status: Inactive Positional Accuracy: Manually positioned to the address or location	A13SW (SW)	255	-	520961 182106
143	Contemporary Trade Directory Entries Name: Optonica L E D Uk Ltd Location: Unit 7-8 School Road, London, NW10 6TD Classification: Lighting Manufacturers Status: Active Positional Accuracy: Manually positioned to the address or location	A13SW (SW)	263	-	520923 182132
144	Contemporary Trade Directory Entries Name: Touchstone Worktops Ltd Location: Unit 2, Chase Road Trading Estate, 51, Chase Road, London, NW10 6LG Classification: Kitchen Furniture Manufacturers Status: Inactive Positional Accuracy: Automatically positioned to the address	A13SW (SW)	262	-	520847 182215
144	Contemporary Trade Directory Entries Name: San Hawk Computers (Uk) Ltd Location: 2, Chase Road Trading Estate, Chase Road, London, NW10 6LG Classification: Computer Manufacturers Status: Inactive Positional Accuracy: Manually positioned to the address or location	A13SW (SW)	262	-	520847 182215
144	Contemporary Trade Directory Entries Name: Tyre Spot Location: London, Nw10 6pu Classification: Tyre Dealers Status: Inactive Positional Accuracy: Automatically positioned to the address	A13SW (SW)	262	-	520847 182215
144	Contemporary Trade Directory Entries Name: Tyres Direct Location: Unit 1, 49, Chase Road, London, NW10 6PU Classification: Tyre Dealers Status: Inactive Positional Accuracy: Automatically positioned to the address	A13SW (SW)	272	-	520831 182221
144	Contemporary Trade Directory Entries Name: Tavistock Location: 1, Chase Road Trading Estate, Chase Road, London, NW10 6LG Classification: Bathroom Fixtures - Manufacturers Status: Inactive Positional Accuracy: Automatically positioned to the address	A13SW (SW)	272	-	520831 182221
145	Contemporary Trade Directory Entries Name: Elegant Dry Cleaners Location: 36-38, Chase Road, London, NW10 6QN Classification: Dry Cleaners Status: Active Positional Accuracy: Automatically positioned to the address	A13SW (W)	269	-	520805 182290
145	Contemporary Trade Directory Entries Name: J T Car Repairs Ltd Location: 2, Sunbeam Road, London, NW10 6JL Classification: Garage Services Status: Active Positional Accuracy: Automatically positioned to the address	A12SE (W)	284	-	520789 182291
145	Contemporary Trade Directory Entries Name: Laura Jane Ltd Location: 2, Sunbeam Road, London, NW10 6JL Classification: Clothing & Fabrics - Manufacturers Status: Inactive Positional Accuracy: Automatically positioned to the address	A12SE (W)	284	-	520789 182291
145	Contemporary Trade Directory Entries Name: Jetpoint Services Location: 2, Sunbeam Road, London, NW10 6JL Classification: Garage Services Status: Inactive Positional Accuracy: Automatically positioned to the address	A12SE (W)	284	-	520789 182291

Map ID	Details	Quadrant Reference (Compass Direction)	Estimated Distance From Site	Contact	NGR
145	Contemporary Trade Directory Entries Name: Jetpoint Services Ltd Location: 2, Sunbeam Road, London, NW10 6JL Classification: Garage Services Status: Inactive Positional Accuracy: Manually positioned to the address or location	A12SE (W)	286	-	520788 182286
145	Contemporary Trade Directory Entries Name: Spiros Motor Technicians Location: 4, Sunbeam Road, London, NW10 6JL Classification: Garage Services Status: Active Positional Accuracy: Automatically positioned to the address	A12SE (W)	301	-	520772 182289
146	Contemporary Trade Directory Entries Name: Environmental Business Products Ltd Location: 26, Chase Road, London, NW10 6QA Classification: Office Equipment Manufacturers & Distributors Status: Inactive Positional Accuracy: Manually positioned to the address or location	A12SE (W)	271	-	520780 182382
146	Contemporary Trade Directory Entries Name: Allport Ltd Location: 26, Chase Road, London, NW10 6QA Classification: Freight Forwarders Status: Inactive Positional Accuracy: Automatically positioned to the address	A12NE (W)	307	-	520743 182390
146	Contemporary Trade Directory Entries Name: Sig Beverages Ltd Location: 28, Chase Road, London, NW10 6QN Classification: Bottling Machinery & Equipment Status: Inactive Positional Accuracy: Automatically positioned to the address	A12NE (W)	307	-	520743 182390
146	Contemporary Trade Directory Entries Name: Allport Freight Location: 26, Chase Road, London, NW10 6QA Classification: Freight Forwarders Status: Inactive Positional Accuracy: Automatically positioned to the address	A12NE (W)	307	-	520743 182390
147	Contemporary Trade Directory Entries Name: Patchi Location: 12, School Road, London, NW10 6TD Classification: Food Products - Manufacturers Status: Inactive Positional Accuracy: Automatically positioned to the address	A13SW (SW)	285	-	520864 182158
147	Contemporary Trade Directory Entries Name: Top Of The Props Location: 12, School Road, London, NW10 6TD Classification: Office Furniture & Equipment Status: Inactive Positional Accuracy: Automatically positioned to the address	A13SW (SW)	285	-	520864 182158
148	Contemporary Trade Directory Entries Name: Regent G M Location: Cunard Road, London, NW10 6PN Classification: Pharmaceutical Manufacturers & Distributors Status: Inactive Positional Accuracy: Automatically positioned to the address	A13NW (N)	285	-	521009 182720
148	Contemporary Trade Directory Entries Name: Parsia M S S Ltd Location: Unit 4, Powergate Business Park, Volt Avenue, LONDON, NW10 6PW Classification: Photocopiers Status: Active Positional Accuracy: Automatically positioned to the address	A18SW (NW)	311	-	520988 182740
149	Contemporary Trade Directory Entries Name: Danco Footwear Location: 10, Chase Road, London, NW10 6QD Classification: Footwear Manufacturers & Wholesale Status: Active Positional Accuracy: Automatically positioned to the address	A13NW (NW)	287	-	520814 182572
149	Contemporary Trade Directory Entries Name: Datawind Location: Unit 1, The Chase Centre, 8, Chase Road, London, NW10 6QD Classification: Electronic Equipment - Manufacturers & Assemblers Status: Inactive Positional Accuracy: Automatically positioned to the address	A13NW (NW)	296	-	520811 182584

Map ID	Details	Quadrant Reference (Compass Direction)	Estimated Distance From Site	Contact	NGR
149	<p>Contemporary Trade Directory Entries</p> <p>Name: Radio Coms Systems Ltd Location: Unit 3, The Chase Centre, 8, Chase Road, London, NW10 6QD Classification: Radio Communication Equipment Status: Inactive Positional Accuracy: Automatically positioned to the address</p>	A12NE (NW)	313	-	520783 182572
149	<p>Contemporary Trade Directory Entries</p> <p>Name: La Conch Lighting Location: Unit 4, The Chase Centre, 8, Chase Road, London, NW10 6QD Classification: Lighting Manufacturers Status: Inactive Positional Accuracy: Automatically positioned to the address</p>	A12NE (NW)	322	-	520770 182567
149	<p>Contemporary Trade Directory Entries</p> <p>Name: Noble Distribution Location: Unit 3, The Chase Centre, 8, Chase Road, London, NW10 6QD Classification: Mobile Phone Accessories and Car Kits Status: Inactive Positional Accuracy: Automatically positioned to the address</p>	A12NE (NW)	322	-	520770 182567
150	<p>Contemporary Trade Directory Entries</p> <p>Name: S I M S Location: 5, Gorst Road, Park Royal, NW10 6LA Classification: Railway Equipment Manufacturers Status: Active Positional Accuracy: Automatically positioned to the address</p>	A12SE (W)	307	-	520751 182335
151	<p>Contemporary Trade Directory Entries</p> <p>Name: Crescent Pharma Location: Cunard Road, London, NW10 6PN Classification: Chemists' & Pharmacists' Suppliers & Wholesalers Status: Active Positional Accuracy: Manually positioned to the road within the address or location</p>	A13NW (NW)	307	-	520824 182621
152	<p>Contemporary Trade Directory Entries</p> <p>Name: London Pcv Services Ltd Location: 3, Radford Estate, Old Oak Lane, London, NW10 6UA Classification: Commercial Vehicle Servicing, Repairs, Parts & Accessories Status: Inactive Positional Accuracy: Automatically positioned to the address</p>	A13NE (NE)	309	-	521427 182686
152	<p>Contemporary Trade Directory Entries</p> <p>Name: Wolseley Soltions Ltd Location: 3, Radford Estate, Old Oak Lane, London, NW10 6UA Classification: Cleaning Services - Commercial Status: Inactive Positional Accuracy: Manually positioned to the address or location</p>	A13NE (NE)	309	-	521427 182686
152	<p>Contemporary Trade Directory Entries</p> <p>Name: H A Davis & Co Location: 2, Radford Estate, Old Oak Lane, London, NW10 6UA Classification: Car Body Repairs Status: Inactive Positional Accuracy: Automatically positioned to the address</p>	A13NE (NE)	325	-	521453 182678
153	<p>Contemporary Trade Directory Entries</p> <p>Name: Kolak Snack Foods Ltd Location: Unit 1 Oakwood Business Park, Standard Road, London, NW10 6EX Classification: Food Products - Manufacturers Status: Active Positional Accuracy: Manually positioned within the geographical locality</p>	A12NE (W)	319	-	520733 182444
153	<p>Contemporary Trade Directory Entries</p> <p>Name: K B Natural Foods Ltd Location: 7d, Standard Road, London, NW10 6EX Classification: Food Products - Manufacturers Status: Active Positional Accuracy: Automatically positioned to the address</p>	A12NE (W)	347	-	520705 182444
153	<p>Contemporary Trade Directory Entries</p> <p>Name: M D M Auto Clinic Location: 7a, Standard Road, London, NW10 6EX Classification: Garage Services Status: Active Positional Accuracy: Automatically positioned to the address</p>	A12NE (W)	347	-	520705 182444
153	<p>Contemporary Trade Directory Entries</p> <p>Name: Harman Location: 7a, Standard Road, London, NW10 6EX Classification: Garage Services Status: Inactive Positional Accuracy: Automatically positioned to the address</p>	A12NE (W)	347	-	520705 182445

Map ID	Details	Quadrant Reference (Compass Direction)	Estimated Distance From Site	Contact	NGR
154	Contemporary Trade Directory Entries Name: Left Hand Drive Location: 1-4, Bethune Road, London, NW10 6NJ Classification: Car Dealers Status: Inactive Positional Accuracy: Automatically positioned to the address	A8NW (SW)	326	-	520935 182032
154	Contemporary Trade Directory Entries Name: Left Hand Drive Location: 1-4, Bethune Road, London, NW10 6NJ Classification: Car Dealers - Used Status: Inactive Positional Accuracy: Automatically positioned to the address	A8NW (SW)	326	-	520935 182032
155	Contemporary Trade Directory Entries Name: B M I Health Services Location: Elliott House, Victoria Rd, London, NW10 6NY Classification: Medical & Dental Laboratories Status: Inactive Positional Accuracy: Manually positioned to the address or location	A8NW (S)	328	-	521017 181980
156	Contemporary Trade Directory Entries Name: Lords Builders Merchants Location: 1, Radford Estate, Old Oak Lane, London, NW10 6UA Classification: Builders' Merchants Status: Active Positional Accuracy: Automatically positioned to the address	A14NW (NE)	330	-	521486 182632
157	Contemporary Trade Directory Entries Name: K C R C Location: Chase Rd, London, NW10 6HZ Classification: Garage Services Status: Inactive Positional Accuracy: Manually positioned to the road within the address or location	A13NW (NW)	333	-	520812 182648
157	Contemporary Trade Directory Entries Name: Auto Magic Location: 6, Chase Road, London, NW10 6HZ Classification: Car Body Repairs Status: Inactive Positional Accuracy: Automatically positioned to the address	A12NE (NW)	340	-	520783 182620
157	Contemporary Trade Directory Entries Name: R C Auto Location: 6 1-2 Chase Road, London, NW10 6HZ Classification: Garage Services Status: Inactive Positional Accuracy: Manually positioned within the geographical locality	A12NE (NW)	365	-	520776 182654
157	Contemporary Trade Directory Entries Name: Light Source Ltd Location: 4, Chase Road, London, NW10 6HZ Classification: Electronic Component Manufacturers & Distributors Status: Active Positional Accuracy: Automatically positioned to the address	A12NE (NW)	365	-	520776 182654
157	Contemporary Trade Directory Entries Name: Altima Ltd Location: 4, Chase Road, LONDON, NW10 6HZ Classification: Lighting Manufacturers Status: Inactive Positional Accuracy: Automatically positioned to the address	A12NE (NW)	365	-	520776 182654
158	Contemporary Trade Directory Entries Name: Swan Wick Tyres Ltd Location: 6, Standard Road, London, NW10 6EU Classification: Tyre Repairs & Retreading Status: Inactive Positional Accuracy: Automatically positioned to the address	A12NE (W)	335	-	520736 182527
158	Contemporary Trade Directory Entries Name: Labtech Dental Lab Location: 8, Standard Road, London, NW10 6EU Classification: Medical & Dental Laboratories Status: Inactive Positional Accuracy: Automatically positioned to the address	A12NE (W)	365	-	520713 182549
159	Contemporary Trade Directory Entries Name: George W Neale Ltd Location: Victoria Road, London, NW10 6NG Classification: Tungsten Tool Manufacturers & Distributors Status: Inactive Positional Accuracy: Automatically positioned to the address	A8NW (S)	338	-	521118 181946

Map ID	Details	Quadrant Reference (Compass Direction)	Estimated Distance From Site	Contact	NGR
160	Contemporary Trade Directory Entries Name: Sunopia Ltd Location: 19, Wells House Road, London, NW10 6ED Classification: Air Conditioning Equipment & Systems Status: Inactive Positional Accuracy: Automatically positioned to the address	A8NE (SE)	339	-	521311 181988
161	Contemporary Trade Directory Entries Name: Solus Location: 1-9, Chase Road, London, NW10 6LX Classification: Car Body Repairs Status: Active Positional Accuracy: Automatically positioned to the address	A13NW (NW)	348	-	520845 182704
161	Contemporary Trade Directory Entries Name: Everitt Coachworks Location: 4-6 Everitt Rd, London, NW10 6PL Classification: Garage Services Status: Inactive Positional Accuracy: Manually positioned to the road within the address or location	A18SW (NW)	362	-	520868 182738
161	Contemporary Trade Directory Entries Name: R K Metalwork Location: Unit 2, Everitt Rd, London, NW10 6PL Classification: Metal Workers Status: Inactive Positional Accuracy: Manually positioned to the road within the address or location	A18SW (NW)	366	-	520866 182741
162	Contemporary Trade Directory Entries Name: New Dimension Location: 8, Gorst Road, LONDON, NW10 6LE Classification: Clothing & Fabrics - Manufacturers Status: Active Positional Accuracy: Automatically positioned to the address	A12NE (W)	354	-	520696 182393
162	Contemporary Trade Directory Entries Name: Lignum Cabinet Makers Location: Unit 2, 8, Gorst Road, London, NW10 6LE Classification: Joinery Manufacturers Status: Inactive Positional Accuracy: Automatically positioned to the address	A12NE (W)	354	-	520696 182393
162	Contemporary Trade Directory Entries Name: Creations Eood Location: Unit 1, 8, Gorst Road, London, NW10 6LE Classification: Clothing & Fabrics - Manufacturers Status: Inactive Positional Accuracy: Manually positioned to the address or location	A12NE (W)	354	-	520696 182393
162	Contemporary Trade Directory Entries Name: Ffold Location: Unit 2, 8, Gorst Road, London, NW10 6LE Classification: Manufacturers Status: Inactive Positional Accuracy: Manually positioned to the address or location	A12NE (W)	354	-	520696 182393
162	Contemporary Trade Directory Entries Name: Kensington Dry Cleaners Location: 12a, Gorst Road, London, NW10 6LE Classification: Dry Cleaners Status: Inactive Positional Accuracy: Automatically positioned to the address	A12NE (W)	381	-	520669 182396
162	Contemporary Trade Directory Entries Name: Ednor Tools Ltd Location: 12c, Gorst Road, London, NW10 6LE Classification: Engineers - General Status: Inactive Positional Accuracy: Automatically positioned to the address	A12NE (W)	381	-	520669 182396
162	Contemporary Trade Directory Entries Name: Kensington Dry Cleaners Location: 12a, Gorst Road, London, NW10 6LE Classification: Dry Cleaners Status: Active Positional Accuracy: Automatically positioned to the address	A12NE (W)	381	-	520669 182421
162	Contemporary Trade Directory Entries Name: Foil Engineering Ltd Location: 12c, Gorst Road, London, NW10 6LE Classification: Electrical Heating Equipment & Systems Status: Inactive Positional Accuracy: Manually positioned to the address or location	A12NE (W)	381	-	520669 182396

Map ID	Details	Quadrant Reference (Compass Direction)	Estimated Distance From Site	Contact	NGR
162	<p>Contemporary Trade Directory Entries</p> <p>Name: Sashweights & Metalwork Ltd Location: 14, Gorst Road, London, NW10 6LE Classification: Gate Manufacturers Status: Inactive Positional Accuracy: Automatically positioned to the address</p>	A12NE (W)	398	-	520652 182411
162	<p>Contemporary Trade Directory Entries</p> <p>Name: Garry'S Recoveries Location: 14, Gorst Road, London, NW10 6LE Classification: Car Breakdown & Recovery Services Status: Inactive Positional Accuracy: Automatically positioned to the address</p>	A12NE (W)	398	-	520652 182411
162	<p>Contemporary Trade Directory Entries</p> <p>Name: Q U E S Construction Ltd Location: 14, Gorst Road, London, NW10 6LE Classification: Joinery Manufacturers Status: Inactive Positional Accuracy: Manually positioned to the address or location</p>	A12NE (W)	398	-	520652 182411
163	<p>Contemporary Trade Directory Entries</p> <p>Name: Marasu'S Petits Fours Ltd Location: Unit 8, Powergate Business Park, Volt Avenue, London, NW10 6PW Classification: Confectionery Manufacturers Status: Active Positional Accuracy: Automatically positioned to the address</p>	A18SW (NW)	361	-	520890 182751
163	<p>Contemporary Trade Directory Entries</p> <p>Name: Mars International Location: Unit 10, Kingham Ind Est, Everitt Rd, London, NW10 6PL Classification: Distribution Services Status: Inactive Positional Accuracy: Manually positioned within the geographical locality</p>	A18SW (NW)	378	-	520916 182782
163	<p>Contemporary Trade Directory Entries</p> <p>Name: Espirit Location: Unit 1, Kingham Industrial Estate, 21, Everitt Road, London, NW10 6PL Classification: Car Body Repairs Status: Active Positional Accuracy: Automatically positioned to the address</p>	A18SW (NW)	387	-	520929 182798
163	<p>Contemporary Trade Directory Entries</p> <p>Name: M And M Metal Works Ltd Location: Unit 1, London, NW10 6PL Classification: Metal Workers Status: Inactive Positional Accuracy: Manually positioned within the geographical locality</p>	A18SW (NW)	387	-	520929 182798
163	<p>Contemporary Trade Directory Entries</p> <p>Name: Am Repair Centre Location: Unit 2, Kingham Industrial Estate, 21, Everitt Road, London, NW10 6PL Classification: Car Body Repairs Status: Inactive Positional Accuracy: Automatically positioned to the address</p>	A18SW (NW)	387	-	520920 182794
163	<p>Contemporary Trade Directory Entries</p> <p>Name: St Tropez Leisure Location: Unit 8, Kingham Ind Est, Everitt Rd, London, NW10 6PL Classification: Lingerie & Hosiery Manufacturers & Wholesalers Status: Inactive Positional Accuracy: Manually positioned within the geographical locality</p>	A18SW (NW)	389	-	520878 182775
163	<p>Contemporary Trade Directory Entries</p> <p>Name: St Andrews Press Location: Unit 3, Kingham Industrial Estate, 21, Everitt Road, London, NW10 6PL Classification: Printers Status: Inactive Positional Accuracy: Automatically positioned to the address</p>	A18SW (NW)	390	-	520914 182794
163	<p>Contemporary Trade Directory Entries</p> <p>Name: Kingham Autos Location: Unit 1, Kingham Industrial Estate, 21, Everitt Road, London, NW10 6PL Classification: Garage Services Status: Inactive Positional Accuracy: Automatically positioned to the address</p>	A18SW (NW)	397	-	520881 182786
163	<p>Contemporary Trade Directory Entries</p> <p>Name: G Ghazi Location: Unit 1, Kingham Industrial Estate, 21, Everitt Road, London, NW10 6PL Classification: Distribution Services Status: Inactive Positional Accuracy: Automatically positioned to the address</p>	A18SW (NW)	397	-	520881 182786

Map ID	Details	Quadrant Reference (Compass Direction)	Estimated Distance From Site	Contact	NGR
163	Contemporary Trade Directory Entries Name: A & J Uk Cars Ltd Location: 11 Everitt Rd, London, NW10 6PL Classification: Car Dealers - Used Status: Inactive Positional Accuracy: Manually positioned within the geographical locality	A18SW (NW)	397	-	520895 182794
163	Contemporary Trade Directory Entries Name: M & M Metalwork Ltd Location: Unit 7, Kingham Industrial Estate, 21, Everitt Road, London, NW10 6PL Classification: Metal Products - Fabricated Status: Active Positional Accuracy: Automatically positioned to the address	A18SW (NW)	400	-	520869 182784
164	Contemporary Trade Directory Entries Name: Superhire Location: 55, Chase Road, London, NW10 6LU Classification: Furniture Manufacturers - Home & Office Status: Active Positional Accuracy: Automatically positioned to the address	A13SW (SW)	363	-	520828 182083
165	Contemporary Trade Directory Entries Name: Peter'S Auto Repairs Ltd Location: 17, Gorst Road, London, NW10 6LA Classification: Garage Services Status: Active Positional Accuracy: Automatically positioned to the address	A12SE (W)	368	-	520687 182347
166	Contemporary Trade Directory Entries Name: Uttam Location: 13, Gorst Road, London, NW10 6LA Classification: Clothing & Fabrics - Manufacturers Status: Inactive Positional Accuracy: Automatically positioned to the address	A12SE (W)	368	-	520694 182311
166	Contemporary Trade Directory Entries Name: Tomasz Valentine Ltd Location: 24, Sunbeam Road, Park Royal, NW10 6JL Classification: Homefurnishings - Manufacturers Status: Active Positional Accuracy: Automatically positioned to the address	A12SE (W)	369	-	520694 182311
166	Contemporary Trade Directory Entries Name: G S B Motors Location: 1, Sunbeam Road, London, NW10 6JP Classification: Garage Services Status: Active Positional Accuracy: Automatically positioned to the address	A12SE (W)	377	-	520699 182270
166	Contemporary Trade Directory Entries Name: Galicia Laundry Ltd Location: Unit 3, 3, Sunbeam Road, London, NW10 6JP Classification: Laundries & Launderettes Status: Inactive Positional Accuracy: Manually positioned to the address or location	A12SE (W)	407	-	520677 182237
166	Contemporary Trade Directory Entries Name: Blue Gem Outlook Location: Unit 3, 3, Sunbeam Road, London, NW10 6JP Classification: Clothing Accessory Manufacturers Status: Inactive Positional Accuracy: Automatically positioned to the address	A12SE (W)	407	-	520677 182237
167	Contemporary Trade Directory Entries Name: Persia Marble Ltd Location: Channel Gate Rd, London, NW10 6UQ Classification: Floorcoverings - Manufacturers & Wholesalers Status: Inactive Positional Accuracy: Manually positioned to the road within the address or location	A14NW (NE)	373	-	521486 182714
167	Contemporary Trade Directory Entries Name: G & G Clearance Services Location: 22, Goodhall Street, London, NW10 6TU Classification: Waste Disposal Services Status: Inactive Positional Accuracy: Automatically positioned to the address	A14NW (NE)	408	-	521525 182720
168	Contemporary Trade Directory Entries Name: Sixty Six Ltd Location: Unit 2d Standard Rd, London, NW10 6EU Classification: Garage Services Status: Inactive Positional Accuracy: Manually positioned to the road within the address or location	A12NE (W)	373	-	520689 182501

Map ID	Details	Quadrant Reference (Compass Direction)	Estimated Distance From Site	Contact	NGR
169	Contemporary Trade Directory Entries Name: Diamond Transmissions Location: 3, Minerva Road, London, NW10 6HJ Classification: Gearboxes Status: Inactive Positional Accuracy: Automatically positioned to the address	A12NE (NW)	377	-	520727 182603
169	Contemporary Trade Directory Entries Name: Lee'S B M W Location: 3, Minerva Road, London, NW10 6HJ Classification: Garage Services Status: Active Positional Accuracy: Automatically positioned to the address	A12NE (NW)	379	-	520723 182599
169	Contemporary Trade Directory Entries Name: Minerva Motors Ltd Location: 5, Minerva Road, LONDON, NW10 6HJ Classification: Garage Services Status: Inactive Positional Accuracy: Automatically positioned to the address	A12NE (NW)	398	-	520714 182621
169	Contemporary Trade Directory Entries Name: Dd'S Kosher Sandwiches Ltd Location: 54a, Minerva Road, London, NW10 6HJ Classification: Food Products - Manufacturers Status: Inactive Positional Accuracy: Automatically positioned to the address	A12NE (NW)	398	-	520714 182621
169	Contemporary Trade Directory Entries Name: Grade House Location: 7-11, Minerva Road, London, NW10 6HJ Classification: Clothing & Fabrics - Manufacturers Status: Inactive Positional Accuracy: Automatically positioned to the address	A12NE (NW)	407	-	520695 182607
169	Contemporary Trade Directory Entries Name: Arctic Coldrooms Location: 7-11, Minerva Road, London, NW10 6HJ Classification: Refrigeration Equipment Manufacturers & Distributors Status: Inactive Positional Accuracy: Automatically positioned to the address	A12NE (NW)	407	-	520695 182607
169	Contemporary Trade Directory Entries Name: G F M Fashions Ltd Location: 7-11, Minerva Road, London, NW10 6HJ Classification: Clothing & Fabrics - Manufacturers Status: Inactive Positional Accuracy: Automatically positioned to the address	A12NE (NW)	407	-	520695 182607
169	Contemporary Trade Directory Entries Name: Bigham'S Global Gastronomy Location: 7-11, Minerva Road, London, NW10 6HJ Classification: Food Products - Manufacturers Status: Inactive Positional Accuracy: Automatically positioned to the address	A12NE (NW)	407	-	520695 182607
169	Contemporary Trade Directory Entries Name: Butlers Specialised Glass Co Location: 7-11, Minerva Road, London, NW10 6HJ Classification: Glass Products - Manufacturers Status: Inactive Positional Accuracy: Manually positioned to the address or location	A12NE (NW)	407	-	520695 182607
169	Contemporary Trade Directory Entries Name: Goodnews Communications Services Ltd Location: 7-11, Minerva Road, London, NW10 6HJ Classification: Telecommunications Equipment & Systems Status: Inactive Positional Accuracy: Manually positioned to the address or location	A12NE (NW)	407	-	520695 182607
169	Contemporary Trade Directory Entries Name: Alex Rae Location: 7-11, Minerva Road, London, NW10 6HJ Classification: Automation Systems & Equipment Status: Inactive Positional Accuracy: Manually positioned to the address or location	A12NE (NW)	407	-	520695 182607
169	Contemporary Trade Directory Entries Name: Goodman Fine Art Framing Ltd Location: 7-11, Minerva Road, London, NW10 6HJ Classification: Art Restoration & Picture Cleaning Status: Inactive Positional Accuracy: Manually positioned to the address or location	A12NE (NW)	407	-	520695 182607

Map ID	Details	Quadrant Reference (Compass Direction)	Estimated Distance From Site	Contact	NGR
169	Contemporary Trade Directory Entries Name: Cool Matters Location: Unit B3, 7-11, Minerva Road, London, NW10 6HJ Classification: Air Conditioning & Refrigeration Contractors Status: Inactive Positional Accuracy: Manually positioned to the address or location	A12NE (NW)	407	-	520695 182607
169	Contemporary Trade Directory Entries Name: Jaclino Cleaning Services Ltd Location: 7-11, Minerva Road, London, NW10 6HJ Classification: Cleaning Services - Commercial Status: Inactive Positional Accuracy: Manually positioned to the address or location	A12NE (NW)	407	-	520695 182607
169	Contemporary Trade Directory Entries Name: Drinks On Draught Location: 7-11, Minerva Road, London, NW10 6HJ Classification: Soft Drinks - Manufacturers Status: Inactive Positional Accuracy: Manually positioned to the address or location	A12NE (NW)	407	-	520695 182607
169	Contemporary Trade Directory Entries Name: Kinsman Air Systems Location: 7-11, Minerva Road, London, NW10 6HJ Classification: Air Conditioning & Refrigeration Contractors Status: Inactive Positional Accuracy: Manually positioned to the address or location	A12NE (NW)	407	-	520695 182607
169	Contemporary Trade Directory Entries Name: Blue Knight Cleaning Services Location: 7-11, Minerva Road, London, NW10 6HJ Classification: Commercial Cleaning Services Status: Active Positional Accuracy: Automatically positioned to the address	A12NE (NW)	407	-	520695 182607
170	Contemporary Trade Directory Entries Name: Levantine Uk Ltd Location: Unit 4, Atlas House, Atlas Road, LONDON, NW10 6DN Classification: Food Products - Manufacturers Status: Active Positional Accuracy: Automatically positioned to the address	A18SE (N)	377	-	521201 182866
171	Contemporary Trade Directory Entries Name: Imperial Location: 65, North Acton Road, London, NW10 6PJ Classification: Sheet Metal Work Status: Inactive Positional Accuracy: Automatically positioned to the address	A18SW (NW)	382	-	520820 182727
171	Contemporary Trade Directory Entries Name: Fiction Clothing Co (Uk) Ltd Location: 112-114, North Acton Road, London, NW10 6QH Classification: Clothing & Fabrics - Manufacturers Status: Inactive Positional Accuracy: Automatically positioned to the address	A12NE (NW)	397	-	520779 182708
171	Contemporary Trade Directory Entries Name: Kebony Cleaning Location: 32, Newark Crescent, London, NW10 7BA Classification: Cleaning Services - Domestic Status: Inactive Positional Accuracy: Automatically positioned to the address	A17SE (NW)	441	-	520745 182737
172	Contemporary Trade Directory Entries Name: Watford Scaffolding Location: Channel Gate Road, London, nw10 6uq Classification: Scaffolding & Work Platforms Status: Inactive Positional Accuracy: Manually positioned within the geographical locality	A18SE (NE)	384	-	521368 182828
172	Contemporary Trade Directory Entries Name: English Welsh & Scottish Railway International Location: Willesden Freight Terminal, Channel Gate Road, LONDON, NW10 6UQ Classification: Freight Forwarders Status: Inactive Positional Accuracy: Automatically positioned to the address	A18SE (NE)	384	-	521368 182828
172	Contemporary Trade Directory Entries Name: Atlas Recovery Location: Willesden Freight Terminal, Channel Gate Road, London, NW10 6UQ Classification: Car Breakdown & Recovery Services Status: Inactive Positional Accuracy: Manually positioned to the address or location	A18SE (NE)	384	-	521368 182828

Map ID	Details	Quadrant Reference (Compass Direction)	Estimated Distance From Site	Contact	NGR
172	Contemporary Trade Directory Entries Name: Freightbus Ltd Location: Willesden Freight Terminal, Channel Gate Road, London, NW10 6UQ Classification: Freight Forwarders Status: Inactive Positional Accuracy: Manually positioned to the address or location	A18SE (NE)	384	-	521368 182828
172	Contemporary Trade Directory Entries Name: Three Colours Location: Willesden Freight Terminal, Channel Gate Road, London, NW10 6UQ Classification: Distribution Services Status: Inactive Positional Accuracy: Automatically positioned to the address	A18SE (NE)	384	-	521368 182828
172	Contemporary Trade Directory Entries Name: Watford Scaffolding Location: Channel Gate Road, London, NW10 6UQ Classification: Scaffolding & Work Platforms Status: Inactive Positional Accuracy: Manually positioned within the geographical locality	A18SE (NE)	384	-	521368 182828
172	Contemporary Trade Directory Entries Name: T G S Freight Services Location: Channel Gate Rd, London, NW10 6UQ Classification: Freight Services Status: Inactive Positional Accuracy: Manually positioned within the geographical locality	A18SE (NE)	406	-	521396 182838
172	Contemporary Trade Directory Entries Name: Telecommunicable Plc Location: Channel Gate Rd, London, NW10 6UQ Classification: Telecommunications Equipment & Systems Status: Inactive Positional Accuracy: Manually positioned within the geographical locality	A18SE (NE)	409	-	521356 182862
172	Contemporary Trade Directory Entries Name: Railways Location: Channel Gate Rd, London, NW10 6UQ Classification: Bottle Manufacturers & Suppliers Status: Inactive Positional Accuracy: Manually positioned within the geographical locality	A18SE (NE)	410	-	521389 182846
172	Contemporary Trade Directory Entries Name: Wembley Group Ltd Location: Willesden Freight Terminal, Channel Gate Road, London, NW10 6UQ Classification: Waste Disposal Services Status: Inactive Positional Accuracy: Automatically positioned to the address	A18SE (NE)	415	-	521388 182853
173	Contemporary Trade Directory Entries Name: Bright Castle Cleaning Services Ltd Location: 87, Wells House Road, London, NW10 6ED Classification: Commercial Cleaning Services Status: Active Positional Accuracy: Automatically positioned to the address	A8NE (S)	408	-	521235 181885
174	Contemporary Trade Directory Entries Name: Lennox Auto Ltd Location: 63 North Acton Road, London, NW10 6PJ Classification: Car Dealers - Used Status: Active Positional Accuracy: Automatically positioned to the address	A18SW (NW)	408	-	520829 182767
174	Contemporary Trade Directory Entries Name: Global Location: 63, North Acton Road, London, NW10 6PJ Classification: Car Dealers - Used Status: Inactive Positional Accuracy: Manually positioned to the address or location	A18SW (NW)	408	-	520829 182767
174	Contemporary Trade Directory Entries Name: Global Cars Location: 63, North Acton Road, London, NW10 6PJ Classification: Car Dealers - Used Status: Inactive Positional Accuracy: Automatically positioned to the address	A18SW (NW)	408	-	520829 182767
175	Contemporary Trade Directory Entries Name: H T C Park Royal Location: Unit 2, Bush Industrial Estate, Standard Road, London, NW10 6DF Classification: Commercial Vehicle Servicing, Repairs, Parts & Accessories Status: Active Positional Accuracy: Automatically positioned to the address	A12NE (W)	412	-	520639 182449

Map ID	Details	Quadrant Reference (Compass Direction)	Estimated Distance From Site	Contact	NGR
175	Contemporary Trade Directory Entries Name: Saregama Plc Location: Unit 3, Bush Industrial Estate, Standard Road, London, NW10 6DF Classification: Record, Tape & CD Manufacturers & Wholesalers Status: Inactive Positional Accuracy: Manually positioned to the address or location	A12NE (W)	428	-	520622 182430
176	Contemporary Trade Directory Entries Name: Ixxy'S Bagels Ltd Location: Unit 3, Atlas House, Atlas Road, LONDON, NW10 6DN Classification: Manufacturers Status: Inactive Positional Accuracy: Automatically positioned to the address	A18SE (N)	416	-	521180 182905
176	Contemporary Trade Directory Entries Name: Conversion (2000) Location: Unit 3c, Atlas House, Atlas Road, London, NW10 6DN Classification: Car Manufacturers Status: Inactive Positional Accuracy: Automatically positioned to the address	A18SE (N)	441	-	521162 182929
177	Contemporary Trade Directory Entries Name: Millpac Ltd Location: 8-12, Minerva Road, London, NW10 6HJ Classification: Plastics - Injection Moulding Status: Inactive Positional Accuracy: Automatically positioned to the address	A12NE (NW)	424	-	520719 182677
177	Contemporary Trade Directory Entries Name: Waivis Location: 14, Minerva Road, LONDON, NW10 6HJ Classification: Furniture Manufacturers - Home & Office Status: Inactive Positional Accuracy: Automatically positioned to the address	A12NE (NW)	444	-	520687 182664
177	Contemporary Trade Directory Entries Name: R H Roseblade & Sons Ltd Location: 18, Minerva Road, London, NW10 6HJ Classification: Foundries Status: Inactive Positional Accuracy: Automatically positioned to the address	A12NE (NW)	473	-	520652 182664
177	Contemporary Trade Directory Entries Name: Aro Marble Ltd Location: 18, Minerva Road, London, NW10 6HJ Classification: Fireplaces & Mantelpieces Status: Active Positional Accuracy: Automatically positioned to the address	A12NE (NW)	473	-	520652 182664
178	Contemporary Trade Directory Entries Name: Terrible Twins Location: Unit 2, 10-24, Standard Road, London, NW10 6EU Classification: Clothing & Fabrics - Manufacturers Status: Inactive Positional Accuracy: Automatically positioned to the address	A12NE (W)	428	-	520651 182564
179	Contemporary Trade Directory Entries Name: Ibb Polish Building Wholesale Location: 18-22, Gorst Road, London, NW10 6LE Classification: Builders' Merchants Status: Inactive Positional Accuracy: Manually positioned to the address or location	A12SE (W)	437	-	520615 182355
179	Contemporary Trade Directory Entries Name: I B B Polish Building Wholesale Location: 18-22, Gorst Road, London, NW10 6LE Classification: Builders' Merchants Status: Inactive Positional Accuracy: Automatically positioned to the address	A12SE (W)	437	-	520615 182355
179	Contemporary Trade Directory Entries Name: Dina Location: 24-26, Gorst Road, London, NW10 6LE Classification: Food Products - Manufacturers Status: Active Positional Accuracy: Automatically positioned to the address	A12SE (W)	472	-	520579 182372
180	Contemporary Trade Directory Entries Name: Excelcia Ltd Location: 7, Sunbeam Road, London, NW10 6JP Classification: Razor Blade Manufacturers Status: Active Positional Accuracy: Automatically positioned to the address	A12SE (W)	440	-	520639 182248

Map ID	Details	Quadrant Reference (Compass Direction)	Estimated Distance From Site	Contact	NGR
180	<p>Contemporary Trade Directory Entries</p> <p>Name: Carcare Pro Location: 7, Sunbeam Road, London, NW10 6JP Classification: Garage Services Status: Inactive Positional Accuracy: Automatically positioned to the address</p>	A12SE (W)	440	-	520639 182248
180	<p>Contemporary Trade Directory Entries</p> <p>Name: Sylvia Grey Laundries Ltd Location: 25-35, Gorst Road, London, NW10 6LA Classification: Laundries & Launderettes Status: Active Positional Accuracy: Automatically positioned to the address</p>	A12SE (W)	449	-	520616 182291
180	<p>Contemporary Trade Directory Entries</p> <p>Name: Jedpoint Services Location: 25-35, Gorst Road, London, NW10 6LA Classification: Mot Testing Centres Status: Inactive Positional Accuracy: Manually positioned to the address or location</p>	A12SE (W)	458	-	520608 182286
181	<p>Contemporary Trade Directory Entries</p> <p>Name: Tarmac Location: Channel Gate Road, London, NW10 6TU Classification: Cement Manufacturers & Distributors Status: Active Positional Accuracy: Manually positioned within the geographical locality</p>	A19SW (NE)	450	-	521543 182765
181	<p>Contemporary Trade Directory Entries</p> <p>Name: Top (Europe) Medical Ltd Location: 45, Goodhall Street, London, NW10 6TT Classification: Medical Equipment Manufacturers Status: Inactive Positional Accuracy: Automatically positioned to the address</p>	A19SW (NE)	483	-	521575 182778
182	<p>Contemporary Trade Directory Entries</p> <p>Name: Dooa Wholesalers Ltd Location: Dooa House, 55-61, North Acton Road, London, NW10 6PH Classification: Cosmetic Manufacturers Status: Inactive Positional Accuracy: Automatically positioned to the address</p>	A18SW (NW)	451	-	520870 182841
182	<p>Contemporary Trade Directory Entries</p> <p>Name: Dooa Location: Dooa House 55-61, North Acton Road, London, NW10 6PH Classification: Cosmetic Manufacturers Status: Active Positional Accuracy: Automatically positioned to the address</p>	A18SW (NW)	451	-	520870 182841
183	<p>Contemporary Trade Directory Entries</p> <p>Name: Advanced Fabrications Location: 26-28, Standard Road, London, NW10 6EU Classification: Plastic Products - Manufacturers Status: Inactive Positional Accuracy: Automatically positioned to the address</p>	A12NE (W)	456	-	520602 182492
183	<p>Contemporary Trade Directory Entries</p> <p>Name: Furrytails Ltd Location: 26-28, Standard Road, London, NW10 6EU Classification: Toys, Games & Sporting Goods - Manufacturers Status: Inactive Positional Accuracy: Automatically positioned to the address</p>	A12NE (W)	466	-	520592 182495
183	<p>Contemporary Trade Directory Entries</p> <p>Name: Anello & Davide (Bespoke & Theatrical) Ltd Location: 28a, Standard Road, London, NW10 6EU Classification: Footwear Manufacturers & Wholesale Status: Inactive Positional Accuracy: Manually positioned to the address or location</p>	A12NE (W)	466	-	520592 182495
183	<p>Contemporary Trade Directory Entries</p> <p>Name: Making Room Location: 26-28, Standard Road, London, NW10 6EU Classification: Woodworking Machinery Status: Inactive Positional Accuracy: Manually positioned to the address or location</p>	A12NE (W)	466	-	520592 182495
183	<p>Contemporary Trade Directory Entries</p> <p>Name: Express Chef Manufacturing Location: Unit 4b 7-11 Business Centre, Standard Rd, London, NW10 6EU Classification: Food Products - Manufacturers Status: Inactive Positional Accuracy: Manually positioned to the road within the address or location</p>	A12NE (W)	474	-	520580 182470

Map ID	Details	Quadrant Reference (Compass Direction)	Estimated Distance From Site	Contact	NGR
183	Contemporary Trade Directory Entries Name: Furrytails Ltd Location: 26-28, Standard Road, London, NW10 6EU Classification: Toys, Games & Sporting Goods - Manufacturers Status: Inactive Positional Accuracy: Automatically positioned to the address	A12NE (W)	477	-	520585 182515
183	Contemporary Trade Directory Entries Name: Serv-U-Tech Location: 26-28, Standard Road, London, NW10 6EU Classification: Filtration Systems & Services Status: Inactive Positional Accuracy: Manually positioned to the address or location	A12NE (W)	477	-	520585 182515
183	Contemporary Trade Directory Entries Name: M B A Autos Ltd Location: 26-28, Standard Road, London, NW10 6EU Classification: Garage Services Status: Inactive Positional Accuracy: Automatically positioned to the address	A12NE (W)	477	-	520585 182515
183	Contemporary Trade Directory Entries Name: Sakura Battery Location: Unit 1,10-24 Standard Rd, London, NW10 6EU Classification: Battery Manufacturers & Supplies Status: Inactive Positional Accuracy: Manually positioned to the address or location	A12NE (W)	478	-	520597 182562
183	Contemporary Trade Directory Entries Name: Loubnan Natural Foods Location: Unit 1, 10-24, Standard Road, London, NW10 6EU Classification: Food Products - Manufacturers Status: Active Positional Accuracy: Automatically positioned to the address	A12NE (W)	478	-	520597 182563
183	Contemporary Trade Directory Entries Name: Robinson'S Car Services Ltd Location: 34, Standard Road, London, NW10 6EU Classification: Garage Services Status: Active Positional Accuracy: Automatically positioned to the address	A12NE (W)	495	-	520559 182476
183	Contemporary Trade Directory Entries Name: Carfix Garage Location: 34, Standard Road, London, NW10 6EU Classification: Garage Services Status: Active Positional Accuracy: Automatically positioned to the address	A12NE (W)	495	-	520559 182476
184	Contemporary Trade Directory Entries Name: Crystal Logistics Location: Channel Gate Rd,Old Oak La, London, NW10 6EJ Classification: Road Haulage Services Status: Inactive Positional Accuracy: Manually positioned to the road within the address or location	A14NW (NE)	462	-	521591 182716
184	Contemporary Trade Directory Entries Name: E & A Location: 30, Old Oak Lane, London, NW10 6EJ Classification: Reclamation Centres Status: Inactive Positional Accuracy: Automatically positioned to the address	A14NW (NE)	480	-	521610 182720
184	Contemporary Trade Directory Entries Name: E & A Location: 30, Old Oak Lane, London, NW10 6EJ Classification: Reclamation Centres Status: Inactive Positional Accuracy: Automatically positioned to the address	A14NW (NE)	481	-	521610 182720
185	Contemporary Trade Directory Entries Name: Esso Location: Victoria Road, London, W3 6UP Classification: Petrol Filling Stations Status: Inactive Positional Accuracy: Automatically positioned to the address	A8NW (SW)	466	-	520831 181937
185	Contemporary Trade Directory Entries Name: North Acton Service Station Location: Victoria Road, London, W3 6UP Classification: Petrol Filling Stations - 24 Hour Status: Inactive Positional Accuracy: Manually positioned to the address or location	A8NW (SW)	499	-	520817 181906

Map ID	Details	Quadrant Reference (Compass Direction)	Estimated Distance From Site	Contact	NGR
186	<p>Contemporary Trade Directory Entries</p> <p>Name: Combined Energy Projects Ltd Location: Acorn House, Victoria Road, London, W3 6XU Classification: Electricity Companies Status: Inactive Positional Accuracy: Automatically positioned to the address</p>	A8NW (SW)	483	-	520869 181887
187	<p>Contemporary Trade Directory Entries</p> <p>Name: West London Art Factory Location: 140, Wales Farm Road, London, W3 6UG Classification: Screen Process Printers Status: Inactive Positional Accuracy: Automatically positioned to the address</p>	A8NW (S)	492	-	520968 181823
187	<p>Contemporary Trade Directory Entries</p> <p>Name: Appy Food & Drinks Location: 140, Wales Farm Road, London, W3 6UG Classification: Soft Drinks - Manufacturers Status: Inactive Positional Accuracy: Automatically positioned to the address</p>	A8NW (S)	492	-	520968 181823
187	<p>Contemporary Trade Directory Entries</p> <p>Name: Jaguar Freight Services Ltd Location: 140, Wales Farm Road, London, W3 6UG Classification: Freight Forwarders Status: Inactive Positional Accuracy: Automatically positioned to the address</p>	A8NW (S)	492	-	520968 181823
187	<p>Contemporary Trade Directory Entries</p> <p>Name: P J Motors Location: 140, Wales Farm Road, London, W3 6UG Classification: Garage Services Status: Inactive Positional Accuracy: Manually positioned to the address or location</p>	A8NW (S)	492	-	520968 181823
187	<p>Contemporary Trade Directory Entries</p> <p>Name: Maj Express Ltd Location: 140, Wales Farm Road, London, W3 6UG Classification: Car Body Repairs Status: Inactive Positional Accuracy: Manually positioned to the address or location</p>	A8NW (S)	492	-	520968 181823
187	<p>Contemporary Trade Directory Entries</p> <p>Name: London Car Centre Location: 140, Wales Farm Road, London, W3 6UG Classification: Car Dealers Status: Inactive Positional Accuracy: Manually positioned to the address or location</p>	A8NW (S)	492	-	520968 181823
187	<p>Contemporary Trade Directory Entries</p> <p>Name: Auto Pro Service Ltd Location: 140, Wales Farm Road, London, W3 6UG Classification: Garage Services Status: Inactive Positional Accuracy: Automatically positioned to the address</p>	A8NW (S)	492	-	520968 181823
187	<p>Contemporary Trade Directory Entries</p> <p>Name: Left Hand Drive Location: 140, Wales Farm Road, London, W3 6UG Classification: Car Dealers Status: Inactive Positional Accuracy: Automatically positioned to the address</p>	A8NW (S)	492	-	520968 181823
187	<p>Contemporary Trade Directory Entries</p> <p>Name: West London Art Factory Location: 140, Wales Farm Road, London, W3 6UG Classification: Screen Process Printers Status: Inactive Positional Accuracy: Automatically positioned to the address</p>	A8NW (S)	492	-	520968 181823
187	<p>Contemporary Trade Directory Entries</p> <p>Name: London Car Store Location: 140, Wales Farm Road, London, W3 6UG Classification: Car Dealers Status: Inactive Positional Accuracy: Manually positioned to the address or location</p>	A8NW (S)	493	-	520968 181822
187	<p>Contemporary Trade Directory Entries</p> <p>Name: Transport Exchange Group Location: 140, Wales Farm Road, London, W3 6UG Classification: Freight Forwarders Status: Inactive Positional Accuracy: Automatically positioned to the address</p>	A8NW (S)	514	-	520951 181807

Map ID	Details	Quadrant Reference (Compass Direction)	Estimated Distance From Site	Contact	NGR
188	Contemporary Trade Directory Entries Name: Mail Logistics Ltd Location: Unit 2, Victoria Industrial Estate, Victoria Road, London, W3 6UU Classification: Distribution Services Status: Inactive Positional Accuracy: Automatically positioned to the address	A8NW (S)	492	-	521104 181793
188	Contemporary Trade Directory Entries Name: Mdc International Ltd Location: Unit 2, Victoria Industrial Estate, Victoria Road, London, W3 6UU Classification: Lighting Manufacturers Status: Inactive Positional Accuracy: Automatically positioned to the address	A8NW (S)	492	-	521104 181793
189	Contemporary Trade Directory Entries Name: Al-Sqr Express Ltd Location: Unit 1, 13-15, Sunbeam Road, London, NW10 6JP Classification: Freight Forwarders Status: Active Positional Accuracy: Automatically positioned to the address	A12SE (W)	500	-	520584 182221
189	Contemporary Trade Directory Entries Name: Galicia Laundry Location: Units 1-2, 3 Sunbeam Road, London, NW10 6JP Classification: Laundries & Launderettes Status: Active Positional Accuracy: Manually positioned within the geographical locality	A12SE (W)	500	-	520590 182202
189	Contemporary Trade Directory Entries Name: 2 Pm Ltd Location: Unit 1,13-15 Sunbeam Rd, London, NW10 6JP Classification: Print Finishers Status: Inactive Positional Accuracy: Manually positioned to the address or location	A12SE (W)	502	-	520583 182220
189	Contemporary Trade Directory Entries Name: Euro Glass Location: 19 Sunbeam Rd, London, NW10 6JP Classification: Glass Products - Manufacturers Status: Inactive Positional Accuracy: Manually positioned to the address or location	A12SE (W)	530	-	520555 182215
189	Contemporary Trade Directory Entries Name: Sunbeam Metalworks Location: 17-21, Sunbeam Road, London, NW10 6JP Classification: Metal Workers Status: Inactive Positional Accuracy: Automatically positioned to the address	A12SE (W)	534	-	520560 182187
189	Contemporary Trade Directory Entries Name: Sunbeam Metal Works Ltd Location: 17-21, Sunbeam Road, London, NW10 6JP Classification: Metal Workers Status: Inactive Positional Accuracy: Automatically positioned to the address	A12SE (W)	534	-	520560 182187
189	Contemporary Trade Directory Entries Name: Soyco Ltd Location: 17-21, Sunbeam Road, London, NW10 6JP Classification: Food Products - Manufacturers Status: Inactive Positional Accuracy: Automatically positioned to the address	A12SE (W)	534	-	520560 182187
189	Contemporary Trade Directory Entries Name: Sunbeam Paintworks Location: 17-21, Sunbeam Road, London, NW10 6JP Classification: Spraying - Paint & Coatings Status: Inactive Positional Accuracy: Manually positioned to the address or location	A12SE (W)	534	-	520560 182187
189	Contemporary Trade Directory Entries Name: Pleasure Location: 10d, Cullen Way, Park Royal, NW10 6JZ Classification: Clothing & Fabrics - Manufacturers Status: Inactive Positional Accuracy: Automatically positioned to the address	A12SE (W)	543	-	520555 182174
190	Contemporary Trade Directory Entries Name: L Adams Ltd Location: 22 Minerva Rd, London, NW10 6HS Classification: Precision Engineers Status: Inactive Positional Accuracy: Manually positioned to the address or location	A12NE (NW)	502	-	520613 182656

Map ID	Details	Quadrant Reference (Compass Direction)	Estimated Distance From Site	Contact	NGR
190	Contemporary Trade Directory Entries Name: Middlesex Hose & Fittings Ltd Location: Unit 5, The Cromwell Centre 24-30, Minerva Road, London, NW10 6HH Classification: Hydraulic Equipment & Accessories - Sales & Service Status: Active Positional Accuracy: Automatically positioned to the address	A12NE (NW)	511	-	520592 182634
190	Contemporary Trade Directory Entries Name: S & G Precision Equipment Ltd Location: Unit 5, The Cromwell Centre, 24-30, Minerva Road, London, NW10 6HH Classification: Engineers - General Status: Inactive Positional Accuracy: Manually positioned to the address or location	A12NE (NW)	511	-	520592 182634
191	Contemporary Trade Directory Entries Name: Quantum Hygiene Ltd Location: 38, Standard Road, London, NW10 6EU Classification: Cleaning Services - Domestic Status: Active Positional Accuracy: Automatically positioned to the address	A12NE (W)	519	-	520535 182472
191	Contemporary Trade Directory Entries Name: Car Tints Location: 38, Standard Road, London, NW10 6EU Classification: Window Tinting Status: Active Positional Accuracy: Automatically positioned to the address	A12NE (W)	519	-	520535 182472
191	Contemporary Trade Directory Entries Name: Simply Services Ltd Location: 34-38, Standard Road, London, NW10 6EU Classification: Cleaning Services - Domestic Status: Inactive Positional Accuracy: Automatically positioned to the address	A12NE (W)	519	-	520535 182472
191	Contemporary Trade Directory Entries Name: Pit Start Garage Location: 38, Standard Road, London, NW10 6EU Classification: Garage Services Status: Active Positional Accuracy: Automatically positioned to the address	A12NE (W)	519	-	520535 182472
191	Contemporary Trade Directory Entries Name: Simply Services Location: 34-38, Standard Road, London, NW10 6EU Classification: Cleaning Services - Domestic Status: Inactive Positional Accuracy: Automatically positioned to the address	A12NE (W)	519	-	520535 182472
192	Contemporary Trade Directory Entries Name: H M Trade Print Ltd Location: Unit 4, The Cromwell Centre 24-30, Minerva Road, London, NW10 6HH Classification: Printers Status: Active Positional Accuracy: Automatically positioned to the address	A12NE (NW)	521	-	520578 182629
192	Contemporary Trade Directory Entries Name: H M Trade Printers Location: Unit 4, The Cromwell Centre 24-30, Minerva Road, London, NW10 6HH Classification: Printers Status: Inactive Positional Accuracy: Automatically positioned to the address	A12NE (NW)	521	-	520578 182629
192	Contemporary Trade Directory Entries Name: Ssangyong Hooper Alpe Ltd Location: 53, Minerva Road, London, NW10 6HJ Classification: Garage Services Status: Inactive Positional Accuracy: Automatically positioned in the proximity of the address	A12NE (W)	529	-	520553 182590
192	Contemporary Trade Directory Entries Name: Hooper Alpe Ltd Location: 53, Minerva Road, London, NW10 6HJ Classification: Garage Services Status: Inactive Positional Accuracy: Automatically positioned in the proximity of the address	A12NE (W)	529	-	520553 182590
192	Contemporary Trade Directory Entries Name: W & M Motors Location: 29b Minerva Road, London, NW10 6HJ Classification: Garage Services Status: Active Positional Accuracy: Manually positioned within the geographical locality	A12NE (W)	562	-	520525 182608

Map ID	Details	Quadrant Reference (Compass Direction)	Estimated Distance From Site	Contact	NGR
192	<p>Contemporary Trade Directory Entries</p> <p>Name: Mi-Tech Ltd Location: 24-30 Minerva Rd, London, NW10 6HJ Classification: Garage Services Status: Inactive Positional Accuracy: Automatically positioned to the address</p>	A12NE (W)	562	-	520525 182608
193	<p>Contemporary Trade Directory Entries</p> <p>Name: Combined Transport Ltd Location: Stephenson St, London, NW10 6TY Classification: Freight Forwarders Status: Inactive Positional Accuracy: Manually positioned to the road within the address or location</p>	A19SW (NE)	523	-	521557 182860
194	<p>Contemporary Trade Directory Entries</p> <p>Name: City Commercial Cleaning Location: 34-38, Standard Road, London, NW10 6EU Classification: Commercial Cleaning Services Status: Inactive Positional Accuracy: Automatically positioned to the address</p>	A12NE (W)	526	-	520533 182510
194	<p>Contemporary Trade Directory Entries</p> <p>Name: Amaco Group Ltd Location: 34, Standard Road, LONDON, NW10 6EU Classification: Car Body Repairs Status: Active Positional Accuracy: Automatically positioned to the address</p>	A12NE (W)	526	-	520533 182510
194	<p>Contemporary Trade Directory Entries</p> <p>Name: Sixty-Six Car Ltd Location: 37, Minerva Road, London, NW10 6HJ Classification: Garage Services Status: Active Positional Accuracy: Automatically positioned to the address</p>	A12NE (W)	531	-	520532 182527
194	<p>Contemporary Trade Directory Entries</p> <p>Name: Sixty-Six Car Ltd Location: 37, Minerva Road, London, NW10 6HJ Classification: Garage Services Status: Inactive Positional Accuracy: Automatically positioned to the address</p>	A12NE (W)	531	-	520532 182527
194	<p>Contemporary Trade Directory Entries</p> <p>Name: Bambinobabywear Location: 39, Minerva Road, London, NW10 6HJ Classification: Children & Babywear - Manufacturers & Wholesalers Status: Inactive Positional Accuracy: Automatically positioned to the address</p>	A12NE (W)	542	-	520519 182519
194	<p>Contemporary Trade Directory Entries</p> <p>Name: Malini Location: 39, Minerva Road, London, NW10 6HJ Classification: Textile Manufacturing Status: Inactive Positional Accuracy: Manually positioned to the address or location</p>	A12NE (W)	569	-	520496 182541
194	<p>Contemporary Trade Directory Entries</p> <p>Name: American Muffin Company Location: 39, Minerva Road, London, NW10 6HJ Classification: Confectionery Manufacturers Status: Active Positional Accuracy: Automatically positioned to the address</p>	A12NE (W)	570	-	520496 182541
194	<p>Contemporary Trade Directory Entries</p> <p>Name: Alferdous Sweets Location: Minerva Rd, London, NW10 6HJ Classification: Confectionery Manufacturers Status: Inactive Positional Accuracy: Manually positioned to the road within the address or location</p>	A12NE (W)	602	-	520464 182547
195	<p>Contemporary Trade Directory Entries</p> <p>Name: Clinical Trial Laboratory Services Ltd Location: Acorn Centre,30-34 Gorst Rd, London, NW10 6LE Classification: Laboratories Status: Inactive Positional Accuracy: Manually positioned to the address or location</p>	A12SE (W)	531	-	520522 182352
195	<p>Contemporary Trade Directory Entries</p> <p>Name: R & T Location: Unit 2, Sabre House, 36-38, Gorst Road, London, NW10 6LE Classification: Distribution Services Status: Inactive Positional Accuracy: Automatically positioned to the address</p>	A12SE (W)	554	-	520502 182321

Map ID	Details	Quadrant Reference (Compass Direction)	Estimated Distance From Site	Contact	NGR
195	<p>Contemporary Trade Directory Entries</p> <p>Name: London Postcard Co Location: Unit 3, Sabre House, 36-38, Gorst Road, London, NW10 6LE Classification: Greeting Card Publishers & Wholesalers Status: Inactive Positional Accuracy: Manually positioned to the address or location</p>	A12SE (W)	554	-	520502 182321
195	<p>Contemporary Trade Directory Entries</p> <p>Name: A K Impex Location: 42, Gorst Road, London, NW10 6LD Classification: Clothing & Fabrics - Manufacturers Status: Inactive Positional Accuracy: Manually positioned to the address or location</p>	A12SE (W)	588	-	520469 182315
196	<p>Contemporary Trade Directory Entries</p> <p>Name: Monitor Worldwide Ltd Location: Unit 4, Victoria Industrial Estate, Victoria Road, London, W3 6UU Classification: Distribution Services Status: Inactive Positional Accuracy: Automatically positioned to the address</p>	A8NW (S)	540	-	521087 181746
196	<p>Contemporary Trade Directory Entries</p> <p>Name: Creasetech Location: Unit 4, Victoria Industrial Estate, Victoria Road, London, W3 6UU Classification: Print Finishers Status: Inactive Positional Accuracy: Manually positioned to the address or location</p>	A8NW (S)	540	-	521087 181746
197	<p>Contemporary Trade Directory Entries</p> <p>Name: Renault Trucks London Location: 37-43, Gorst Road, LONDON, NW10 6LA Classification: Commercial Vehicle Dealers Status: Inactive Positional Accuracy: Automatically positioned to the address</p>	A12SE (W)	544	-	520523 182268
198	<p>Contemporary Trade Directory Entries</p> <p>Name: Freightliners The Location: 80 Goodhall St, London, NW10 6TS Classification: Freight Forwarders Status: Inactive Positional Accuracy: Manually positioned to the address or location</p>	A19SW (NE)	556	-	521586 182877
198	<p>Contemporary Trade Directory Entries</p> <p>Name: Btm International (Uk) Ltd Location: 80, Goodhall Street, London, NW10 6TS Classification: Frozen Food Processors & Distributors Status: Inactive Positional Accuracy: Automatically positioned to the address</p>	A19SW (NE)	557	-	521587 182877
198	<p>Contemporary Trade Directory Entries</p> <p>Name: Collins Motors Location: Unit 4, 86, Goodhall Street, LONDON, NW10 6TS Classification: Mot Testing Centres Status: Active Positional Accuracy: Automatically positioned to the address</p>	A19SW (NE)	597	-	521635 182885
198	<p>Contemporary Trade Directory Entries</p> <p>Name: Goodhall Motor Repairs Location: Unit 5, 86, Goodhall Street, London, NW10 6TS Classification: Garage Services Status: Inactive Positional Accuracy: Automatically positioned to the address</p>	A19SW (NE)	605	-	521639 182894
199	<p>Contemporary Trade Directory Entries</p> <p>Name: Middle East Cargo Services Location: Unit 6, Gateway Industrial Estate, Hythe Road, London, NW10 6RJ Classification: Freight Forwarders Status: Active Positional Accuracy: Automatically positioned to the address</p>	A14NW (E)	561	-	521754 182491
199	<p>Contemporary Trade Directory Entries</p> <p>Name: Middle East Cargo Services Location: Unit 6, Gateway Industrial Estate, Hythe Road, London, NW10 6RJ Classification: Freight Forwarders Status: Inactive Positional Accuracy: Manually positioned to the address or location</p>	A14NW (E)	561	-	521754 182491
199	<p>Contemporary Trade Directory Entries</p> <p>Name: F P S International Location: Unit 3 Gateway Indust Est, Hythe Rd, London, NW10 6RJ Classification: Food Products - Manufacturers Status: Inactive Positional Accuracy: Manually positioned to the address or location</p>	A14NW (E)	596	-	521790 182484

Map ID	Details	Quadrant Reference (Compass Direction)	Estimated Distance From Site	Contact	NGR
199	Contemporary Trade Directory Entries Name: Vantrunk Ltd Location: Unit 2, Gateway Industrial Estate, Hythe Road, London, NW10 6RJ Classification: Cable & Wire Equipment Manufacturers Status: Inactive Positional Accuracy: Automatically positioned to the address	A14NW (E)	606	-	521801 182482
200	Contemporary Trade Directory Entries Name: Le Pain Nouveau Location: Unit 4, 23-25, Sunbeam Road, London, NW10 6JP Classification: Manufacturers Status: Active Positional Accuracy: Automatically positioned to the address	A12SE (SW)	579	-	520549 182097
201	Contemporary Trade Directory Entries Name: D G Uk Textiles Ltd Location: 45-47a, Gorst Road, London, NW10 6LS Classification: Clothing & Fabrics - Manufacturers Status: Active Positional Accuracy: Automatically positioned to the address	A12SE (W)	582	-	520487 182261
201	Contemporary Trade Directory Entries Name: F G M City Graphics Location: 49-55, Gorst Road, London, NW10 6LS Classification: Printers Status: Active Positional Accuracy: Automatically positioned to the address	A12SE (W)	618	-	520461 182219
201	Contemporary Trade Directory Entries Name: Fine Print Location: 49-55, Gorst Road, London, NW10 6LS Classification: Printers Status: Inactive Positional Accuracy: Automatically positioned to the address	A12SW (W)	622	-	520447 182254
201	Contemporary Trade Directory Entries Name: Fine Print Location: 49-55, Gorst Road, London, NW10 6LS Classification: Printers Status: Inactive Positional Accuracy: Automatically positioned to the address	A12SW (W)	622	-	520447 182254
201	Contemporary Trade Directory Entries Name: Drake Print Finishers Ltd Location: 49-55, Gorst Road, London, NW10 6LS Classification: Printers Status: Inactive Positional Accuracy: Automatically positioned to the address	A12SW (W)	622	-	520447 182254
201	Contemporary Trade Directory Entries Name: Drake Print Finishers Ltd Location: 49-55, Gorst Road, London, NW10 6LS Classification: Print Finishers Status: Inactive Positional Accuracy: Automatically positioned to the address	A12SW (W)	622	-	520447 182254
201	Contemporary Trade Directory Entries Name: Hart Racing Location: 48, Gorst Road, London, NW10 6LD Classification: Garage Services Status: Inactive Positional Accuracy: Automatically positioned to the address	A12SW (W)	640	-	520421 182288
201	Contemporary Trade Directory Entries Name: Xavia Fashions Ltd Location: 57, Gorst Road, London, NW10 6LS Classification: Clothing & Fabrics - Manufacturers Status: Inactive Positional Accuracy: Automatically positioned to the address	A12SW (W)	649	-	520423 182238
201	Contemporary Trade Directory Entries Name: Bader International Trading Location: 57, Gorst Road, London, NW10 6LS Classification: Food Products - Manufacturers Status: Inactive Positional Accuracy: Automatically positioned to the address	A12SW (W)	649	-	520423 182238
202	Contemporary Trade Directory Entries Name: Jewson Location: 205, Old Oak Common Lane, London, W3 7DX Classification: Builders' Merchants Status: Active Positional Accuracy: Automatically positioned to the address	A8NE (S)	593	-	521392 181744

Map ID	Details	Quadrant Reference (Compass Direction)	Estimated Distance From Site	Contact	NGR
203	Contemporary Trade Directory Entries Name: Cars Wanted Cash Scrap Yards Ggg Location: Unit 36, London, w3 6uu Classification: Car Breakers & Dismantlers Status: Inactive Positional Accuracy: Manually positioned within the geographical locality	A8SW (S)	596	-	521008 181703
204	Contemporary Trade Directory Entries Name: Zabihah Ltd Location: Unit 4, 2, Cullen Way, Park Royal, NW10 6JZ Classification: Meat - Wholesale Status: Active Positional Accuracy: Automatically positioned to the address	A12SE (SW)	601	-	520521 182105
204	Contemporary Trade Directory Entries Name: Silver Wings Ltd Location: 2, Cullen Way, London, NW10 6JZ Classification: Car Body Repairs Status: Inactive Positional Accuracy: Automatically positioned to the address	A12SE (W)	619	-	520492 182126
204	Contemporary Trade Directory Entries Name: Silverwings Ltd Location: 2, Cullen Way, London, NW10 6JZ Classification: Car Body Repairs Status: Inactive Positional Accuracy: Automatically positioned to the address	A12SE (W)	619	-	520492 182126
204	Contemporary Trade Directory Entries Name: Thomas Charles Joinery Ltd Location: 2, Cullen Way, London, NW10 6JZ Classification: Joinery Manufacturers Status: Inactive Positional Accuracy: Automatically positioned to the address	A12SE (W)	619	-	520492 182126
204	Contemporary Trade Directory Entries Name: Diamond Vehicles Location: 8, Cullen Way, London, NW10 6JZ Classification: Mot Testing Centres Status: Active Positional Accuracy: Automatically positioned to the address	A12SE (SW)	623	-	520498 182100
205	Contemporary Trade Directory Entries Name: Lapp Cable Ltd Location: 46-50, Standard Road, London, NW10 6EF Classification: Electrical Goods - Manufacturers & Wholesalers Status: Inactive Positional Accuracy: Automatically positioned to the address	A12NW (W)	605	-	520450 182483
205	Contemporary Trade Directory Entries Name: Expedience Ltd Location: 46-50, Standard Road, London, NW10 6EF Classification: Printers Status: Inactive Positional Accuracy: Automatically positioned to the address	A12NW (W)	605	-	520450 182483
205	Contemporary Trade Directory Entries Name: Speedy Hire Centre Location: 41-45, Minerva Road, London, NW10 6HJ Classification: Lifting Equipment Status: Inactive Positional Accuracy: Automatically positioned to the address	A12NW (W)	618	-	520440 182510
205	Contemporary Trade Directory Entries Name: Speedy Hire Centre Location: 41-45, Minerva Road, London, NW10 6HJ Classification: Lifting Equipment Status: Active Positional Accuracy: Automatically positioned to the address	A12NW (W)	618	-	520440 182510
205	Contemporary Trade Directory Entries Name: Speedy Services Lifting Location: 41-45, Minerva Road, London, NW10 6HJ Classification: Lifting Equipment Status: Active Positional Accuracy: Automatically positioned to the address	A12NW (W)	618	-	520440 182510
206	Contemporary Trade Directory Entries Name: Crystal Location: Gnd Flr Reception Area, Lyra Court, Portal Way, Acton, W3 6BJ Classification: Commercial Cleaning Services Status: Inactive Positional Accuracy: Automatically positioned to the address	A7NE (SW)	611	-	520731 181833

Map ID	Details	Quadrant Reference (Compass Direction)	Estimated Distance From Site	Contact	NGR
207	Contemporary Trade Directory Entries Name: J C Motors Location: 40, Minerva Road, London, NW10 6HJ Classification: Car Body Repairs Status: Inactive Positional Accuracy: Automatically positioned to the address	A12NE (W)	612	-	520471 182606
207	Contemporary Trade Directory Entries Name: Q-Metals Location: 40, Minerva Road, London, NW10 6HJ Classification: Metal Products - Fabricated Status: Active Positional Accuracy: Automatically positioned to the address	A12NE (W)	612	-	520471 182606
207	Contemporary Trade Directory Entries Name: S P C Automotive Location: 40, Minerva Road, London, NW10 6HJ Classification: Car Paint & Lacquer Manufacturers & Suppliers Status: Active Positional Accuracy: Automatically positioned to the address	A12NE (W)	612	-	520471 182606
208	Contemporary Trade Directory Entries Name: Brooks Packaging Ltd Location: 37-39, North Acton Road, London, NW10 6PF Classification: Packaging & Wrapping Equipment & Supplies Status: Inactive Positional Accuracy: Automatically positioned to the address	A18SW (NW)	617	-	520804 182994
208	Contemporary Trade Directory Entries Name: A & J Brooks Location: 37-39, North Acton Road, London, NW10 6PF Classification: Packaging & Wrapping Equipment & Supplies Status: Inactive Positional Accuracy: Automatically positioned to the address	A18SW (NW)	617	-	520804 182994
208	Contemporary Trade Directory Entries Name: Sweetland Location: Unit 1, 29-35, North Acton Road, London, NW10 6PE Classification: Confectionery Manufacturers Status: Active Positional Accuracy: Automatically positioned to the address	A17SE (NW)	667	-	520785 183040
209	Contemporary Trade Directory Entries Name: Prime Light Location: Unit 13, Gateway Industrial Estate, Hythe Road, London, NW10 6RJ Classification: Electronic Component Manufacturers & Distributors Status: Active Positional Accuracy: Automatically positioned to the address	A14NW (E)	617	-	521803 182549
209	Contemporary Trade Directory Entries Name: La Maison Location: Unit 9, Gateway Industrial Estate, Hythe Road, London, NW10 6RJ Classification: Ice Cream Manufacturers & Suppliers Status: Active Positional Accuracy: Automatically positioned to the address	A14NE (E)	632	-	521819 182538
209	Contemporary Trade Directory Entries Name: Big Ferro Ltd Location: Unit 11, Gateway Industrial Estate, Hythe Road, London, NW10 6RJ Classification: Tungsten Tool Manufacturers & Distributors Status: Active Positional Accuracy: Automatically positioned to the address	A14NE (E)	647	-	521833 182551
209	Contemporary Trade Directory Entries Name: Ryan'S Garage Location: Unit 11, Gateway Industrial Estate, Hythe Road, London, NW10 6RJ Classification: Garage Services Status: Inactive Positional Accuracy: Automatically positioned to the address	A14NE (E)	647	-	521833 182551
209	Contemporary Trade Directory Entries Name: Gateway French Polishing Location: Unit 11, Gateway Industrial Estate, Hythe Road, London, NW10 6RJ Classification: French Polishing Status: Inactive Positional Accuracy: Manually positioned to the address or location	A14NE (E)	647	-	521833 182551
210	Contemporary Trade Directory Entries Name: Lbc Express Ltd Location: Unit 9, Victoria Industrial Estate, Victoria Road, London, W3 6UU Classification: Cargo Handling Services Status: Inactive Positional Accuracy: Automatically positioned to the address	A8SW (S)	625	-	521047 181665

Map ID	Details	Quadrant Reference (Compass Direction)	Estimated Distance From Site	Contact	NGR
210	<p>Contemporary Trade Directory Entries</p> <p>Name: Whiteway Publications Ltd Location: Unit 14, Victoria Industrial Estate, Victoria Road, London, W3 6UU Classification: Greeting Card Publishers & Wholesalers Status: Inactive Positional Accuracy: Automatically positioned to the address</p>	A8SW (S)	647	-	521028 181646
211	<p>Contemporary Trade Directory Entries</p> <p>Name: Kim Fashions Location: 18-22, Telford Way, London, W3 7XS Classification: Clothing & Fabrics - Manufacturers Status: Inactive Positional Accuracy: Automatically positioned to the address</p>	A8SE (S)	633	-	521335 181680
212	<p>Contemporary Trade Directory Entries</p> <p>Name: Mercedes Benz Park Royal Services Location: Unit 29-32, Victoria Industrial Estate, Victoria Road, London, W3 6UU Classification: Commercial Vehicle Dealers Status: Inactive Positional Accuracy: Automatically positioned to the address</p>	A8SW (S)	635	-	520953 181677
212	<p>Contemporary Trade Directory Entries</p> <p>Name: Mercedes-Benz Location: Unit 29-32, Victoria Industrial Estate, Victoria Road, London, W3 6UU Classification: Garage Services Status: Inactive Positional Accuracy: Automatically positioned to the address</p>	A8SW (S)	638	-	520940 181678
212	<p>Contemporary Trade Directory Entries</p> <p>Name: E T C Location: Unit 26-28, Victoria Industrial Estate, Victoria Road, London, W3 6UU Classification: Lighting Manufacturers Status: Active Positional Accuracy: Automatically positioned to the address</p>	A8SW (S)	662	-	520914 181662
213	<p>Contemporary Trade Directory Entries</p> <p>Name: Ans Architectural Hardware Ltd Location: 52-56, Standard Road, London, NW10 6EU Classification: Hardware Status: Inactive Positional Accuracy: Automatically positioned to the address</p>	A12NW (W)	637	-	520413 182433
213	<p>Contemporary Trade Directory Entries</p> <p>Name: Redmisd Build Centre Location: 54, Standard Road, London, NW10 6EU Classification: Builders' Merchants Status: Inactive Positional Accuracy: Manually positioned to the address or location</p>	A12NW (W)	637	-	520413 182433
213	<p>Contemporary Trade Directory Entries</p> <p>Name: Prestine Accident Management Ltd Location: A, 58, Standard Road, London, NW10 6EU Classification: Garage Services Status: Inactive Positional Accuracy: Automatically positioned to the address</p>	A12NW (W)	660	-	520389 182424
213	<p>Contemporary Trade Directory Entries</p> <p>Name: Redmist Build Centre Location: 56, Standard Road, London, NW10 6EU Classification: Hardware Status: Inactive Positional Accuracy: Automatically positioned to the address</p>	A12NW (W)	661	-	520389 182424
214	<p>Contemporary Trade Directory Entries</p> <p>Name: Savoir Beds Location: Greater London House, 1, Old Oak Lane, London, NW10 6UD Classification: Bed & Mattress Manufacturers Status: Inactive Positional Accuracy: Automatically positioned to the address</p>	A19SW (NE)	638	-	521696 182875
214	<p>Contemporary Trade Directory Entries</p> <p>Name: Savoir Beds Ltd Location: Greater London House, 1, Old Oak Lane, London, NW10 6UD Classification: Bed & Mattress Manufacturers Status: Inactive Positional Accuracy: Automatically positioned to the address</p>	A19SW (NE)	638	-	521696 182875
215	<p>Contemporary Trade Directory Entries</p> <p>Name: A A A Cleaning Ltd Location: 31-33, Sunbeam Road, London, NW10 6JR Classification: Laundries & Launderettes Status: Inactive Positional Accuracy: Automatically positioned to the address</p>	A12SW (W)	640	-	520449 182184

Map ID	Details	Quadrant Reference (Compass Direction)	Estimated Distance From Site	Contact	NGR
215	Contemporary Trade Directory Entries Name: A A A Linen Supplies Ltd Location: 31-33, Sunbeam Road, London, NW10 6JR Classification: Laundries & Launderettes Status: Active Positional Accuracy: Automatically positioned to the address	A12SW (W)	640	-	520449 182184
215	Contemporary Trade Directory Entries Name: Aaa Linen Services Ltd Location: 31-33, Sunbeam Road, London, NW10 6JR Classification: Laundries & Launderettes Status: Inactive Positional Accuracy: Manually positioned to the address or location	A12SW (W)	640	-	520449 182184
215	Contemporary Trade Directory Entries Name: Bubbles Location: 31-33, Sunbeam Road, London, NW10 6JR Classification: Laundries & Launderettes Status: Inactive Positional Accuracy: Manually positioned to the address or location	A12SW (W)	640	-	520449 182184
216	Contemporary Trade Directory Entries Name: Protouch Location: 56-58, Sunbeam Road, London, NW10 6JQ Classification: Car Body Repairs Status: Inactive Positional Accuracy: Automatically positioned to the address	A12SW (W)	644	-	520438 182206
216	Contemporary Trade Directory Entries Name: Watson & Lewis Ltd Location: 5, Cullen Way, London, NW10 6JZ Classification: Metal Finishing Services Status: Active Positional Accuracy: Automatically positioned to the address	A12SW (W)	660	-	520438 182153
216	Contemporary Trade Directory Entries Name: A N G Services Location: 7, Cullen Way, London, NW10 6JZ Classification: Garage Services Status: Inactive Positional Accuracy: Automatically positioned to the address	A12SW (W)	660	-	520438 182153
216	Contemporary Trade Directory Entries Name: Watson & Lewis Ltd Location: 5, Cullen Way, London, NW10 6JZ Classification: Metal Finishing Services Status: Inactive Positional Accuracy: Automatically positioned to the address	A12SW (W)	660	-	520438 182153
216	Contemporary Trade Directory Entries Name: Primal Soup Ltd Location: 5d, Cullen Way, London, NW10 6JZ Classification: Food Products - Manufacturers Status: Inactive Positional Accuracy: Automatically positioned to the address	A12SW (W)	660	-	520438 182153
216	Contemporary Trade Directory Entries Name: Soleful Soup Location: D,5 Cullen Way, London, NW10 6JZ Classification: Food Products - Manufacturers Status: Inactive Positional Accuracy: Manually positioned to the address or location	A12SW (W)	660	-	520438 182152
216	Contemporary Trade Directory Entries Name: Luckshmee Ltd Location: Unit 4, 1a, Cullen Way, London, NW10 6JZ Classification: Confectionery Manufacturers Status: Inactive Positional Accuracy: Automatically positioned to the address	A12SW (W)	664	-	520418 182202
216	Contemporary Trade Directory Entries Name: G P Auto Design Location: 7, Cullen Way, London, NW10 6JZ Classification: Car Body Repairs Status: Active Positional Accuracy: Automatically positioned to the address	A12SW (W)	672	-	520421 182167

Map ID	Details	Quadrant Reference (Compass Direction)	Estimated Distance From Site	Contact	NGR
216	<p>Contemporary Trade Directory Entries</p> <p>Name: Aircon London Location: Unit 47-49, Park Royal Business Centre, Park Royal Road, London, NW10 7LQ Classification: Air Conditioning & Refrigeration Contractors Status: Inactive Positional Accuracy: Automatically positioned to the address</p>	A12SW (W)	686	-	520404 182175
216	<p>Contemporary Trade Directory Entries</p> <p>Name: Gigahertz Uk Ltd Location: Unit 33, Park Royal Business Centre, 9-17, Park Royal Road, London, NW10 7LQ Classification: Computer Manufacturers Status: Inactive Positional Accuracy: Automatically positioned in the proximity of the address</p>	A12SW (W)	689	-	520386 182222
216	<p>Contemporary Trade Directory Entries</p> <p>Name: T & C Cleaning Services Ltd Location: Unit 29, Park Royal Business Centre 9-17, Park Royal Road, London, NW10 7LQ Classification: Commercial Cleaning Services Status: Inactive Positional Accuracy: Automatically positioned to the address</p>	A12SW (W)	691	-	520399 182176
216	<p>Contemporary Trade Directory Entries</p> <p>Name: Euro Balkan Freight Lines (Uk) Ltd Location: Unit 54, Park Royal Business Centre, 9-17, Park Royal Road, London, NW10 7LQ Classification: Freight Forwarders Status: Inactive Positional Accuracy: Automatically positioned to the address</p>	A12SW (W)	691	-	520399 182176
216	<p>Contemporary Trade Directory Entries</p> <p>Name: Gowrie Ltd Location: Unit 44, Park Royal Business Centre, 9-17, Park Royal Road, London, NW10 7LQ Classification: Pharmaceutical Manufacturers & Distributors Status: Inactive Positional Accuracy: Automatically positioned to the address</p>	A12SW (W)	691	-	520399 182176
216	<p>Contemporary Trade Directory Entries</p> <p>Name: Tm General Iranian Foods Location: Unit 1, Park Royal Business Centre, 9-17, Park Royal Road, London, NW10 7LQ Classification: Food Products - Manufacturers Status: Inactive Positional Accuracy: Automatically positioned to the address</p>	A12SW (W)	691	-	520399 182176
216	<p>Contemporary Trade Directory Entries</p> <p>Name: Pd Power Doors Ltd Location: Unit 27, Park Royal Business Centre, 9-17, Park Royal Road, London, NW10 7LQ Classification: Door & Gate Operating Equipment Status: Inactive Positional Accuracy: Automatically positioned to the address</p>	A12SW (W)	691	-	520399 182176
216	<p>Contemporary Trade Directory Entries</p> <p>Name: Eltrans International (Uk) Ltd Location: Unit 54, Park Royal Business Centre, 9-17, Park Royal Road, London, NW10 7LQ Classification: Freight Forwarders Status: Inactive Positional Accuracy: Automatically positioned to the address</p>	A12SW (W)	691	-	520399 182176
216	<p>Contemporary Trade Directory Entries</p> <p>Name: Aireserv Location: Unit 19, Park Royal Business Centre, 9-17, Park Royal Road, London, NW10 7LQ Classification: Air Conditioning Equipment & Systems Status: Inactive Positional Accuracy: Manually positioned to the address or location</p>	A12SW (W)	691	-	520399 182176
216	<p>Contemporary Trade Directory Entries</p> <p>Name: A J Services Location: Unit 2, Park Royal Business Centre, 9-17, Park Royal Road, London, NW10 7LQ Classification: Commercial Cleaning Services Status: Inactive Positional Accuracy: Manually positioned to the address or location</p>	A12SW (W)	691	-	520399 182176

Map ID	Details	Quadrant Reference (Compass Direction)	Estimated Distance From Site	Contact	NGR
216	<p>Contemporary Trade Directory Entries</p> <p>Name: The Motor Channel Ltd Location: Unit 123, Park Royal Business Centre, 9-17, Park Royal Road, London, NW10 7LQ Classification: Car Dealers Status: Inactive Positional Accuracy: Manually positioned to the address or location</p>	A12SW (W)	691	-	520399 182176
216	<p>Contemporary Trade Directory Entries</p> <p>Name: Jane Doe Location: Unit 19, Park Royal Business Centre, 9-17, Park Royal Road, London, NW10 7LQ Classification: Clothing & Fabrics - Manufacturers Status: Inactive Positional Accuracy: Manually positioned to the address or location</p>	A12SW (W)	691	-	520399 182176
216	<p>Contemporary Trade Directory Entries</p> <p>Name: Non Stop Distribution Ltd Location: Unit 34/35, Park Royal Business Centre, 9-17, Park Royal Road, London, NW10 7LQ Classification: Distribution Services Status: Inactive Positional Accuracy: Automatically positioned to the address</p>	A12SW (W)	691	-	520399 182176
216	<p>Contemporary Trade Directory Entries</p> <p>Name: Techstore Location: Park Royal Business Centre, 9-17, Park Royal Road, London, NW10 7LQ Classification: Electrical Goods Sales, Manufacturers & Wholesalers Status: Inactive Positional Accuracy: Automatically positioned to the address</p>	A12SW (W)	691	-	520399 182176
216	<p>Contemporary Trade Directory Entries</p> <p>Name: Tech Wonders Location: Unit 29, Park Royal Business Centre, 9-17, Park Royal Road, London, NW10 7LQ Classification: Telecommunications Equipment & Systems Status: Inactive Positional Accuracy: Automatically positioned to the address</p>	A12SW (W)	691	-	520399 182176
216	<p>Contemporary Trade Directory Entries</p> <p>Name: Sign In Print Location: Park Royal Business Centre, 9-17, Park Royal Road, London, NW10 7LQ Classification: Printing Equipment Manufacturers Status: Inactive Positional Accuracy: Manually positioned to the address or location</p>	A12SW (W)	691	-	520399 182176
216	<p>Contemporary Trade Directory Entries</p> <p>Name: Vanquish Clothing Location: Unit 34-35, Park Royal Business Centre, 9-17, Park Royal Road, London, NW10 7LQ Classification: Clothing & Fabrics - Manufacturers Status: Inactive Positional Accuracy: Automatically positioned to the address</p>	A12SW (W)	691	-	520399 182176
216	<p>Contemporary Trade Directory Entries</p> <p>Name: Sheng Da Ltd Location: Unit 22, Park Royal Business Centre, 9-17, Park Royal Road, London, NW10 7LQ Classification: Food Products - Manufacturers Status: Inactive Positional Accuracy: Manually positioned to the address or location</p>	A12SW (W)	691	-	520399 182176
216	<p>Contemporary Trade Directory Entries</p> <p>Name: Lakubi Consulting Location: Unit 19, Park Royal Business Centre 9-17, Park Royal Road, London, NW10 7LQ Classification: Bookbinding & Equipment Status: Inactive Positional Accuracy: Automatically positioned to the address</p>	A12SW (W)	691	-	520399 182176
216	<p>Contemporary Trade Directory Entries</p> <p>Name: Zagros Catering Location: Unit 4 Park Royal Business Centre, 9-17 Park Royal Road, London, NW10 7LQ Classification: Catering Equipment Status: Active Positional Accuracy: Manually positioned to the address or location</p>	A12SW (W)	692	-	520398 182176

Map ID	Details	Quadrant Reference (Compass Direction)	Estimated Distance From Site	Contact	NGR
216	Contemporary Trade Directory Entries Name: Tangerine Cleaning Services Location: 9-17, Park Royal Road, Park Royal, NW10 7LQ Classification: Commercial Cleaning Services Status: Active Positional Accuracy: Automatically positioned to the address	A12SW (W)	692	-	520398 182176
216	Contemporary Trade Directory Entries Name: London Traveller Location: Unit 53 Park Royal Business Centre,9-17 Park Royal Rd, London, NW10 7LQ Classification: Bus & Coach Operators & Stations Status: Inactive Positional Accuracy: Manually positioned to the address or location	A12SW (W)	692	-	520398 182176
216	Contemporary Trade Directory Entries Name: Aireserv Location: Unit 19,Park Royal Business Centre,9-17 Park Royal Rd, London, NW10 7LQ Classification: Air Conditioning & Refrigeration Contractors Status: Inactive Positional Accuracy: Manually positioned to the address or location	A12SW (W)	692	-	520398 182176
216	Contemporary Trade Directory Entries Name: Small Beginnings Location: Park Royal Business Centre,Park Royal Rd, London, NW10 7LQ Classification: Toiletries Status: Inactive Positional Accuracy: Manually positioned to the address or location	A12SW (W)	692	-	520398 182176
216	Contemporary Trade Directory Entries Name: T & C Cleaning Services Ltd Location: Park Royal House,19-23 Park Royal Rd, London, NW10 7JH Classification: Commercial Cleaning Services Status: Inactive Positional Accuracy: Manually positioned to the address or location	A12SW (W)	692	-	520398 182176
216	Contemporary Trade Directory Entries Name: Architectural Lighting Works Location: Unit 20,Park Royal Business Centre,9-17 Park Royal Rd, London, NW10 7LQ Classification: Lighting Manufacturers Status: Inactive Positional Accuracy: Manually positioned to the address or location	A12SW (W)	692	-	520398 182176
216	Contemporary Trade Directory Entries Name: Bakso Location: Park Royal House,9 Park Royal Road, London, NW10 7JH Classification: T-Shirts Status: Inactive Positional Accuracy: Manually positioned within the geographical locality	A12SW (W)	694	-	520384 182210
216	Contemporary Trade Directory Entries Name: Lee'S Autostek Garage Ltd Location: 19-21, Park Royal Road, Park Royal, NW10 7LQ Classification: Garage Services Status: Active Positional Accuracy: Automatically positioned to the address	A12SW (W)	694	-	520384 182210
216	Contemporary Trade Directory Entries Name: Refinishing Touch Ltd Location: Park Royal, NW10 7LQ Classification: Bath Resurfacing Status: Inactive Positional Accuracy: Automatically positioned to the address	A12SW (W)	694	-	520384 182210
216	Contemporary Trade Directory Entries Name: Airtec Location: Park Royal Rd, London, NW10 7LQ Classification: Air Conditioning Equipment & Systems Status: Inactive Positional Accuracy: Manually positioned to the road within the address or location	A12SW (W)	716	-	520369 182184
217	Contemporary Trade Directory Entries Name: Sanctuary Backcloths Location: 32-36, Telford Way, London, W3 7XS Classification: Photographic Equipment & Supplies - Manufacturers Status: Inactive Positional Accuracy: Automatically positioned to the address	A8SE (S)	647	-	521231 181641
217	Contemporary Trade Directory Entries Name: The Parker Lane Group Location: 34, Telford Way, London, W3 7XS Classification: Textile Manufacturing Status: Inactive Positional Accuracy: Automatically positioned to the address	A8SE (S)	655	-	521209 181631

Map ID	Details	Quadrant Reference (Compass Direction)	Estimated Distance From Site	Contact	NGR
218	Contemporary Trade Directory Entries Name: Stouff Uk Location: Unit 5, 29-35, North Acton Road, London, NW10 6PE Classification: Hydraulic Equipment & Accessories - Sales & Service Status: Inactive Positional Accuracy: Automatically positioned to the address	A18SW (N)	647	-	520872 183055
218	Contemporary Trade Directory Entries Name: Deli Med Location: Unit 4, 29-35, North Acton Road, London, NW10 6PE Classification: Frozen Food Processors & Distributors Status: Active Positional Accuracy: Automatically positioned to the address	A18SW (NW)	656	-	520849 183056
218	Contemporary Trade Directory Entries Name: H P H Print Ltd Location: Unit 3, 29-35, North Acton Road, London, NW10 6PE Classification: Printers Status: Inactive Positional Accuracy: Automatically positioned to the address	A18SW (NW)	661	-	520823 183050
218	Contemporary Trade Directory Entries Name: Lion House Press Ltd Location: Unit 3, 29-35, North Acton Road, London, NW10 6PE Classification: Printers Status: Inactive Positional Accuracy: Manually positioned to the address or location	A18SW (NW)	661	-	520822 183050
218	Contemporary Trade Directory Entries Name: H P H Print Location: Unit 3, 29-35, North Acton Road, London, NW10 6PE Classification: Printers Status: Inactive Positional Accuracy: Automatically positioned to the address	A18SW (NW)	661	-	520823 183050
218	Contemporary Trade Directory Entries Name: Metalion Ltd Location: North Acton Road, London, NW10 6PD Classification: Spraying - Paint & Coatings Status: Inactive Positional Accuracy: Automatically positioned to the address	A17NE (NW)	702	-	520786 183079
219	Contemporary Trade Directory Entries Name: Engineering Services & Developments Ltd Location: 46, Minerva Road, London, NW10 6HJ Classification: Engineers - General Status: Inactive Positional Accuracy: Manually positioned to the address or location	A12NW (W)	652	-	520419 182575
219	Contemporary Trade Directory Entries Name: Tvs Foods Ltd Location: 48, Minerva Road, London, NW10 6HJ Classification: Frozen Food Processors & Distributors Status: Inactive Positional Accuracy: Automatically positioned to the address	A12NW (W)	652	-	520419 182575
219	Contemporary Trade Directory Entries Name: Accident Repair Centre Ltd Location: 50, Minerva Road, London, NW10 6HJ Classification: Car Body Repairs Status: Inactive Positional Accuracy: Automatically positioned to the address	A12NW (W)	658	-	520407 182550
219	Contemporary Trade Directory Entries Name: Fix Auto Park Royal Ltd Location: 50, Minerva Road, London, NW10 6HJ Classification: Car Body Repairs Status: Active Positional Accuracy: Automatically positioned to the address	A12NW (W)	658	-	520407 182550
219	Contemporary Trade Directory Entries Name: Orexis Fresh Foods Location: 54b, Minerva Road, LONDON, NW10 6HJ Classification: Food Products - Manufacturers Status: Active Positional Accuracy: Automatically positioned to the address	A12NW (W)	682	-	520381 182544
219	Contemporary Trade Directory Entries Name: Advantage Foods Location: 54b, Minerva Road, London, NW10 6HJ Classification: Food Products - Manufacturers Status: Inactive Positional Accuracy: Automatically positioned to the address	A12NW (W)	682	-	520381 182544

Map ID	Details	Quadrant Reference (Compass Direction)	Estimated Distance From Site	Contact	NGR
219	Contemporary Trade Directory Entries Name: European Charcuterie Ltd Location: 54b, Minerva Road, London, NW10 6HJ Classification: Meat Product Manufacturers & Wholesalers Status: Inactive Positional Accuracy: Automatically positioned to the address	A12NW (W)	682	-	520381 182544
219	Contemporary Trade Directory Entries Name: Rubbish & Garden Clearance Location: 54b, Minerva Road, London, NW10 6HJ Classification: Waste Disposal Services Status: Inactive Positional Accuracy: Automatically positioned to the address	A12NW (W)	682	-	520381 182544
219	Contemporary Trade Directory Entries Name: Amato Distribution Location: 58-60, Minerva Road, London, NW10 6HJ Classification: Distribution Services Status: Inactive Positional Accuracy: Automatically positioned to the address	A12NW (W)	719	-	520343 182537
220	Contemporary Trade Directory Entries Name: Magnet Trade Location: Unit 7, Frogmore Industrial Estate, Acton Lane, London, NW10 7NQ Classification: Joinery Manufacturers Status: Inactive Positional Accuracy: Automatically positioned to the address	A17SE (NW)	655	-	520510 182779
220	Contemporary Trade Directory Entries Name: Magnet Trade Location: Unit 7, Frogmore Industrial Estate, Acton Lane, London, NW10 7NQ Classification: Kitchen Furniture Manufacturers Status: Active Positional Accuracy: Automatically positioned to the address	A17SE (NW)	656	-	520509 182779
221	Contemporary Trade Directory Entries Name: Taylor Transport (London) Ltd Location: Unit 1, Oakwood, 205, Old Oak Common Lane, London, W3 7DX Classification: Road Haulage Services Status: Inactive Positional Accuracy: Automatically positioned to the address	A8SE (S)	655	-	521413 181686
221	Contemporary Trade Directory Entries Name: Castle Timber & Building Location: Unit 1, Oakwood, 205, Old Oak Common Lane, London, W3 7DX Classification: Insulation Materials Status: Inactive Positional Accuracy: Automatically positioned to the address	A8SE (S)	655	-	521413 181686
222	Contemporary Trade Directory Entries Name: Subaru Hooper Alpe Ltd Location: 53 Minerva Rd, London, NW10 6HJ Classification: Garage Services Status: Inactive Positional Accuracy: Manually positioned to the address or location	A12NW (W)	660	-	520397 182506
222	Contemporary Trade Directory Entries Name: Hunt & Keal Location: 53-57, Minerva Road, London, NW10 6HJ Classification: Car Dealers Status: Inactive Positional Accuracy: Automatically positioned to the address	A12NW (W)	663	-	520391 182480
222	Contemporary Trade Directory Entries Name: Alfaman Ltd Location: 59, Minerva Road, London, NW10 6HJ Classification: Car Engine Tuning & Diagnostic Services Status: Inactive Positional Accuracy: Automatically positioned to the address	A12NW (W)	685	-	520369 182478
223	Contemporary Trade Directory Entries Name: T & C Cleaning Services Location: 27-29, Park Royal Road, London, NW10 7LQ Classification: Cleaning Services - Domestic Status: Active Positional Accuracy: Automatically positioned to the address	A12SW (W)	662	-	520398 182289
223	Contemporary Trade Directory Entries Name: Euro Bijoux Ltd Location: 27-29, Park Royal Road, LONDON, NW10 7LQ Classification: Jewellery Manufacturers & Repairers Status: Active Positional Accuracy: Automatically positioned to the address	A12SW (W)	662	-	520398 182289

Map ID	Details	Quadrant Reference (Compass Direction)	Estimated Distance From Site	Contact	NGR
223	Contemporary Trade Directory Entries Name: Mcardle Coachbuilders Ltd Location: 25, Park Royal Road, London, NW10 7LQ Classification: Garage Services Status: Inactive Positional Accuracy: Automatically positioned to the address	A12SW (W)	662	-	520398 182289
223	Contemporary Trade Directory Entries Name: M Moss Repairs Location: 25, Park Royal Road, London, NW10 7LQ Classification: Car Body Repairs Status: Active Positional Accuracy: Automatically positioned to the address	A12SW (W)	702	-	520362 182266
223	Contemporary Trade Directory Entries Name: Moss Repairs Location: 25, Park Royal Road, London, NW10 7LQ Classification: Garage Services Status: Inactive Positional Accuracy: Automatically positioned to the address	A12SW (W)	702	-	520362 182266
224	Contemporary Trade Directory Entries Name: Shellway Press Location: 42, 44, Telford Way, London, W3 7XS Classification: Printers Status: Inactive Positional Accuracy: Automatically positioned to the address	A8SE (S)	670	-	521175 181614
225	Contemporary Trade Directory Entries Name: Diamond Clothing Location: 10c, Cullen Way, London, NW10 6JZ Classification: Clothing & Fabrics - Manufacturers Status: Inactive Positional Accuracy: Automatically positioned to the address	A12SW (W)	670	-	520445 182107
225	Contemporary Trade Directory Entries Name: Hol-Hol Clothing Location: 10c, Cullen Way, London, NW10 6JZ Classification: Clothing & Fabrics - Manufacturers Status: Inactive Positional Accuracy: Automatically positioned to the address	A12SW (W)	670	-	520445 182107
226	Contemporary Trade Directory Entries Name: Cleaning Solutions (Kensal Green) Location: Unit 14, Gateway Industrial Estate, Hythe Road, London, NW10 6RJ Classification: Commercial Cleaning Services Status: Inactive Positional Accuracy: Automatically positioned to the address	A14NE (E)	673	-	521853 182594
226	Contemporary Trade Directory Entries Name: Chandlers Roofing Supplies Location: Unit 14, Gateway Industrial Estate, Hythe Road, London, NW10 6RJ Classification: Builders' Merchants Status: Inactive Positional Accuracy: Automatically positioned to the address	A14NE (E)	673	-	521853 182594
227	Contemporary Trade Directory Entries Name: Clarity Location: 2, Portal Way, London, W3 6RT Classification: Office Furniture & Equipment Status: Active Positional Accuracy: Automatically positioned to the address	A7NE (SW)	674	-	520737 181746
227	Contemporary Trade Directory Entries Name: Remploy Location: 2, Portal Way, London, W3 6RT Classification: Electronic Equipment - Manufacturers & Assemblers Status: Inactive Positional Accuracy: Automatically positioned to the address	A7NE (SW)	674	-	520737 181746
228	Contemporary Trade Directory Entries Name: Nec (Europe) Ltd Location: N E C House, 1, Victoria Road, London, W3 6BL Classification: Electrical Goods - Manufacturers & Wholesalers Status: Inactive Positional Accuracy: Automatically positioned to the address	A7NE (SW)	674	-	520632 181842
229	Contemporary Trade Directory Entries Name: Morrells Location: Unit 1, Hanover West Industrial Estate, Acton Lane, London, NW10 7NB Classification: Paint Varnish & Lacquer Status: Inactive Positional Accuracy: Automatically positioned to the address	A17SE (NW)	679	-	520615 182943

Map ID	Details	Quadrant Reference (Compass Direction)	Estimated Distance From Site	Contact	NGR
229	Contemporary Trade Directory Entries Name: Morrells Woodfinishers Location: Unit 1, Hanover West Industrial Estate, Acton Lane, London, NW10 7NB Classification: Paint Manufacturers Status: Inactive Positional Accuracy: Automatically positioned to the address	A17SE (NW)	681	-	520614 182943
229	Contemporary Trade Directory Entries Name: Hydraulic Fleet Solutions Location: Unit 4, Hanover West Industrial Estate, Acton Lane, London, NW10 7NB Classification: Plant & Machinery Repairs Status: Active Positional Accuracy: Automatically positioned to the address	A17SE (NW)	685	-	520586 182923
230	Contemporary Trade Directory Entries Name: Art Logistics Ltd Location: Unit 5-7, Park Royal Road, London, W3 6XA Classification: Freight Forwarders Status: Inactive Positional Accuracy: Automatically positioned to the address	A7NE (SW)	680	-	520465 182040
231	Contemporary Trade Directory Entries Name: Arc Ltd Location: 50, Minerva Road, London, NW10 6HJ Classification: Car Body Repairs Status: Inactive Positional Accuracy: Automatically positioned to the address	A12NW (W)	684	-	520394 182604
231	Contemporary Trade Directory Entries Name: Accident Repair Centre Location: 50, Minerva Road, London, NW10 6HJ Classification: Car Body Repairs Status: Inactive Positional Accuracy: Automatically positioned to the address	A12NW (W)	685	-	520394 182604
232	Contemporary Trade Directory Entries Name: Bishopsgate Specialist Installations Location: 139-141, Acton Lane, London, NW10 7PB Classification: Distribution Services Status: Inactive Positional Accuracy: Manually positioned to the address or location	A17SE (NW)	686	-	520731 183034
233	Contemporary Trade Directory Entries Name: Jet Star Location: 155, Acton Lane, London, NW10 7NJ Classification: Record, Tape & CD Manufacturers & Wholesalers Status: Inactive Positional Accuracy: Automatically positioned to the address	A17SE (NW)	689	-	520626 182965
233	Contemporary Trade Directory Entries Name: Ats Euromaster Ltd Location: 151-153, Acton Lane, London, NW10 7PB Classification: Tyre Dealers Status: Active Positional Accuracy: Automatically positioned to the address	A17SE (NW)	694	-	520645 182986
234	Contemporary Trade Directory Entries Name: Artwood Location: Unit 6, Hanover West Industrial Estate, Acton Lane, London, NW10 7NB Classification: Floorcoverings - Manufacturers & Wholesalers Status: Active Positional Accuracy: Automatically positioned to the address	A17SE (NW)	690	-	520565 182908
235	Contemporary Trade Directory Entries Name: K B Printech Textile & T-Shirt Printers Location: Unit 1, Gateway Industrial Estate, Hythe Road, London, NW10 6RJ Classification: Printers Textile Status: Inactive Positional Accuracy: Automatically positioned to the address	A14NE (E)	690	-	521879 182528
235	Contemporary Trade Directory Entries Name: Car Giant Ltd Location: Gat, Gateway Industrial Estate, Hythe Road, London, NW10 6RJ Classification: Car Dealers - Used Status: Inactive Positional Accuracy: Manually positioned to the road within the address or location	A14NE (E)	693	-	521880 182546
236	Contemporary Trade Directory Entries Name: Contact Blinds Location: Park Royal House, 19-23, Park Royal Road, London, NW10 7JH Classification: Blinds, Awnings & Canopies Status: Inactive Positional Accuracy: Manually positioned to the address or location	A12SW (W)	695	-	520379 182225

Map ID	Details	Quadrant Reference (Compass Direction)	Estimated Distance From Site	Contact	NGR
236	Contemporary Trade Directory Entries Name: Cool Fire Communications Ltd Location: Unit 15, Park Royal House, 23, Park Royal Road, London, NW10 7JH Classification: Radio Communication Equipment Status: Inactive Positional Accuracy: Automatically positioned in the proximity of the address	A12SW (W)	696	-	520379 182225
236	Contemporary Trade Directory Entries Name: Fuelcat Location: Park Royal House, 19-23, Park Royal Road, London, NW10 7JH Classification: Vehicle Conversions Status: Inactive Positional Accuracy: Manually positioned to the address or location	A12SW (W)	696	-	520379 182225
236	Contemporary Trade Directory Entries Name: 1st Fire Location: Park Royal House, 19-23, Park Royal Road, London, NW10 7JH Classification: Firefighting Equipment Status: Inactive Positional Accuracy: Manually positioned to the address or location	A12SW (W)	696	-	520379 182225
236	Contemporary Trade Directory Entries Name: Sunlite Contract Services Location: Unit 33, Park Royal House, 19-23, Park Royal Road, London, NW10 7JH Classification: Cleaning Services - Commercial Status: Inactive Positional Accuracy: Manually positioned to the address or location	A12SW (W)	696	-	520379 182225
236	Contemporary Trade Directory Entries Name: Tucan (London) Ltd Location: Park Royal House, 19-23 Park Royal Rd, London, NW10 7JH Classification: Distribution Services Status: Inactive Positional Accuracy: Manually positioned to the address or location	A12SW (W)	696	-	520378 182224
236	Contemporary Trade Directory Entries Name: Radiance Uk Location: Unit 11, Park Royal House, 23 Park Royal Rd, London, NW10 7JH Classification: Boilers - Servicing, Replacements & Repairs Status: Inactive Positional Accuracy: Manually positioned to the address or location	A12SW (W)	696	-	520378 182224
236	Contemporary Trade Directory Entries Name: Maids Of Perfection Ltd Location: Park Royal House, 19-23, Park Royal Road, London, NW10 7JH Classification: Commercial Cleaning Services Status: Inactive Positional Accuracy: Manually positioned to the address or location	A12SW (W)	696	-	520378 182224
236	Contemporary Trade Directory Entries Name: Broker 4 (Uk) Cars Location: Unit 43, Park Royal House, 19-23, Park Royal Road, London, NW10 7JH Classification: Car Dealers Status: Inactive Positional Accuracy: Automatically positioned to the address	A12SW (W)	696	-	520379 182225
236	Contemporary Trade Directory Entries Name: Tarmac Location: 24, Park Royal Road, London, NW10 7JW Classification: Concrete Products Status: Active Positional Accuracy: Automatically positioned to the address	A12SW (W)	730	-	520351 182196
236	Contemporary Trade Directory Entries Name: Tarmac Location: 24, Park Royal Road, London, NW10 7JW Classification: Concrete Products Status: Inactive Positional Accuracy: Automatically positioned to the address	A12SW (W)	730	-	520351 182196
237	Contemporary Trade Directory Entries Name: Alter London Location: 22-26 Brunel Road, London, W3 7XR Classification: Seating Manufacturers Status: Active Positional Accuracy: Automatically positioned to the address	A8SE (S)	697	-	521252 181594
237	Contemporary Trade Directory Entries Name: Mould Hobbings Ltd Location: 22-26, Brunel Road, London, W3 7XR Classification: Engineers - General Status: Inactive Positional Accuracy: Manually positioned to the address or location	A8SE (S)	697	-	521252 181594

Map ID	Details	Quadrant Reference (Compass Direction)	Estimated Distance From Site	Contact	NGR
237	Contemporary Trade Directory Entries Name: Eurofins Location: 28-32, Brunel Road, London, W3 7XR Classification: Laboratories Status: Active Positional Accuracy: Automatically positioned to the address	A8SE (S)	704	-	521221 181583
238	Contemporary Trade Directory Entries Name: I D Packaging Location: Unit 19, Victoria Industrial Estate, Victoria Road, London, W3 6UU Classification: Packaging Materials Manufacturers & Suppliers Status: Active Positional Accuracy: Automatically positioned to the address	A8SW (S)	701	-	520947 181610
238	Contemporary Trade Directory Entries Name: Tastees Location: Unit 20, Victoria Industrial Estate, Victoria Road, London, W3 6UU Classification: Food Products - Manufacturers Status: Inactive Positional Accuracy: Automatically positioned to the address	A8SW (S)	712	-	520954 181597
239	Contemporary Trade Directory Entries Name: Halfords Autocentre Location: Unit 10, Hanover West Industrial Estate, Acton Lane, London, NW10 7NB Classification: Garage Services Status: Active Positional Accuracy: Automatically positioned to the address	A17SE (NW)	708	-	520522 182886
239	Contemporary Trade Directory Entries Name: Pirtek Park Royal Location: Unit 12, Hanover West Industrial Estate, Acton Lane, London, NW10 7NB Classification: Hydraulic Equipment & Accessories - Sales & Service Status: Active Positional Accuracy: Automatically positioned to the address	A17SE (NW)	714	-	520502 182871
240	Contemporary Trade Directory Entries Name: Raj Foods Location: 56b, Minerva Road, London, NW10 6HJ Classification: Food Products - Manufacturers Status: Active Positional Accuracy: Automatically positioned to the address	A12NW (W)	718	-	520358 182599
240	Contemporary Trade Directory Entries Name: Raj Foods Location: 56b, Minerva Road, LONDON, NW10 6HJ Classification: Frozen Food Processors & Distributors Status: Inactive Positional Accuracy: Automatically positioned to the address	A12NW (W)	719	-	520358 182603
240	Contemporary Trade Directory Entries Name: Frost Services Location: Cadogan House, 241, Acton Lane, London, NW10 7NR Classification: Food Products - Manufacturers Status: Inactive Positional Accuracy: Automatically positioned to the address	A12NW (W)	741	-	520343 182629
240	Contemporary Trade Directory Entries Name: Minerva Loose Leaf Location: 56a, Minerva Road, LONDON, NW10 6HJ Classification: Stationery Manufacturers Status: Active Positional Accuracy: Automatically positioned to the address	A12NW (W)	753	-	520321 182597
240	Contemporary Trade Directory Entries Name: Graphica Design Location: 56a, Minerva Road, London, NW10 6HJ Classification: Screen Process Printers Status: Inactive Positional Accuracy: Automatically positioned to the address	A12NW (W)	753	-	520321 182597
240	Contemporary Trade Directory Entries Name: Capital Binder Services Ltd Location: 56a, Minerva Road, London, NW10 6HJ Classification: Stationery Manufacturers Status: Inactive Positional Accuracy: Automatically positioned to the address	A12NW (W)	753	-	520321 182597
241	Contemporary Trade Directory Entries Name: Bec Perimeter Security Ltd Location: 30, Park Royal Road, London, NW10 7JW Classification: Gate Manufacturers Status: Inactive Positional Accuracy: Manually positioned to the road within the address or location	A12SW (W)	724	-	520339 182270

Map ID	Details	Quadrant Reference (Compass Direction)	Estimated Distance From Site	Contact	NGR
241	Contemporary Trade Directory Entries Name: Disotto Foods Ltd Location: 26, Park Royal Road, London, NW10 7JW Classification: Ice Cream Manufacturers & Suppliers Status: Inactive Positional Accuracy: Automatically positioned to the address	A12SW (W)	748	-	520316 182259
242	Contemporary Trade Directory Entries Name: Wrapology Location: Unit 22, Victoria Industrial Estate, Victoria Road, London, W3 6UU Classification: Packaging Materials Manufacturers & Suppliers Status: Active Positional Accuracy: Automatically positioned to the address	A8SW (S)	725	-	520903 181599
242	Contemporary Trade Directory Entries Name: Global Link Cargo & Removals Ltd Location: 12 Jenner Avenue, London, W3 6TA Classification: Cargo Handling Services Status: Inactive Positional Accuracy: Manually positioned within the geographical locality	A8SW (S)	751	-	520879 181580
243	Contemporary Trade Directory Entries Name: Messer Uk Ltd Location: Station Road, London, NW10 4XB Classification: Gas - Industrial & Medical Suppliers Status: Inactive Positional Accuracy: Automatically positioned to the address	A19SW (NE)	727	-	521677 183028
243	Contemporary Trade Directory Entries Name: Yesterday Motors Location: 63, Station Road, London, NW10 4UX Classification: Garage Services Status: Inactive Positional Accuracy: Automatically positioned to the address	A19SW (NE)	762	-	521738 183017
243	Contemporary Trade Directory Entries Name: Chantry Curtain Care Location: 57, Station Road, London, NW10 4UX Classification: Carpet, Curtain & Upholstery Cleaners Status: Inactive Positional Accuracy: Automatically positioned to the address	A19SW (NE)	772	-	521720 183050
243	Contemporary Trade Directory Entries Name: R & R Heating Ltd Location: 96, Tubbs Road, London, NW10 4SB Classification: Heating Equipment - Sales & Service Status: Inactive Positional Accuracy: Manually positioned to the address or location	A19SW (NE)	785	-	521737 183050
244	Contemporary Trade Directory Entries Name: Sakura Battery Co Ltd Location: Unit 3, Lower Park Trading Estate, Park Royal Road, London, W3 6XA Classification: Battery Manufacturers & Supplies Status: Inactive Positional Accuracy: Automatically positioned to the address	A7NW (SW)	731	-	520406 182043
244	Contemporary Trade Directory Entries Name: Isl Business Systems Ltd Location: Unit 1, Lower Park Trading Estate, Park Royal Road, London, W3 6XA Classification: Photocopiers Status: Inactive Positional Accuracy: Automatically positioned to the address	A12SW (SW)	751	-	520378 182056
245	Contemporary Trade Directory Entries Name: Monglace Ltd Location: 47-49, Park Royal Road, London, NW10 7LQ Classification: Ice Cream Manufacturers & Suppliers Status: Inactive Positional Accuracy: Automatically positioned to the address	A12NW (W)	735	-	520317 182461
245	Contemporary Trade Directory Entries Name: Diwan Enterprises Ltd Location: 47-49, Park Royal Road, London, NW10 7LQ Classification: Screen Process Printers Status: Inactive Positional Accuracy: Automatically positioned to the address	A12NW (W)	735	-	520317 182461
245	Contemporary Trade Directory Entries Name: Practivewear Location: 47-49, Park Royal Road, London, NW10 7LQ Classification: Clothing & Fabrics - Manufacturers Status: Inactive Positional Accuracy: Automatically positioned to the address	A12NW (W)	735	-	520317 182461

Map ID	Details	Quadrant Reference (Compass Direction)	Estimated Distance From Site	Contact	NGR
245	Contemporary Trade Directory Entries Name: Aircon Ltd Location: 47-49, Park Royal Road, London, NW10 7LQ Classification: Air Conditioning & Refrigeration Contractors Status: Active Positional Accuracy: Automatically positioned to the address	A12NW (W)	773	-	520278 182454
246	Contemporary Trade Directory Entries Name: Amato Distribution Location: 58-60, Minerva Road, London, NW10 6HJ Classification: Distribution Services Status: Inactive Positional Accuracy: Manually positioned to the address or location	A12NW (W)	737	-	520322 182528
246	Contemporary Trade Directory Entries Name: Marathon Laboratory Supplies Location: Unit 6, Peter James Enterprise Centre, 55-57, Park Royal Road, London, NW10 7LP Classification: Laboratory Equipment, Instruments & Supplies Status: Inactive Positional Accuracy: Automatically positioned to the address	A12NW (W)	768	-	520295 182548
246	Contemporary Trade Directory Entries Name: Marathon Laboratory Supplies Location: Unit 6, Peter James Enterprise Centre, 55-57, Park Royal Road, London, NW10 7LP Classification: Laboratory Equipment, Instruments & Supplies Status: Inactive Positional Accuracy: Automatically positioned to the address	A12NW (W)	768	-	520295 182548
246	Contemporary Trade Directory Entries Name: Stapletech Ltd Location: Unit 7, Peter James Enterprise Centre 55-57, Park Royal Road, London, NW10 7LP Classification: Mechanical Engineers Status: Active Positional Accuracy: Automatically positioned to the address	A12NW (W)	771	-	520293 182554
246	Contemporary Trade Directory Entries Name: Dance Of Life Location: Unit 7, Peter James Enterprise Centre 55-57, Park Royal Road, London, NW10 7LP Classification: Textile Manufacturing Status: Inactive Positional Accuracy: Automatically positioned to the address	A12NW (W)	771	-	520293 182555
246	Contemporary Trade Directory Entries Name: Peppercorns Natural Food Provisions Ltd Location: Unit 3, Peter James Enterprise Centre, 55-57, Park Royal Road, London, NW10 7LP Classification: Food Products - Manufacturers Status: Inactive Positional Accuracy: Automatically positioned to the address	A12NW (W)	801	-	520261 182546
246	Contemporary Trade Directory Entries Name: Crown Cleaning Services Ltd Location: Unit 4, Peter James Enterprise Centre, 55-57, Park Royal Road, London, NW10 7LR Classification: Cleaning Services - Domestic Status: Active Positional Accuracy: Automatically positioned to the address	A12NW (W)	804	-	520258 182552
247	Contemporary Trade Directory Entries Name: D S R Motors Location: 208, Acton Lane, London, NW10 7NH Classification: Car Engine Tuning & Diagnostic Services Status: Active Positional Accuracy: Automatically positioned to the address	A17SE (NW)	741	-	520559 182975
247	Contemporary Trade Directory Entries Name: Shoe Design & Trade Location: 198-206, Acton Lane, London, NW10 7NH Classification: Footwear Manufacturers & Wholesale Status: Inactive Positional Accuracy: Automatically positioned to the address	A17SE (NW)	746	-	520577 182997
247	Contemporary Trade Directory Entries Name: Invictus R & D Ltd Location: 198-206 Acton Lane, London, NW10 7NH Classification: Laboratories Status: Active Positional Accuracy: Automatically positioned to the address	A17SE (NW)	746	-	520577 182997

Map ID	Details	Quadrant Reference (Compass Direction)	Estimated Distance From Site	Contact	NGR
247	Contemporary Trade Directory Entries Name: Portman Garages Park Royal Ltd Location: 212, Acton Lane, London, NW10 7NH Classification: Garage Services Status: Active Positional Accuracy: Automatically positioned to the address	A17SE (NW)	748	-	520539 182965
247	Contemporary Trade Directory Entries Name: W K Engineering Ltd Location: 208, Acton Lane, London, NW10 7NH Classification: Garage Services Status: Inactive Positional Accuracy: Automatically positioned to the address	A17SE (NW)	757	-	520553 182990
247	Contemporary Trade Directory Entries Name: N E Windows Location: 208, Acton Lane, London, NW10 7NH Classification: Window Frame Manufacturers' Equipment Status: Inactive Positional Accuracy: Automatically positioned to the address	A17SE (NW)	757	-	520553 182990
247	Contemporary Trade Directory Entries Name: Best Price Car Bodiwork Location: 208, Acton Lane, London, NW10 7NH Classification: Car Body Repairs Status: Inactive Positional Accuracy: Automatically positioned to the address	A17SE (NW)	757	-	520553 182990
248	Contemporary Trade Directory Entries Name: Tangerine Facility Services Ltd Location: Unit 29 Park Royal Business Centre, London, NW10 7LQ Classification: Commercial Cleaning Services Status: Active Positional Accuracy: Manually positioned within the geographical locality	A12NW (W)	744	-	520306 182386
249	Contemporary Trade Directory Entries Name: Dogs & Horses Ltd Location: Apex House, 23-25, Hythe Road, London, NW10 6RT Classification: Leather Garments & Products Status: Inactive Positional Accuracy: Automatically positioned to the address	A14NE (E)	745	-	521939 182501
249	Contemporary Trade Directory Entries Name: Autovilla Ltd Location: Unit 1, Apex Industrial Estate, 22, Hythe Road, London, NW10 6RT Classification: Garage Services Status: Inactive Positional Accuracy: Automatically positioned to the address	A14NE (E)	746	-	521940 182501
249	Contemporary Trade Directory Entries Name: Lights On Broadway Ltd Location: 17-19 Hythe Rd, London, NW10 6RT Classification: Lighting Manufacturers Status: Inactive Positional Accuracy: Manually positioned to the address or location	A14NE (E)	756	-	521947 182523
250	Contemporary Trade Directory Entries Name: Aston Sales Kensington Location: 35-37, Brunel Road, London, W3 7XR Classification: Car Dealers Status: Active Positional Accuracy: Automatically positioned to the address	A8SE (S)	753	-	521244 181536
250	Contemporary Trade Directory Entries Name: Jeffery Ohrenstein Ltd Location: 35, Brunel Road, London, W3 7XR Classification: Clothing & Fabrics - Manufacturers Status: Inactive Positional Accuracy: Automatically positioned to the address	A8SE (S)	776	-	521231 181511
250	Contemporary Trade Directory Entries Name: Rio (Uk) Ltd Location: 35-37, Brunel Road, London, W3 7XR Classification: Clothing & Fabrics - Manufacturers Status: Inactive Positional Accuracy: Automatically positioned to the address	A8SE (S)	776	-	521231 181511
250	Contemporary Trade Directory Entries Name: Desmond J Smail Location: 35 Brunel Rd, London, W3 7XR Classification: Car Dealers Status: Inactive Positional Accuracy: Manually positioned to the address or location	A8SE (S)	777	-	521230 181510

Map ID	Details	Quadrant Reference (Compass Direction)	Estimated Distance From Site	Contact	NGR
250	<p>Contemporary Trade Directory Entries</p> <p>Name: Taiko Foods Location: 23-29, Brunel Road, London, W3 7XR Classification: Food Products - Manufacturers Status: Inactive Positional Accuracy: Automatically positioned to the address</p>	A8SE (S)	780	-	521274 181513
250	<p>Contemporary Trade Directory Entries</p> <p>Name: Aston Service London Location: 35-37, Brunel Road, London, W3 7XR Classification: Garage Services Status: Active Positional Accuracy: Automatically positioned to the address</p>	A8SE (S)	782	-	521228 181505
251	<p>Contemporary Trade Directory Entries</p> <p>Name: Park Royal Salvage Location: Lower Place Wharf, Acton Lane, London, NW10 7AB Classification: Reclamation Centres Status: Inactive Positional Accuracy: Automatically positioned to the address</p>	A17NE (NW)	757	-	520789 183140
252	<p>Contemporary Trade Directory Entries</p> <p>Name: Stonebridge Joinery Works Ltd Location: 200, Acton Lane, London, NW10 7NH Classification: Wood Products, Except Furniture - Manufacturers Status: Inactive Positional Accuracy: Automatically positioned to the address</p>	A17SE (NW)	760	-	520620 183050
252	<p>Contemporary Trade Directory Entries</p> <p>Name: Park Royal Office Furniture Location: 186, Acton Lane, London, NW10 7NH Classification: Office Furniture & Equipment Status: Active Positional Accuracy: Automatically positioned to the address</p>	A17NE (NW)	765	-	520636 183067
252	<p>Contemporary Trade Directory Entries</p> <p>Name: Inter Press Corporation Ltd Location: 186, Acton Lane, London, NW10 7NH Classification: Distribution Services Status: Inactive Positional Accuracy: Automatically positioned to the address</p>	A17NE (NW)	765	-	520636 183067
253	<p>Contemporary Trade Directory Entries</p> <p>Name: H R Owen Western Avenue Location: 5, Portal Way, LONDON, W3 6RT Classification: Car Dealers Status: Inactive Positional Accuracy: Automatically positioned to the address</p>	A7NE (SW)	764	-	520612 181734
254	<p>Contemporary Trade Directory Entries</p> <p>Name: Acantha Fireplaces Ltd Location: 30, Park Royal Road, London, NW10 7JW Classification: Fireplaces & Mantelpieces Status: Inactive Positional Accuracy: Automatically positioned to the address</p>	A12SW (W)	769	-	520287 182309
254	<p>Contemporary Trade Directory Entries</p> <p>Name: Acantha Lifestyle Location: 32-34, Park Royal Road, London, NW10 7LN Classification: Fireplaces & Mantelpieces Status: Inactive Positional Accuracy: Manually positioned to the address or location</p>	A12SW (W)	788	-	520264 182350
254	<p>Contemporary Trade Directory Entries</p> <p>Name: A Class Motors Location: 34, Park Royal Road, London, NW10 7LN Classification: Garage Services Status: Inactive Positional Accuracy: Automatically positioned to the address</p>	A12SW (W)	788	-	520264 182350
254	<p>Contemporary Trade Directory Entries</p> <p>Name: Park Royal Motors Location: 34c Park Royal Road, London, NW10 7LN Classification: Garage Services Status: Active Positional Accuracy: Manually positioned within the geographical locality</p>	A12SW (W)	789	-	520263 182350
255	<p>Contemporary Trade Directory Entries</p> <p>Name: Jayhern Engineering Ltd Location: 43-45, Brunel Road, London, W3 7XR Classification: Sheet Metal Work Status: Inactive Positional Accuracy: Automatically positioned to the address</p>	A8SE (S)	771	-	521167 181512

Map ID	Details	Quadrant Reference (Compass Direction)	Estimated Distance From Site	Contact	NGR
256	Contemporary Trade Directory Entries Name: Taiko Foods Location: 23-29, Brunel Road, London, W3 7XR Classification: Food Products - Manufacturers Status: Active Positional Accuracy: Automatically positioned to the address	A8SE (S)	781	-	521302 181518
256	Contemporary Trade Directory Entries Name: M C M Foods Manufacturing Ltd Location: 19-21, Brunel Road, London, W3 7XR Classification: Food Products - Manufacturers Status: Inactive Positional Accuracy: Automatically positioned to the address	A8SE (S)	787	-	521319 181515
256	Contemporary Trade Directory Entries Name: Wilkinson Sword Ltd Location: 19-21, Brunel Road, London, W3 7UH Classification: Manufacturers Status: Inactive Positional Accuracy: Automatically positioned to the address	A8SE (S)	787	-	521320 181515
257	Contemporary Trade Directory Entries Name: Powerday Location: Crossan House, Old Oak Sidings, London, NW10 6RJ Classification: Waste Disposal Services Status: Active Positional Accuracy: Manually positioned to the address or location	A14NE (E)	782	-	521986 182431
257	Contemporary Trade Directory Entries Name: Tiffin Sas Production Ltd Location: 33, Hythe Road, London, NW10 6RS Classification: Food Products - Manufacturers Status: Inactive Positional Accuracy: Automatically positioned to the address	A14NE (E)	815	-	522021 182412
258	Contemporary Trade Directory Entries Name: Ramponi Rockell Ltd Location: 70, Minet Avenue, London, NW10 8AP Classification: Mot Testing Centres Status: Inactive Positional Accuracy: Automatically positioned to the address	A18NE (N)	785	-	521255 183271
259	Contemporary Trade Directory Entries Name: De Luxe Printers Location: 245a, Acton Lane, LONDON, NW10 7NR Classification: Printers Status: Inactive Positional Accuracy: Automatically positioned to the address	A12NW (W)	785	-	520291 182608
259	Contemporary Trade Directory Entries Name: Conditioned Environment Location: Ander House, 245, Acton Lane, LONDON, NW10 7NR Classification: Air Conditioning & Refrigeration Contractors Status: Active Positional Accuracy: Automatically positioned to the address	A12NW (W)	802	-	520280 182632
259	Contemporary Trade Directory Entries Name: Conditioned Environment Services Ltd Location: Ander House, 245, Acton Lane, London, NW10 7NR Classification: Air Conditioning & Refrigeration Contractors Status: Inactive Positional Accuracy: Automatically positioned to the address	A12NW (W)	802	-	520280 182632
259	Contemporary Trade Directory Entries Name: Colin Clarke Location: 247, Acton Lane, London, NW10 7NR Classification: Engineers - General Status: Inactive Positional Accuracy: Automatically positioned to the address	A12NW (W)	816	-	520261 182616
259	Contemporary Trade Directory Entries Name: Motors Mecca Location: 247, Acton Lane, London, NW10 7NR Classification: Garage Services Status: Inactive Positional Accuracy: Automatically positioned to the address	A12NW (W)	816	-	520261 182616
260	Contemporary Trade Directory Entries Name: Vegme Location: 15, Enterprise Way, London, NW10 6UG Classification: Food Products - Manufacturers Status: Inactive Positional Accuracy: Automatically positioned to the address	A14NE (E)	786	-	521966 182605

Map ID	Details	Quadrant Reference (Compass Direction)	Estimated Distance From Site	Contact	NGR
260	Contemporary Trade Directory Entries Name: Mela Project Location: 15-16, Enterprise Way, London, NW10 6UG Classification: Aluminium Fabricators Status: Inactive Positional Accuracy: Automatically positioned to the address	A14NE (E)	787	-	521967 182606
260	Contemporary Trade Directory Entries Name: Red & White Co Location: 14, Enterprise Way, London, NW10 6UG Classification: Printers Textile Status: Inactive Positional Accuracy: Automatically positioned to the address	A14NE (E)	792	-	521972 182601
260	Contemporary Trade Directory Entries Name: Sigiri Freight Forwarding Ltd Location: 13, Enterprise Way, London, NW10 6UG Classification: Freight Forwarders Status: Inactive Positional Accuracy: Automatically positioned to the address	A14NE (E)	797	-	521978 182595
260	Contemporary Trade Directory Entries Name: Vic Hayes 1997 Ltd Location: 13, Enterprise Way, London, NW10 6UG Classification: Metal Products - Fabricated Status: Active Positional Accuracy: Automatically positioned to the address	A14NE (E)	797	-	521978 182595
260	Contemporary Trade Directory Entries Name: Mediterranean Foods Location: 13, Enterprise Way, London, NW10 6UG Classification: Food Products - Manufacturers Status: Inactive Positional Accuracy: Automatically positioned to the address	A14NE (E)	797	-	521978 182595
260	Contemporary Trade Directory Entries Name: West End Central Location: 9, Enterprise Way, London, NW10 6UG Classification: Car Breakdown & Recovery Services Status: Inactive Positional Accuracy: Automatically positioned to the address	A14NE (E)	813	-	521997 182573
260	Contemporary Trade Directory Entries Name: Favourite Monkey Location: 9, Enterprise Way, London, NW10 6UG Classification: Food Products - Manufacturers Status: Inactive Positional Accuracy: Automatically positioned to the address	A14NE (E)	813	-	521997 182573
260	Contemporary Trade Directory Entries Name: Briteboard Location: 1, Fortune Way, London, NW10 6UF Classification: Plastic Products - Manufacturers Status: Inactive Positional Accuracy: Manually positioned to the address or location	A14NE (E)	824	-	522001 182623
260	Contemporary Trade Directory Entries Name: Network Music Ltd Location: Unit 14, Triangle Business Centre, Enterprise Way, London, NW10 6UG Classification: Distribution Services Status: Inactive Positional Accuracy: Manually positioned to the road within the address or location	A14NE (E)	840	-	522024 182580
261	Contemporary Trade Directory Entries Name: Yard Of Interest Location: Acton La, London, NW10 7AB Classification: Reclamation Centres Status: Inactive Positional Accuracy: Manually positioned to the road within the address or location	A18NW (N)	789	-	520825 183190
262	Contemporary Trade Directory Entries Name: Harris Printers Location: 1a, Honeywood Road, London, NW10 4UU Classification: Printers Status: Inactive Positional Accuracy: Automatically positioned to the address	A19NW (NE)	808	-	521714 183102
262	Contemporary Trade Directory Entries Name: Smart Print Location: 1a, Honeywood Road, LONDON, NW10 4UU Classification: Printers Status: Active Positional Accuracy: Automatically positioned to the address	A19NW (NE)	808	-	521714 183102

Map ID	Details	Quadrant Reference (Compass Direction)	Estimated Distance From Site	Contact	NGR
262	<p>Contemporary Trade Directory Entries</p> <p>Name: Campbells Location: 45a, Ranelagh Road, London, NW10 4UR Classification: Garage Services Status: Inactive Positional Accuracy: Automatically positioned to the address</p>	A19NW (NE)	832	-	521707 183140
263	<p>Contemporary Trade Directory Entries</p> <p>Name: Onspec Ontic At Farleys Location: 1-17, Brunel Road, London, W3 7XR Classification: Optical Goods - Manufacturers Status: Inactive Positional Accuracy: Manually positioned to the address or location</p>	A8SE (S)	812	-	521396 181510
263	<p>Contemporary Trade Directory Entries</p> <p>Name: The Bath Resurfacing Specialist Location: 2a, Long Drive, LONDON, W3 7PR Classification: Bath Resurfacing Status: Inactive Positional Accuracy: Automatically positioned to the address</p>	A8SE (S)	852	-	521408 181473
263	<p>Contemporary Trade Directory Entries</p> <p>Name: Shine A Bath Location: 2a, Long Drive, London, W3 7PR Classification: Enamelling Status: Active Positional Accuracy: Automatically positioned to the address</p>	A8SE (S)	853	-	521408 181472
264	<p>Contemporary Trade Directory Entries</p> <p>Name: Park Lane Shoes Ltd Location: 11, Barretts Green Road, London, NW10 7AE Classification: Footwear Manufacturers Status: Inactive Positional Accuracy: Automatically positioned to the address</p>	A17NE (NW)	828	-	520600 183119
264	<p>Contemporary Trade Directory Entries</p> <p>Name: Park Lane Shoes Location: 11, Barretts Green Road, London, NW10 7AE Classification: Footwear Manufacturers & Wholesale Status: Active Positional Accuracy: Automatically positioned to the address</p>	A17NE (NW)	828	-	520600 183119
264	<p>Contemporary Trade Directory Entries</p> <p>Name: Perand Autos Ltd Location: 25, Barretts Green Road, London, NW10 7AE Classification: Car Body Repairs Status: Inactive Positional Accuracy: Automatically positioned to the address</p>	A17NE (NW)	841	-	520586 183125
265	<p>Contemporary Trade Directory Entries</p> <p>Name: Iwo'S Food Location: 5, Enterprise Way, London, NW10 6UG Classification: Frozen Food Processors & Distributors Status: Inactive Positional Accuracy: Automatically positioned to the address</p>	A14NE (E)	835	-	522022 182553
265	<p>Contemporary Trade Directory Entries</p> <p>Name: Cadogan Cleaning Company Location: 3, Enterprise Way, London, NW10 6UG Classification: Carpet, Curtain & Upholstery Cleaners Status: Inactive Positional Accuracy: Automatically positioned to the address</p>	A14NE (E)	844	-	522033 182542
265	<p>Contemporary Trade Directory Entries</p> <p>Name: Cool Chile Ltd Location: 1, Enterprise Way, London, NW10 6UG Classification: Food Products - Manufacturers Status: Active Positional Accuracy: Automatically positioned to the address</p>	A14NE (E)	853	-	522043 182531
265	<p>Contemporary Trade Directory Entries</p> <p>Name: Interpath Co Location: 1, Enterprise Way, London, NW10 6UG Classification: Fireplaces & Mantelpieces Status: Inactive Positional Accuracy: Automatically positioned to the address</p>	A14NE (E)	853	-	522043 182531
265	<p>Contemporary Trade Directory Entries</p> <p>Name: Chika'S Location: 25, Enterprise Way, London, NW10 6UG Classification: Food Products - Manufacturers Status: Active Positional Accuracy: Automatically positioned to the address</p>	A14NE (E)	879	-	522064 182574

Map ID	Details	Quadrant Reference (Compass Direction)	Estimated Distance From Site	Contact	NGR
266	Contemporary Trade Directory Entries Name: Sterling Studios Location: Unit D, Western Trading Estate, Trading Estate Road, London, NW10 7LU Classification: Mirrors & Decorative Glass Status: Inactive Positional Accuracy: Automatically positioned to the address	A12SW (W)	839	-	520235 182206
267	Contemporary Trade Directory Entries Name: Wavegates Location: Unit 8, Lower Place Business Centre, Steele Road, London, NW10 7AT Classification: Mailing Machines & Equipment Status: Inactive Positional Accuracy: Automatically positioned to the address	A17NE (NW)	839	-	520524 183074
267	Contemporary Trade Directory Entries Name: Sonic Ltd Location: Unit 8, Lower Place Business Centre, Steele Road, London, NW10 7AT Classification: Photographic Equipment & Supplies - Wholesale Status: Inactive Positional Accuracy: Automatically positioned to the address	A17NE (NW)	839	-	520524 183074
267	Contemporary Trade Directory Entries Name: Abbey Appliances Location: Unit 9, Lower Place Business Centre, Steele Road, London, NW10 7AT Classification: Domestic Appliances - Servicing, Repairs & Parts Status: Inactive Positional Accuracy: Automatically positioned to the address	A17NE (NW)	841	-	520515 183070
267	Contemporary Trade Directory Entries Name: Abbey Appliances Ltd Location: Unit 9, Lower Place Business Centre, Steele Road, London, NW10 7AT Classification: Washing Machines - Servicing & Repairs Status: Inactive Positional Accuracy: Automatically positioned to the address	A17NE (NW)	841	-	520515 183070
267	Contemporary Trade Directory Entries Name: Abbey Appliances Location: Unit 9, Lower Place Business Centre, Steele Road, London, NW10 7AT Classification: Domestic Appliances - Servicing, Repairs & Parts Status: Inactive Positional Accuracy: Automatically positioned to the address	A17NE (NW)	841	-	520515 183070
267	Contemporary Trade Directory Entries Name: Abbey Appliances Location: Unit 9, Lower Place Business Centre, Steele Road, London, NW10 7AT Classification: Air Conditioning & Refrigeration Contractors Status: Inactive Positional Accuracy: Automatically positioned to the address	A17NE (NW)	841	-	520515 183070
267	Contemporary Trade Directory Entries Name: Addey Appliances London Ltd Location: Unit 9, Lower Place Business Centre, Steele Road, London, NW10 7AT Classification: Washing Machines - Servicing & Repairs Status: Inactive Positional Accuracy: Automatically positioned to the address	A17NE (NW)	843	-	520515 183072
267	Contemporary Trade Directory Entries Name: Frank Saul Fashions Ltd Location: A N P House, Steele Road, LONDON, NW10 7AR Classification: Clothing & Fabrics - Manufacturers Status: Active Positional Accuracy: Automatically positioned to the address	A17SE (NW)	865	-	520466 183058
267	Contemporary Trade Directory Entries Name: Morrells Location: Unit 6, Lower Place Business Centre, Steele Road, London, NW10 7AT Classification: Spraying - Paint & Coatings Status: Inactive Positional Accuracy: Automatically positioned to the address	A17NE (NW)	866	-	520512 183100
267	Contemporary Trade Directory Entries Name: Morrells Woodfinishes Location: Unit 6, Lower Place Business Centre, Steele Road, London, NW10 7AT Classification: Paint Varnish & Lacquer Status: Inactive Positional Accuracy: Automatically positioned to the address	A17NE (NW)	866	-	520512 183100
267	Contemporary Trade Directory Entries Name: Leo Foods Location: Unit 4, Lower Place Business Centre, Steele Road, London, NW10 7AT Classification: Food Products - Manufacturers Status: Active Positional Accuracy: Automatically positioned to the address	A17NE (NW)	870	-	520498 183093

Map ID	Details	Quadrant Reference (Compass Direction)	Estimated Distance From Site	Contact	NGR
267	Contemporary Trade Directory Entries Name: Leo Food Products Location: Unit 4, Lower Place Business Centre, Steele Road, London, NW10 7AT Classification: Manufacturers Status: Inactive Positional Accuracy: Automatically positioned to the address	A17NE (NW)	873	-	520495 183095
267	Contemporary Trade Directory Entries Name: Chandra Enterprises Location: Unit 3, Lower Place Business Centre, Steele Road, London, NW10 7AT Classification: Food Products - Manufacturers Status: Inactive Positional Accuracy: Automatically positioned to the address	A17NE (NW)	874	-	520488 183090
267	Contemporary Trade Directory Entries Name: Chandra Enterprises Location: Unit 3, Lower Place Business Centre, Steele Road, London, NW10 7AT Classification: Food Products - Manufacturers Status: Inactive Positional Accuracy: Automatically positioned to the address	A17NE (NW)	876	-	520487 183092
267	Contemporary Trade Directory Entries Name: Chandra Enterprises Location: Unit 3, Lower Place Business Centre, Steele Road, London, NW10 7AT Classification: Food Products - Manufacturers Status: Inactive Positional Accuracy: Automatically positioned to the address	A17NE (NW)	876	-	520487 183092
267	Contemporary Trade Directory Entries Name: The Kingfisher Press Location: 16, Steele Road, London, NW10 7AS Classification: Printers Status: Inactive Positional Accuracy: Automatically positioned to the address	A17NE (NW)	884	-	520491 183106
267	Contemporary Trade Directory Entries Name: Frigo Location: 16, Steele Road, London, NW10 7AS Classification: Refrigerators & Freezers - Servicing & Repairs Status: Active Positional Accuracy: Automatically positioned to the address	A17NE (NW)	885	-	520490 183106
267	Contemporary Trade Directory Entries Name: A B M Motors Ltd Location: 19, Corby Road, LONDON, NW10 7AH Classification: Garage Services Status: Active Positional Accuracy: Automatically positioned to the address	A17NE (NW)	891	-	520512 183131
267	Contemporary Trade Directory Entries Name: All Car Needs Location: 15, Steele Road, London, NW10 7AS Classification: Garage Services Status: Active Positional Accuracy: Automatically positioned to the address	A17NE (NW)	895	-	520484 183115
267	Contemporary Trade Directory Entries Name: Auto Flex Location: 15, Steele Road, London, NW10 7AS Classification: Garage Services Status: Inactive Positional Accuracy: Automatically positioned to the address	A17NE (NW)	895	-	520484 183115
267	Contemporary Trade Directory Entries Name: Autoflex London Ltd Location: 15, Steele Road, London, NW10 7AS Classification: Garage Services Status: Inactive Positional Accuracy: Automatically positioned to the address	A17NE (NW)	895	-	520484 183115
267	Contemporary Trade Directory Entries Name: Auto Sales (Kensington) Location: 6-8, Steele Road, Park Royal, London, NW10 7AR Classification: Car Dealers Status: Inactive Positional Accuracy: Manually positioned to the address or location	A17NE (NW)	907	-	520456 183105
267	Contemporary Trade Directory Entries Name: B & M Motors Location: London, NW10 7AS Classification: Garage Services Status: Active Positional Accuracy: Automatically positioned to the address	A17NE (NW)	907	-	520490 183135

Map ID	Details	Quadrant Reference (Compass Direction)	Estimated Distance From Site	Contact	NGR
268	<p>Contemporary Trade Directory Entries</p> <p>Name: Central Middlesex Hospital Location: Acton Lane, London, NW10 7NS Classification: Hospitals Status: Inactive Positional Accuracy: Automatically positioned to the address</p>	A17SW (NW)	842	-	520284 182758
269	<p>Contemporary Trade Directory Entries</p> <p>Name: Park Royal Sc Location: 21, Barretts Green Road, London, NW10 7AE Classification: Mot Testing Centres Status: Inactive Positional Accuracy: Automatically positioned to the address</p>	A17NE (NW)	845	-	520549 183104
269	<p>Contemporary Trade Directory Entries</p> <p>Name: Lima Autocentre Location: 21, Barretts Green Road, London, NW10 7AE Classification: Mot Testing Centres Status: Inactive Positional Accuracy: Automatically positioned to the address</p>	A17NE (NW)	845	-	520549 183104
269	<p>Contemporary Trade Directory Entries</p> <p>Name: Lyons Bros Ltd Location: 21, Barretts Green Road, London, NW10 7AE Classification: Garage Services Status: Inactive Positional Accuracy: Automatically positioned to the address</p>	A17NE (NW)	845	-	520549 183104
269	<p>Contemporary Trade Directory Entries</p> <p>Name: Lima Autocentre Location: 2-3, Corby Road, London, NW10 7AH Classification: Car Engine Tuning & Diagnostic Services Status: Active Positional Accuracy: Automatically positioned to the address</p>	A17NE (NW)	851	-	520542 183105
269	<p>Contemporary Trade Directory Entries</p> <p>Name: Craft Cars Location: 2-3, Corby Road, London, NW10 7AH Classification: Garage Services Status: Active Positional Accuracy: Automatically positioned to the address</p>	A17NE (NW)	851	-	520542 183105
269	<p>Contemporary Trade Directory Entries</p> <p>Name: C T Autocentres Ltd Location: Unit 1 Lower Place Business Centre, Disraeli Road, London, NW10 7AU Classification: Garage Services Status: Active Positional Accuracy: Manually positioned within the geographical locality</p>	A17NE (NW)	852	-	520542 183106
269	<p>Contemporary Trade Directory Entries</p> <p>Name: Allen Autos Location: 4-16, Disraeli Road, London, NW10 7AX Classification: Garage Services Status: Active Positional Accuracy: Automatically positioned to the address</p>	A17NE (NW)	867	-	520565 183142
269	<p>Contemporary Trade Directory Entries</p> <p>Name: Tony Fowkes Autos Location: 18, Corby Road, London, NW10 7AH Classification: Garage Services Status: Active Positional Accuracy: Automatically positioned to the address</p>	A17NE (NW)	886	-	520528 183138
269	<p>Contemporary Trade Directory Entries</p> <p>Name: Thomson Motors Location: 28, Disraeli Road, London, NW10 7AX Classification: Car Body Repairs Status: Inactive Positional Accuracy: Automatically positioned to the address</p>	A17NE (NW)	901	-	520526 183156
269	<p>Contemporary Trade Directory Entries</p> <p>Name: Thomson Motors Location: 28, Disraeli Road, London, NW10 7AX Classification: Car Body Repairs Status: Inactive Positional Accuracy: Automatically positioned to the address</p>	A17NE (NW)	901	-	520526 183156
269	<p>Contemporary Trade Directory Entries</p> <p>Name: Bristows Location: 1a, Disraeli Road, London, NW10 7AX Classification: Printers Status: Inactive Positional Accuracy: Automatically positioned to the address</p>	A17NE (NW)	912	-	520515 183162

Map ID	Details	Quadrant Reference (Compass Direction)	Estimated Distance From Site	Contact	NGR
269	Contemporary Trade Directory Entries Name: M P S Print Services Location: 1a, Disraeli Road, London, NW10 7AX Classification: Printers Status: Inactive Positional Accuracy: Automatically positioned to the address	A17NE (NW)	912	-	520515 183162
269	Contemporary Trade Directory Entries Name: Longshaws Design & Print Ltd Location: 1a, Disraeli Road, London, NW10 7AX Classification: Printers Status: Active Positional Accuracy: Automatically positioned to the address	A17NE (NW)	912	-	520515 183162
269	Contemporary Trade Directory Entries Name: K K Deen Motors Ltd Location: Unit 5 Lower Place Business Centre, London, NW10 7AS Classification: Garage Equipment Status: Active Positional Accuracy: Manually positioned within the geographical locality	A17NE (NW)	928	-	520482 183155
270	Contemporary Trade Directory Entries Name: New Covent Garden Soup Co Ltd Location: 35, Hythe Road, London, NW10 6RS Classification: Food Products - Manufacturers Status: Inactive Positional Accuracy: Automatically positioned to the address	A14SE (E)	847	-	522055 182370
271	Contemporary Trade Directory Entries Name: Wong'S Location: 79, Park View, London, W3 0PU Classification: Boilers - Servicing, Replacements & Repairs Status: Inactive Positional Accuracy: Automatically positioned to the address	A7NE (SW)	854	-	520474 181744
272	Contemporary Trade Directory Entries Name: Eurotint Location: 6, Fortune Way, London, NW10 6UF Classification: Window Tinting Status: Active Positional Accuracy: Automatically positioned to the address	A14NE (E)	858	-	522033 182637
272	Contemporary Trade Directory Entries Name: West London Green Business Club Ltd Location: 7, Fortune Way, London, NW10 6UF Classification: Recycling Centres Status: Inactive Positional Accuracy: Automatically positioned to the address	A14NE (E)	866	-	522041 182640
272	Contemporary Trade Directory Entries Name: West London Green Business Club Location: 7, Fortune Way, London, NW10 6UF Classification: Recycling Centres Status: Inactive Positional Accuracy: Automatically positioned to the address	A14NE (E)	866	-	522041 182640
272	Contemporary Trade Directory Entries Name: Gula Snacks Location: 13, Fortune Way, London, NW10 6UF Classification: Food Products - Manufacturers Status: Active Positional Accuracy: Automatically positioned to the address	A14NE (E)	885	-	522066 182607
272	Contemporary Trade Directory Entries Name: Hythe Motorcare Location: 10, Fortune Way, London, NW10 6UF Classification: Car Engine Tuning & Diagnostic Services Status: Active Positional Accuracy: Automatically positioned to the address	A14NE (E)	888	-	522062 182648
273	Contemporary Trade Directory Entries Name: Hatton Metalcraft Location: Unit 1, 12, Trading Estate Road, London, NW10 7LU Classification: Metal Products - Fabricated Status: Inactive Positional Accuracy: Automatically positioned to the address	A12SW (W)	860	-	520202 182261
273	Contemporary Trade Directory Entries Name: Hatton Metalcraft Location: Unit 1, 12, Trading Estate Road, London, NW10 7LU Classification: Metal Finishing Services Status: Active Positional Accuracy: Automatically positioned to the address	A12SW (W)	860	-	520202 182261

Map ID	Details	Quadrant Reference (Compass Direction)	Estimated Distance From Site	Contact	NGR
273	<p>Contemporary Trade Directory Entries</p> <p>Name: Stol Joinery Location: Unit C Trading Est Rd, London, NW10 7LU Classification: Joinery Manufacturers Status: Inactive Positional Accuracy: Manually positioned within the geographical locality</p>	A12SW (W)	860	-	520202 182261
274	<p>Contemporary Trade Directory Entries</p> <p>Name: Car Giant Location: 44, Gateway Ind Est, Hythe Rd, London, NW10 6RJ Classification: Car Dealers - Used Status: Inactive Positional Accuracy: Manually positioned to the road within the address or location</p>	A14NE (E)	864	-	522069 182421
275	<p>Contemporary Trade Directory Entries</p> <p>Name: G M Q Marbles Ltd Location: Communication House, 38, Disraeli Road, London, NW10 7AX Classification: Kitchen Furniture Manufacturers Status: Active Positional Accuracy: Automatically positioned to the address</p>	A17NE (NW)	866	-	520602 183167
275	<p>Contemporary Trade Directory Entries</p> <p>Name: Comhire Plc Location: Disraeli Rd, London, NW10 7AX Classification: Radio Communication Equipment Status: Inactive Positional Accuracy: Manually positioned to the address or location</p>	A17NE (NW)	866	-	520602 183166
275	<p>Contemporary Trade Directory Entries</p> <p>Name: Metropolitan Fleet Services Location: Drakeglen House, 35-36, Disraeli Road, London, NW10 7AX Classification: Commercial Vehicle Servicing, Repairs, Parts & Accessories Status: Inactive Positional Accuracy: Automatically positioned to the address</p>	A17NE (NW)	894	-	520571 183178
275	<p>Contemporary Trade Directory Entries</p> <p>Name: Honeyrose Bakery Location: Premier House, Disraeli Road, London, NW10 7BT Classification: Manufacturers Status: Active Positional Accuracy: Automatically positioned to the address</p>	A17NE (NW)	929	-	520529 183193
275	<p>Contemporary Trade Directory Entries</p> <p>Name: Luxcrete Ltd Location: Premier House, Disraeli Road, London, NW10 7BT Classification: Glass Products - Manufacturers Status: Inactive Positional Accuracy: Automatically positioned to the address</p>	A17NE (NW)	929	-	520530 183193
276	<p>Contemporary Trade Directory Entries</p> <p>Name: Medivance Instruments Ltd Location: Barretts Green Road, London, NW10 7AP Classification: Medical Equipment Manufacturers Status: Inactive Positional Accuracy: Automatically positioned to the address</p>	A17SW (NW)	871	-	520450 183050
276	<p>Contemporary Trade Directory Entries</p> <p>Name: Velopex Ltd Location: Barretts Green Road, London, NW10 7AP Classification: Medical Equipment Manufacturers Status: Active Positional Accuracy: Automatically positioned to the address</p>	A17SW (NW)	871	-	520450 183050
277	<p>Contemporary Trade Directory Entries</p> <p>Name: Goldkid London Location: 12, Jenner Avenue, London, W3 6EQ Classification: Clothing & Fabrics - Manufacturers Status: Active Positional Accuracy: Automatically positioned to the address</p>	A7SE (SW)	874	-	520712 181523
277	<p>Contemporary Trade Directory Entries</p> <p>Name: Dunn Shipping Ltd Location: Office 6 12 Jenner Avenue, London, W3 6EQ Classification: Freight Forwarders Status: Active Positional Accuracy: Manually positioned within the geographical locality</p>	A7SE (SW)	874	-	520712 181523
277	<p>Contemporary Trade Directory Entries</p> <p>Name: Isuzu London Location: 12, Jenner Avenue, London, W3 6TA Classification: Car Dealers Status: Active Positional Accuracy: Automatically positioned to the address</p>	A7SE (SW)	874	-	520712 181523

Map ID	Details	Quadrant Reference (Compass Direction)	Estimated Distance From Site	Contact	NGR
277	Contemporary Trade Directory Entries Name: Global Link Cargo Ltd Location: 12, Jenner Avenue, London, W3 6EQ Classification: Freight Forwarders Status: Active Positional Accuracy: Automatically positioned to the address	A7SE (SW)	874	-	520712 181523
278	Contemporary Trade Directory Entries Name: Ellis Auto Services Location: 14a, Honeywood Road, London, NW10 4UU Classification: Garage Services Status: Inactive Positional Accuracy: Automatically positioned to the address	A19NW (NE)	874	-	521761 183150
278	Contemporary Trade Directory Entries Name: Harlesden Carpet Cleaners Location: 51, Wendover Road, London, NW10 4RX Classification: Carpet, Curtain & Upholstery Cleaners Status: Inactive Positional Accuracy: Automatically positioned to the address	A19NW (NE)	906	-	521771 183184
279	Contemporary Trade Directory Entries Name: Crown Technology Plc Location: Unit F, Western Trading Estate, Trading Est Rd, London, NW10 7LU Classification: Computer Manufacturers Status: Inactive Positional Accuracy: Manually positioned to the address or location	A12SW (W)	877	-	520198 182198
279	Contemporary Trade Directory Entries Name: Paul'S Auto Repairs Ltd Location: 11, Trading Estate Road, London, NW10 7LU Classification: Garage Services Status: Active Positional Accuracy: Automatically positioned to the address	A12SW (W)	897	-	520177 182201
280	Contemporary Trade Directory Entries Name: Porfan Metalwork Ltd Location: 14, Fortune Way, London, NW10 6UF Classification: Wrought Ironwork Status: Active Positional Accuracy: Automatically positioned to the address	A14NE (E)	882	-	522064 182594
281	Contemporary Trade Directory Entries Name: Gmc Recovery Location: 167b, Harley Road, London, NW10 8AY Classification: Breakdown and Recovery Status: Inactive Positional Accuracy: Automatically positioned to the address	A18NW (N)	898	-	521100 183382
282	Contemporary Trade Directory Entries Name: Almo Location: The Old sub Station, Acton Lane, London, NW10 8UR Classification: Engineers - General Status: Active Positional Accuracy: Automatically positioned to the address	A18NW (N)	900	-	521007 183370
282	Contemporary Trade Directory Entries Name: N & D Motors Location: The Old sub Station, Acton Lane, London, NW10 8UR Classification: Garage Services Status: Active Positional Accuracy: Automatically positioned to the address	A18NW (N)	900	-	521007 183370
283	Contemporary Trade Directory Entries Name: Ammoura Location: 15, Trading Estate Road, London, NW10 7LU Classification: Food Products - Manufacturers Status: Active Positional Accuracy: Automatically positioned to the address	A12SW (W)	900	-	520170 182220
283	Contemporary Trade Directory Entries Name: Good Earth Foods Location: 16, Trading Estate Road, London, NW10 7LU Classification: Food Products - Manufacturers Status: Active Positional Accuracy: Automatically positioned to the address	A12SW (W)	912	-	520150 182257
283	Contemporary Trade Directory Entries Name: The Lock Engineering Co Ltd Location: 22, Trading Estate Road, London, NW10 7LU Classification: Precision Engineers Status: Inactive Positional Accuracy: Automatically positioned to the address	A12SW (W)	912	-	520150 182257

Map ID	Details	Quadrant Reference (Compass Direction)	Estimated Distance From Site	Contact	NGR
283	Contemporary Trade Directory Entries Name: Pineglade Ltd Location: 16, Trading Estate Road, London, NW10 7LU Classification: Food Products - Manufacturers Status: Inactive Positional Accuracy: Automatically positioned to the address	A12SW (W)	912	-	520150 182257
283	Contemporary Trade Directory Entries Name: Pilgrim Launderers & Dry Cleaners Location: 24, Trading Estate Road, London, NW10 7LU Classification: Dry Cleaners Status: Active Positional Accuracy: Automatically positioned to the address	A12SW (W)	933	-	520131 182243
284	Contemporary Trade Directory Entries Name: H R Owen Ferrari Location: Unit 4, Hogarth Industrial Estate, Hythe Road, London, NW10 6RS Classification: Car Dealers Status: Inactive Positional Accuracy: Automatically positioned to the address	A14SE (E)	904	-	522109 182277
285	Contemporary Trade Directory Entries Name: Pastor Location: 12, Steele Road, London, NW10 7AS Classification: Motor Cycle Repairs Status: Inactive Positional Accuracy: Automatically positioned to the address	A17NE (NW)	923	-	520477 183144
285	Contemporary Trade Directory Entries Name: Wallace Location: 6-8, Steele Road, London, NW10 7AR Classification: Fork Lift Trucks Status: Inactive Positional Accuracy: Automatically positioned to the address	A17NW (NW)	933	-	520444 183130
286	Contemporary Trade Directory Entries Name: We Do Carpet Cleaning Location: 12, Connaught Road, London, NW10 9AG Classification: Carpet, Curtain & Upholstery Cleaners Status: Inactive Positional Accuracy: Automatically positioned to the address	A18NE (N)	925	-	521411 183387
287	Contemporary Trade Directory Entries Name: H R Owen Location: 39-40, Hythe Road, London, NW10 6RS Classification: Car Dealers Status: Inactive Positional Accuracy: Automatically positioned to the address	A14SE (E)	931	-	522139 182359
288	Contemporary Trade Directory Entries Name: Eb Tyres Location: 8-3 Western Road, London, NW10 7LT Classification: Tyre Dealers Status: Inactive Positional Accuracy: Manually positioned to the road within the address or location	A11SE (W)	939	-	520112 182351
288	Contemporary Trade Directory Entries Name: Mustang Uk Ltd Location: Western Rd, London, NW10 7LT Classification: Car Dealers - Used Status: Inactive Positional Accuracy: Manually positioned within the geographical locality	A11SE (W)	949	-	520106 182303
289	Contemporary Trade Directory Entries Name: Giraffe Marketing Location: 10, Duncan Grove, London, W3 7NN Classification: Distribution Services Status: Inactive Positional Accuracy: Automatically positioned to the address	A3NW (S)	942	-	521121 181341
290	Contemporary Trade Directory Entries Name: Supertek Traders Location: 21 Salter St, London, NW10 6UN Classification: Builders' Merchants Status: Inactive Positional Accuracy: Manually positioned to the road within the address or location	A14NE (E)	942	-	522134 182528
290	Contemporary Trade Directory Entries Name: Intergrated Electronic Assembly Ltd Location: Unit 4, Star Works, Salter Street, London, NW10 6UN Classification: Electronic Equipment - Manufacturers & Assemblers Status: Inactive Positional Accuracy: Automatically positioned to the address	A14NE (E)	944	-	522139 182507

Map ID	Details	Quadrant Reference (Compass Direction)	Estimated Distance From Site	Contact	NGR
290	Contemporary Trade Directory Entries Name: Pasta Castel Doria Location: 3, Salter Street, London, NW10 6UN Classification: Food Products - Manufacturers Status: Inactive Positional Accuracy: Automatically positioned to the address	A15NW (E)	950	-	522145 182505
291	Contemporary Trade Directory Entries Name: London Domestic Appliances Location: 4, Mordaunt Road, London, NW10 8NU Classification: Gas Appliances - Sales & Service Status: Inactive Positional Accuracy: Automatically positioned to the address	A23SW (N)	944	-	520972 183407
291	Contemporary Trade Directory Entries Name: London Domestic Appliances Location: 4, Mordaunt Road, London, NW10 8NU Classification: Washing Machines - Servicing & Repairs Status: Inactive Positional Accuracy: Automatically positioned to the address	A23SW (N)	944	-	520972 183407
292	Contemporary Trade Directory Entries Name: Whitneys Of Willesden Location: 5, Steele Road, London, NW10 7AR Classification: Car Body Repairs Status: Active Positional Accuracy: Automatically positioned to the address	A17NW (NW)	946	-	520440 183143
292	Contemporary Trade Directory Entries Name: W & M Joyce Location: 4, Steele Road, London, NW10 7AR Classification: Precision Engineers Status: Inactive Positional Accuracy: Automatically positioned to the address	A17NW (NW)	963	-	520433 183161
292	Contemporary Trade Directory Entries Name: N S B Casements Ltd Location: 3, Steele Road, London, NW10 7AR Classification: Window Frames - Sales & Service Status: Active Positional Accuracy: Automatically positioned to the address	A17NW (NW)	973	-	520429 183170
292	Contemporary Trade Directory Entries Name: Abbey Appliances Location: Steele Road, London, NW10 7AR Classification: Domestic Appliances - Servicing, Repairs & Parts Status: Inactive Positional Accuracy: Automatically positioned to the address	A17NW (NW)	987	-	520423 183182
292	Contemporary Trade Directory Entries Name: P R Fleet Services Ltd Location: Steele Road, LONDON, NW10 7AR Classification: Commercial Vehicle Servicing, Repairs, Parts & Accessories Status: Active Positional Accuracy: Automatically positioned to the address	A17NW (NW)	987	-	520423 183182
292	Contemporary Trade Directory Entries Name: G T Vehicles Ltd Location: 6-7, Oliver Business Park, Oliver Road, LONDON, NW10 7JB Classification: Car Customisation & Conversion Specialists Status: Active Positional Accuracy: Automatically positioned to the address	A17NW (NW)	992	-	520398 183167
293	Contemporary Trade Directory Entries Name: Global Sense Location: 52, High Street, London, NW10 4LS Classification: Printers Status: Inactive Positional Accuracy: Automatically positioned to the address	A19NW (NE)	948	-	521632 183326
294	Contemporary Trade Directory Entries Name: Asda Petrol Location: 2-20, Western Road, London, NW10 7LW Classification: Petrol Filling Stations Status: Active Positional Accuracy: Automatically positioned to the address	A11NE (W)	961	-	520094 182508
295	Contemporary Trade Directory Entries Name: Alfa Mania Location: 3, Hythe Road, LONDON, NW10 6RR Classification: Garage Services Status: Inactive Positional Accuracy: Automatically positioned to the address	A15NW (E)	961	-	522165 182431

Map ID	Details	Quadrant Reference (Compass Direction)	Estimated Distance From Site	Contact	NGR
296	Contemporary Trade Directory Entries Name: Central Middlesex Hospital Location: Acton Lane, London, NW10 7NS Classification: Hospitals Status: Active Positional Accuracy: Manually positioned to the address or location	A17SW (W)	965	-	520152 182763
297	Contemporary Trade Directory Entries Name: Park Royal Garage Location: 31, Disraeli Road, London, NW10 7AX Classification: Bus & Coach Operators & Stations Status: Inactive Positional Accuracy: Automatically positioned to the address	A17NE (NW)	968	-	520490 183213
297	Contemporary Trade Directory Entries Name: Park Royal Garage Location: 31, Disraeli Road, London, NW10 7AX Classification: Bus & Coach Operators & Stations Status: Inactive Positional Accuracy: Automatically positioned to the address	A17NE (NW)	968	-	520490 183213
297	Contemporary Trade Directory Entries Name: Park Royal Garage Location: 31, Disraeli Road, London, NW10 7AX Classification: Bus & Coach Operators & Stations Status: Inactive Positional Accuracy: Automatically positioned to the address	A17NE (NW)	968	-	520490 183213
298	Contemporary Trade Directory Entries Name: Mcvities Group Ltd Location: Waxlow Road, London, NW10 7NY Classification: Food Products - Manufacturers Status: Inactive Positional Accuracy: Automatically positioned to the address	A17NE (NW)	974	-	520662 183322
299	Contemporary Trade Directory Entries Name: Ramp & Co Ltd Location: Abbey Rd, London, NW10 7RB Classification: Petrol Filling Stations - 24 Hour Status: Inactive Positional Accuracy: Manually positioned to the road within the address or location	A11NE (W)	977	-	520106 182660
300	Contemporary Trade Directory Entries Name: Eagle Tyres Location: 128, Acton Lane, London, NW10 8TX Classification: Tyre Dealers Status: Active Positional Accuracy: Automatically positioned to the address	A23SW (N)	983	-	521002 183454
301	Contemporary Trade Directory Entries Name: Ballantyne Booth Ltd Location: 2, Wendover Road, London, NW10 4RT Classification: Antiques - Repairing & Restoring Status: Inactive Positional Accuracy: Automatically positioned to the address	A19NW (NE)	985	-	521727 183314
302	Contemporary Trade Directory Entries Name: Ice-Tech Refrigeration Location: 29, Canada Road, London, W3 0NP Classification: Refrigerators & Freezers - Servicing & Repairs Status: Active Positional Accuracy: Automatically positioned to the address	A7NW (W)	991	-	520144 181994
302	Contemporary Trade Directory Entries Name: Ice-Tech Refrigeration Services Location: 29, Canada Road, London, W3 0NP Classification: Refrigerators & Freezers - Servicing & Repairs Status: Inactive Positional Accuracy: Automatically positioned to the address	A7NW (W)	991	-	520144 181994
303	Fuel Station Entries Name: Northside Service Station Location: 63, North Acton Road, North Acton, London, Outer London, NW10 6PJ Brand: Total Premises Type: Not Applicable Status: Obsolete Positional Accuracy: Located by supplier to within 10m	A18SW (NW)	409	-	520808 182752

Map ID	Details	Quadrant Reference (Compass Direction)	Estimated Distance From Site	Contact	NGR
304	Fuel Station Entries Name: North Acton Service Station Location: Victoria Road , North Acton , London, Outer London, W3 6UP Brand: ESSO Premises Type: Not Applicable Status: Obsolete Positional Accuracy: Manually positioned to the address or location	A8NW (SW)	499	-	520817 181906
305	Fuel Station Entries Name: Asda Park Royal Automat Location: Park Royal Road , Ealing , London, Outer London, NW10 7LW Brand: Asda Premises Type: Hypermarket Status: Open Positional Accuracy: Manually positioned to the address or location	A12NW (W)	830	-	520220 182420
306	Points of Interest - Commercial Services Name: Tru-Tyres Engineering Location: 98 Victoria Road, London, NW10 6NB Category: Repair and Servicing Class Code: Vehicle Repair, Testing and Servicing Positional Accuracy: Positioned to address or location	A13SE (S)	80	10	521174 182209
306	Points of Interest - Commercial Services Name: Tru Tyres Engineering Location: Unit 9/C Westwood Business Centre 98, Victoria Road, London, NW10 6NB Category: Repair and Servicing Class Code: Vehicle Repair, Testing and Servicing Positional Accuracy: Positioned to address or location	A13SE (S)	99	10	521160 182185
307	Points of Interest - Commercial Services Name: Hedleys Humpers Ltd Location: Unit 1-4 3, St. Leonards Road, London, NW10 6SX Category: Transport, Storage and Delivery Class Code: Distribution and Haulage Positional Accuracy: Positioned to address or location	A13SW (SW)	117	10	520973 182287
307	Points of Interest - Commercial Services Name: TNT Express Location: 5 Bashley Road, London, NW10 Category: Transport, Storage and Delivery Class Code: Distribution and Haulage Positional Accuracy: Positioned to address or location	A13SW (W)	126	10	520933 182361
308	Points of Interest - Commercial Services Name: H R Owen Ferrari Location: 5-9 School Road, London, NW10 6TD Category: Repair and Servicing Class Code: Vehicle Repair, Testing and Servicing Positional Accuracy: Positioned to address or location	A13SW (SW)	168	10	520987 182203
308	Points of Interest - Commercial Services Name: Hornowe Sports Cars Location: 5-9 School Road, London, NW10 6TD Category: Repair and Servicing Class Code: Vehicle Repair, Testing and Servicing Positional Accuracy: Positioned to address or location	A13SW (SW)	168	10	520987 182203
308	Points of Interest - Commercial Services Name: Hr Owen Plc Location: 5-9 School Road, London, NW10 6TD Category: Repair and Servicing Class Code: Vehicle Repair, Testing and Servicing Positional Accuracy: Positioned to address or location	A13SW (SW)	168	10	520987 182203
308	Points of Interest - Commercial Services Name: Elements Location: 3 School Road, London, NW10 6TD Category: Construction Services Class Code: Metalworkers Including Blacksmiths Positional Accuracy: Positioned to address or location	A13SW (S)	169	10	521056 182139
308	Points of Interest - Commercial Services Name: Acton Coachworks Location: 3 School Road, London, NW10 6TD Category: Repair and Servicing Class Code: Vehicle Repair, Testing and Servicing Positional Accuracy: Positioned to address or location	A13SW (S)	169	10	521056 182139

Map ID	Details	Quadrant Reference (Compass Direction)	Estimated Distance From Site	Contact	NGR
308	Points of Interest - Commercial Services Name: Acton Coach Works Location: 3a School Road, London, NW10 6TD Category: Repair and Servicing Class Code: Vehicle Repair, Testing and Servicing Positional Accuracy: Positioned to address or location	A13SW (SW)	178	10	521027 182149
308	Points of Interest - Commercial Services Name: H R Owen Location: 5 School Road, London, NW10 6TD Category: Repair and Servicing Class Code: Vehicle Repair, Testing and Servicing Positional Accuracy: Positioned to address or location	A13SW (SW)	178	10	520998 182177
308	Points of Interest - Commercial Services Name: Acton Coach Works Ltd Location: 3a School Road, London, NW10 6TD Category: Repair and Servicing Class Code: Vehicle Repair, Testing and Servicing Positional Accuracy: Positioned to address or location	A13SW (SW)	178	10	521027 182149
308	Points of Interest - Commercial Services Name: Rosso Corsa Location: 6 School Road, London, NW10 6TD Category: Repair and Servicing Class Code: Vehicle Repair, Testing and Servicing Positional Accuracy: Positioned to address or location	A13SW (SW)	255	10	520961 182106
309	Points of Interest - Commercial Services Name: Autodelta Services Location: Forza House, St. Leonards Road, London, NW10 6ST Category: Repair and Servicing Class Code: Vehicle Repair, Testing and Servicing Positional Accuracy: Positioned to address or location	A13SW (SW)	217	10	520872 182261
309	Points of Interest - Commercial Services Name: Forza Tuning Location: Forza House, St. Leonards Road, London, NW10 6ST Category: Repair and Servicing Class Code: Vehicle Repair, Testing and Servicing Positional Accuracy: Positioned to address or location	A13SW (SW)	217	10	520872 182261
309	Points of Interest - Commercial Services Name: Forza Tuning Location: Forza House, St. Leonards Road, London, NW10 6ST Category: Repair and Servicing Class Code: Vehicle Repair, Testing and Servicing Positional Accuracy: Positioned to address or location	A13SW (SW)	217	10	520872 182261
309	Points of Interest - Commercial Services Name: Autodelta London Ltd Location: Forza House, St. Leonards Road, London, NW10 6ST Category: Repair and Servicing Class Code: Vehicle Repair, Testing and Servicing Positional Accuracy: Positioned to address or location	A13SW (SW)	218	10	520871 182260
309	Points of Interest - Commercial Services Name: Medis Health Ltd Location: Unit U10a Acton Business Centre, School Road, London, NW10 6TD Category: Transport, Storage and Delivery Class Code: Distribution and Haulage Positional Accuracy: Positioned to address or location	A13SW (SW)	222	10	520914 182196
309	Points of Interest - Commercial Services Name: Aqua Distribution Ltd Location: Unit F38 Acton Business Centre, School Road, London, NW10 6TD Category: Transport, Storage and Delivery Class Code: Distribution and Haulage Positional Accuracy: Positioned to address or location	A13SW (SW)	222	10	520914 182196
309	Points of Interest - Commercial Services Name: Elements Location: Unit F24a-28 Acton Business Centre, School Road, London, NW10 6TD Category: Construction Services Class Code: Metalworkers Including Blacksmiths Positional Accuracy: Positioned to address or location	A13SW (SW)	222	10	520914 182196
309	Points of Interest - Commercial Services Name: Spamco Ltd Location: Unit R1 Acton Business Centre, School Road, London, NW10 6TD Category: Recycling Services Class Code: Recycling, Reclamation and Disposal Positional Accuracy: Positioned to address or location	A13SW (SW)	222	10	520914 182196

Map ID	Details	Quadrant Reference (Compass Direction)	Estimated Distance From Site	Contact	NGR
309	Points of Interest - Commercial Services Name: Aqua Distribution Ltd Location: Unit F38 Acton Business Centre, School Road, London, NW10 6TD Category: Transport, Storage and Delivery Class Code: Distribution and Haulage Positional Accuracy: Positioned to address or location	A13SW (SW)	222	10	520914 182196
309	Points of Interest - Commercial Services Name: Elfalah Ltd Location: Acton Business Centre, School Road, London, NW10 6TD Category: Transport, Storage and Delivery Class Code: Distribution and Haulage Positional Accuracy: Positioned to address or location	A13SW (SW)	223	10	520914 182196
309	Points of Interest - Commercial Services Name: Blissies Location: Acton Business Centre School Road, London, NW10 6TD Category: Transport, Storage and Delivery Class Code: Distribution and Haulage Positional Accuracy: Positioned to address or location	A13SW (SW)	223	10	520914 182196
309	Points of Interest - Commercial Services Name: Eurostart Location: 34 Chase Road, London, NW10 6QN Category: Repair and Servicing Class Code: Vehicle Repair, Testing and Servicing Positional Accuracy: Positioned to address or location	A13SW (W)	260	10	520809 182311
309	Points of Interest - Commercial Services Name: Eurostart Auto Electrics Location: 34 Chase Road, London, NW10 6QN Category: Repair and Servicing Class Code: Vehicle Repair, Testing and Servicing Positional Accuracy: Positioned to address or location	A13SW (W)	260	10	520808 182311
309	Points of Interest - Commercial Services Name: Pointglow Services Location: 2 Sunbeam Road, London, NW10 6JL Category: Repair and Servicing Class Code: Vehicle Repair, Testing and Servicing Positional Accuracy: Positioned to address or location	A12SE (W)	284	10	520789 182291
309	Points of Interest - Commercial Services Name: Jetpoint Services Ltd Location: 2 Sunbeam Road, London, NW10 6JL Category: Repair and Servicing Class Code: Vehicle Repair, Testing and Servicing Positional Accuracy: Positioned to address or location	A12SE (W)	284	10	520789 182291
309	Points of Interest - Commercial Services Name: Pointglow Services Ltd Location: 2 Sunbeam Road, London, NW10 6JL Category: Repair and Servicing Class Code: Vehicle Repair, Testing and Servicing Positional Accuracy: Positioned to address or location	A12SE (W)	284	10	520789 182291
309	Points of Interest - Commercial Services Name: Pointglow Services Location: 2 Sunbeam Road, London, NW10 6JL Category: Repair and Servicing Class Code: Vehicle Repair, Testing and Servicing Positional Accuracy: Positioned to address or location	A12SE (W)	284	10	520789 182291
309	Points of Interest - Commercial Services Name: Jetpoint Services Location: 2 Sunbeam Road, London, NW10 6JL Category: Repair and Servicing Class Code: Vehicle Repair, Testing and Servicing Positional Accuracy: Positioned to address or location	A12SE (W)	285	10	520789 182290
309	Points of Interest - Commercial Services Name: J T Car Repairs Ltd Location: 2 Sunbeam Road, London, NW10 6JL Category: Repair and Servicing Class Code: Vehicle Repair, Testing and Servicing Positional Accuracy: Positioned to address or location	A12SE (W)	285	10	520789 182290
310	Points of Interest - Commercial Services Name: Charlex Auto Ltd Location: Unit 1 11-15, Chase Road, London, NW10 6PT Category: Repair and Servicing Class Code: Vehicle Repair, Testing and Servicing Positional Accuracy: Positioned to address or location	A13NW (NW)	248	10	520879 182596

Map ID	Details	Quadrant Reference (Compass Direction)	Estimated Distance From Site	Contact	NGR
310	Points of Interest - Commercial Services Name: A G A Autos Location: Unit 1 11-15, Chase Road, London, NW10 6PT Category: Repair and Servicing Class Code: Vehicle Repair, Testing and Servicing Positional Accuracy: Positioned to address or location	A13NW (NW)	249	10	520878 182596
310	Points of Interest - Commercial Services Name: Charlex Auto Ltd Location: 11-15 Chase Rd, London, NW10 6PT Category: Repair and Servicing Class Code: Vehicle Repair, Testing and Servicing Positional Accuracy: Positioned to address or location	A13NW (NW)	249	10	520878 182596
311	Points of Interest - Commercial Services Name: Quattro UK Ltd Location: Regency Street, London, NW10 6NR Category: Transport, Storage and Delivery Class Code: Distribution and Haulage Positional Accuracy: Positioned to address or location	A13SW (S)	249	10	521043 182055
311	Points of Interest - Commercial Services Name: Quattro (UK) Ltd Location: Regency Street, London, NW10 6NR Category: Transport, Storage and Delivery Class Code: Distribution and Haulage Positional Accuracy: Positioned to address or location	A13SW (S)	249	10	521043 182055
311	Points of Interest - Commercial Services Name: Quattro UK Ltd Location: Regency Street, London, NW10 6NR Category: Transport, Storage and Delivery Class Code: Distribution and Haulage Positional Accuracy: Positioned to address or location	A13SW (S)	251	10	521042 182054
312	Points of Interest - Commercial Services Name: A M Z Motors Location: Old Oak Garage, Old Oak Common Lane, London, NW10 6DT Category: Repair and Servicing Class Code: Vehicle Repair, Testing and Servicing Positional Accuracy: Positioned to address or location	A14SW (E)	263	10	521471 182347
312	Points of Interest - Commercial Services Name: A M Z Motors - Old Oak Garage Location: Old Oak Garage, Old Oak Common Lane, London, NW10 6DT Category: Repair and Servicing Class Code: Vehicle Repair, Testing and Servicing Positional Accuracy: Positioned to address or location	A14SW (E)	263	10	521471 182346
313	Points of Interest - Commercial Services Name: Spiros Location: 4 Sunbeam Road, London, NW10 6JL Category: Repair and Servicing Class Code: Vehicle Repair, Testing and Servicing Positional Accuracy: Positioned to address or location	A12SE (W)	295	10	520773 182304
313	Points of Interest - Commercial Services Name: Spiros Garage Services Location: 4 Sunbeam Road, London, NW10 6JL Category: Repair and Servicing Class Code: Vehicle Repair, Testing and Servicing Positional Accuracy: Positioned to address or location	A12SE (W)	295	10	520773 182304
313	Points of Interest - Commercial Services Name: Spiros Motor Technicians Location: 4 Sunbeam Road, London, NW10 6JL Category: Repair and Servicing Class Code: Vehicle Repair, Testing and Servicing Positional Accuracy: Positioned to address or location	A12SE (W)	296	10	520773 182303
313	Points of Interest - Commercial Services Name: Peter's Auto Repairs Ltd Location: 17 Gorst Road, London, NW10 6LA Category: Repair and Servicing Class Code: Vehicle Repair, Testing and Servicing Positional Accuracy: Positioned to address or location	A12SE (W)	369	10	520694 182311
313	Points of Interest - Commercial Services Name: G S B Motors Location: 1 Sunbeam Road, London, NW10 6JP Category: Repair and Servicing Class Code: Vehicle Repair, Testing and Servicing Positional Accuracy: Positioned to address or location	A12SE (W)	375	10	520702 182264

Map ID	Details	Quadrant Reference (Compass Direction)	Estimated Distance From Site	Contact	NGR
313	Points of Interest - Commercial Services Name: G S B Motors Location: 1 Sunbeam Road, London, NW10 6JP Category: Repair and Servicing Class Code: Vehicle Repair, Testing and Servicing Positional Accuracy: Positioned to address or location	A12SE (W)	375	10	520702 182264
313	Points of Interest - Commercial Services Name: A & D Wheel Location Services Ltd Location: 5 Sunbeam Road, London, NW10 6JP Category: Transport, Storage and Delivery Class Code: Distribution and Haulage Positional Accuracy: Positioned to address or location	A12SE (W)	424	10	520658 182241
313	Points of Interest - Commercial Services Name: Car Care Pro Location: 7 Sunbeam Road, London, NW10 6JP Category: Repair and Servicing Class Code: Vehicle Repair, Testing and Servicing Positional Accuracy: Positioned to address or location	A12SE (W)	440	10	520639 182248
313	Points of Interest - Commercial Services Name: Soft Drink UK Ltd Location: 7 Sunbeam Road, London, NW10 6JP Category: Transport, Storage and Delivery Class Code: Distribution and Haulage Positional Accuracy: Positioned to address or location	A12SE (W)	440	10	520639 182248
314	Points of Interest - Commercial Services Name: Quattro UK Ltd Location: Regency Street, London, NW10 6NR Category: Recycling Services Class Code: Recycling, Reclamation and Disposal Positional Accuracy: Positioned to address or location	A8NE (S)	295	10	521156 181988
315	Points of Interest - Commercial Services Name: Allport Ltd Location: 26 Chase Road, London, NW10 6QA Category: Transport, Storage and Delivery Class Code: Distribution and Haulage Positional Accuracy: Positioned to address or location	A12NE (W)	307	10	520743 182390
315	Points of Interest - Commercial Services Name: Allport Ltd Location: 26 Chase Road, London, NW10 6QA Category: Transport, Storage and Delivery Class Code: Distribution and Haulage Positional Accuracy: Positioned to address or location	A12NE (W)	307	10	520743 182390
315	Points of Interest - Commercial Services Name: Express Chef Location: 7b Standard Road, London, NW10 6EX Category: Transport, Storage and Delivery Class Code: Distribution and Haulage Positional Accuracy: Positioned to address or location	A12NE (W)	347	10	520705 182444
315	Points of Interest - Commercial Services Name: M D M Auto Clinic Location: 7 Standard Road, Park Royal, London, NW10 6EX Category: Repair and Servicing Class Code: Vehicle Repair, Testing and Servicing Positional Accuracy: Positioned to address or location	A12NE (W)	347	10	520705 182444
315	Points of Interest - Commercial Services Name: M D M Auto Clinic Location: 7 Standard Rd, London, NW10 6EX Category: Repair and Servicing Class Code: Vehicle Repair, Testing and Servicing Positional Accuracy: Positioned to address or location	A12NE (W)	348	10	520704 182444
315	Points of Interest - Commercial Services Name: Anglo Pacific (International) Plc Location: Unit 1 Bush Industrial Estate, Standard Road, London, NW10 6DF Category: Transport, Storage and Delivery Class Code: Distribution and Haulage Positional Accuracy: Positioned to address or location	A12NE (W)	412	10	520640 182449
315	Points of Interest - Commercial Services Name: H T C Park Royal Location: Unit 2 Bush Industrial Estate, Standard Road, London, NW10 6DF Category: Repair and Servicing Class Code: Vehicle Repair, Testing and Servicing Positional Accuracy: Positioned to address or location	A12NE (W)	413	10	520639 182448

Map ID	Details	Quadrant Reference (Compass Direction)	Estimated Distance From Site	Contact	NGR
315	<p>Points of Interest - Commercial Services</p> <p>Name: Anglo Pacific Fine Art Ltd Location: 2 Bush Industrial Estate, Standard Road, London, Greater London, NW10 6DF Category: Transport, Storage and Delivery Class Code: Distribution and Haulage Positional Accuracy: Positioned to address or location</p>	A12NE (W)	413	10	520639 182448
316	<p>Points of Interest - Commercial Services</p> <p>Name: London Pcv Services Ltd Location: 3 Radford Estate, Old Oak Lane, London, NW10 6UA Category: Repair and Servicing Class Code: Vehicle Repair, Testing and Servicing Positional Accuracy: Positioned to address or location</p>	A13NE (NE)	309	10	521427 182686
316	<p>Points of Interest - Commercial Services</p> <p>Name: London Pcv Services Ltd Location: 3 Radford Estate, Old Oak Lane, London, NW10 6UA Category: Repair and Servicing Class Code: Vehicle Repair, Testing and Servicing Positional Accuracy: Positioned to address or location</p>	A13NE (NE)	309	10	521427 182686
316	<p>Points of Interest - Commercial Services</p> <p>Name: H A Davis & Co Location: 2 Radford Estate, Old Oak Lane, London, NW10 6UA Category: Repair and Servicing Class Code: Vehicle Repair, Testing and Servicing Positional Accuracy: Positioned to address or location</p>	A13NE (NE)	325	10	521453 182678
317	<p>Points of Interest - Commercial Services</p> <p>Name: R C Auto Location: Units 1-3 6, Chase Road, Park Royal, NW10 6HZ Category: Repair and Servicing Class Code: Vehicle Repair, Testing and Servicing Positional Accuracy: Positioned to address or location</p>	A12NE (NW)	340	10	520782 182620
317	<p>Points of Interest - Commercial Services</p> <p>Name: Auto Magic Location: 6 Chase Road, London, NW10 6HZ Category: Repair and Servicing Class Code: Vehicle Repair, Testing and Servicing Positional Accuracy: Positioned to address or location</p>	A12NE (NW)	340	10	520783 182620
317	<p>Points of Interest - Commercial Services</p> <p>Name: Lee's B M W Location: 3 Minerva Road, London, NW10 6HJ Category: Repair and Servicing Class Code: Vehicle Repair, Testing and Servicing Positional Accuracy: Positioned to address or location</p>	A12NE (NW)	379	10	520723 182599
317	<p>Points of Interest - Commercial Services</p> <p>Name: Minerva Motors Ltd Location: 5 Minerva Road, London, NW10 6HJ Category: Repair and Servicing Class Code: Vehicle Repair, Testing and Servicing Positional Accuracy: Positioned to address or location</p>	A12NE (NW)	398	10	520713 182620
317	<p>Points of Interest - Commercial Services</p> <p>Name: Minerva Motors Ltd Location: 5 Minerva Road, London, NW10 6HJ Category: Repair and Servicing Class Code: Vehicle Repair, Testing and Servicing Positional Accuracy: Positioned to address or location</p>	A12NE (NW)	398	10	520714 182621
317	<p>Points of Interest - Commercial Services</p> <p>Name: Minerva Motors Ltd Location: 5 Minerva Road, London, NW10 6HJ Category: Repair and Servicing Class Code: Vehicle Repair, Testing and Servicing Positional Accuracy: Positioned to address or location</p>	A12NE (NW)	398	10	520714 182621
318	<p>Points of Interest - Commercial Services</p> <p>Name: Solus Location: 1-9 Chase Road, London, NW10 6LX Category: Repair and Servicing Class Code: Vehicle Repair, Testing and Servicing Positional Accuracy: Positioned to address or location</p>	A13NW (NW)	348	10	520845 182704
318	<p>Points of Interest - Commercial Services</p> <p>Name: Solus Location: 1-9 Chase Road, London, NW10 6LX Category: Repair and Servicing Class Code: Vehicle Repair, Testing and Servicing Positional Accuracy: Positioned to address or location</p>	A13NW (NW)	348	10	520845 182703

Map ID	Details	Quadrant Reference (Compass Direction)	Estimated Distance From Site	Contact	NGR
318	Points of Interest - Commercial Services Name: Imperial Location: 65 North Acton Road, London, NW10 6PJ Category: Construction Services Class Code: Metalworkers Including Blacksmiths Positional Accuracy: Positioned to address or location	A18SW (NW)	382	10	520820 182727
318	Points of Interest - Commercial Services Name: Imperial Location: 65 North Acton Road, London, NW10 6PJ Category: Construction Services Class Code: Metalworkers Including Blacksmiths Positional Accuracy: Positioned to address or location	A18SW (NW)	382	10	520820 182727
319	Points of Interest - Commercial Services Name: Three Colours Ltd Location: Willesden Freight Terminal, Channel Gate Road, London, NW10 6UQ Category: Transport, Storage and Delivery Class Code: Distribution and Haulage Positional Accuracy: Positioned to address or location	A18SE (NE)	384	10	521368 182828
319	Points of Interest - Commercial Services Name: 3 Colours Ltd Location: Willesden Freight Terminal, Channel Gate Road, London, NW10 6UQ Category: Transport, Storage and Delivery Class Code: Distribution and Haulage Positional Accuracy: Positioned to address or location	A18SE (NE)	384	10	521368 182828
320	Points of Interest - Commercial Services Name: Smart Repair Location: Unit 2 Kingham Industrial Estate 21, Everitt Road, London, NW10 6PL Category: Repair and Servicing Class Code: Vehicle Repair, Testing and Servicing Positional Accuracy: Positioned to address or location	A18SW (NW)	387	10	520920 182794
320	Points of Interest - Commercial Services Name: Esprit Car Repairs Location: Unit 2 Kingham Industrial Estate 21, Everitt Road, London, NW10 6PL Category: Repair and Servicing Class Code: Vehicle Repair, Testing and Servicing Positional Accuracy: Positioned to address or location	A18SW (NW)	387	10	520920 182794
320	Points of Interest - Commercial Services Name: Kingham Autos Location: Unit 1 Kingham Industrial Estate 21, Everitt Road, London, NW10 6PL Category: Repair and Servicing Class Code: Vehicle Repair, Testing and Servicing Positional Accuracy: Positioned to address or location	A18SW (NW)	387	10	520929 182798
320	Points of Interest - Commercial Services Name: Everett Coachworks Location: Unit 4-6 Kingham Industrial Estate 21, Everitt Road, London, NW10 6PL Category: Repair and Servicing Class Code: Vehicle Repair, Testing and Servicing Positional Accuracy: Positioned to address or location	A18SW (NW)	398	10	520895 182794
321	Points of Interest - Commercial Services Name: Jedpoint Services Location: 25-35 Gorst Road, London, NW10 6LA Category: Repair and Servicing Class Code: Vehicle Repair, Testing and Servicing Positional Accuracy: Positioned to address or location	A12SE (W)	458	10	520608 182286
322	Points of Interest - Commercial Services Name: Florian Location: 140 Wales Farm Road, London, W3 6UG Category: Transport, Storage and Delivery Class Code: Distribution and Haulage Positional Accuracy: Positioned to address or location	A8NW (S)	492	10	520968 181823
322	Points of Interest - Commercial Services Name: Express Repairs Location: 140 Wales Farm Road, London, W3 6UG Category: Repair and Servicing Class Code: Vehicle Repair, Testing and Servicing Positional Accuracy: Positioned to address or location	A8NW (S)	492	10	520968 181823
322	Points of Interest - Commercial Services Name: Express Repairs Ltd Location: Unit G1 The Perfume Factory Phase 2, 140 Wales Farm Road, London, Greater London, W3 6UG Category: Repair and Servicing Class Code: Vehicle Repair, Testing and Servicing Positional Accuracy: Positioned to address or location	A8NW (S)	492	10	520968 181823

Map ID	Details	Quadrant Reference (Compass Direction)	Estimated Distance From Site	Contact	NGR
322	Points of Interest - Commercial Services Name: Jaguar Freight Services Ltd Location: 140 Wales Farm Road, London, W3 6UG Category: Transport, Storage and Delivery Class Code: Distribution and Haulage Positional Accuracy: Positioned to address or location	A8NW (S)	492	10	520968 181823
322	Points of Interest - Commercial Services Name: Auto Pro Services Ltd Location: 140 Wales Farm Road, London, W3 6UG Category: Repair and Servicing Class Code: Vehicle Repair, Testing and Servicing Positional Accuracy: Positioned to address or location	A8NW (S)	492	10	520968 181823
322	Points of Interest - Commercial Services Name: Transport Exchange Group Location: 140 Wales Farm Road, London, W3 6UG Category: Transport, Storage and Delivery Class Code: Distribution and Haulage Positional Accuracy: Positioned to address or location	A8NW (S)	492	10	520968 181823
323	Points of Interest - Commercial Services Name: Robinson's Car Services Ltd Location: 34 Standard Road, London, NW10 6EU Category: Repair and Servicing Class Code: Vehicle Repair, Testing and Servicing Positional Accuracy: Positioned to address or location	A12NE (W)	495	10	520559 182476
323	Points of Interest - Commercial Services Name: Carfix Garage Location: 34 Standard Road, London, NW10 6EU Category: Repair and Servicing Class Code: Vehicle Repair, Testing and Servicing Positional Accuracy: Positioned to address or location	A12NE (W)	495	10	520559 182476
323	Points of Interest - Commercial Services Name: Pit Start Garage Location: 38 Standard Road, London, NW10 6EU Category: Repair and Servicing Class Code: Vehicle Repair, Testing and Servicing Positional Accuracy: Positioned to address or location	A12NE (W)	519	10	520535 182472
323	Points of Interest - Commercial Services Name: Carfix Garage Location: 34-38 Standard Road, London, NW10 6EU Category: Repair and Servicing Class Code: Vehicle Repair, Testing and Servicing Positional Accuracy: Positioned to address or location	A12NE (W)	527	10	520533 182509
323	Points of Interest - Commercial Services Name: Sixty-six Car Ltd Location: 37 Minerva Road, London, NW10 6HJ Category: Repair and Servicing Class Code: Vehicle Repair, Testing and Servicing Positional Accuracy: Positioned to address or location	A12NE (W)	531	10	520532 182527
323	Points of Interest - Commercial Services Name: Sixty-six Car Ltd Location: 37 Minerva Road, London, NW10 6HJ Category: Repair and Servicing Class Code: Vehicle Repair, Testing and Servicing Positional Accuracy: Positioned to address or location	A12NE (W)	532	10	520531 182527
324	Points of Interest - Commercial Services Name: North Acton Service Station Location: Victoria Road, London, W3 6UP Category: Personal, Consumer and other Services Class Code: Vehicle Cleaning Services Positional Accuracy: Positioned to address or location	A8NW (SW)	499	10	520817 181906
324	Points of Interest - Commercial Services Name: Car Wash Location: Victoria Road, London, W3 6UP Category: Personal, Consumer and other Services Class Code: Vehicle Cleaning Services Positional Accuracy: Positioned to address or location	A8NW (SW)	499	10	520817 181906
325	Points of Interest - Commercial Services Name: Al-sqr Express Ltd Location: Unit 1 13-15, Sunbeam Road, London, NW10 6JP Category: Transport, Storage and Delivery Class Code: Distribution and Haulage Positional Accuracy: Positioned to address or location	A12SE (W)	500	10	520584 182221

Map ID	Details	Quadrant Reference (Compass Direction)	Estimated Distance From Site	Contact	NGR
325	Points of Interest - Commercial Services Name: Sunbeam Metalworks Location: 17-21 Sunbeam Road, London, NW10 6JP Category: Construction Services Class Code: Metalworkers Including Blacksmiths Positional Accuracy: Positioned to address or location	A12SE (W)	534	10	520560 182187
325	Points of Interest - Commercial Services Name: Sunbeam Metalworks Ltd Location: 17-21 Sunbeam Road, London, NW10 6JP Category: Construction Services Class Code: Metalworkers Including Blacksmiths Positional Accuracy: Positioned to address or location	A12SE (W)	534	10	520560 182187
326	Points of Interest - Commercial Services Name: K C R C Accident Repair Centre Ltd Location: Unit 4 The Cromwell Centre 24-30, Minerva Road, London, NW10 6HH Category: Repair and Servicing Class Code: Vehicle Repair, Testing and Servicing Positional Accuracy: Positioned to address or location	A12NE (NW)	521	10	520579 182629
326	Points of Interest - Commercial Services Name: Premier Car Care Centre Ltd Location: Unit 3 The Cromwell Centre 24 Minerva Road, London, NW10 6HH Category: Repair and Servicing Class Code: Vehicle Repair, Testing and Servicing Positional Accuracy: Positioned to address or location	A12NE (W)	526	10	520568 182620
326	Points of Interest - Commercial Services Name: Mercotech Ltd Location: Unit 1 The Cromwell Centre 24-30, Minerva Road, London, NW10 6HH Category: Repair and Servicing Class Code: Vehicle Repair, Testing and Servicing Positional Accuracy: Positioned to address or location	A12NE (W)	548	10	520542 182615
326	Points of Interest - Commercial Services Name: Mi Tech London Ltd Location: Unit 1 The Cromwell Centre 24-30, Minerva Road, London, NW10 6HH Category: Repair and Servicing Class Code: Vehicle Repair, Testing and Servicing Positional Accuracy: Positioned to address or location	A12NE (W)	548	10	520542 182615
326	Points of Interest - Commercial Services Name: W & M Motors Location: 29-31 Minerva Road, London, NW10 6HJ Category: Repair and Servicing Class Code: Vehicle Repair, Testing and Servicing Positional Accuracy: Positioned to address or location	A12NE (W)	565	10	520501 182542
327	Points of Interest - Commercial Services Name: Double 4 Ltd Location: 37-43 Gorst Road, London, NW10 6LA Category: Repair and Servicing Class Code: Vehicle Repair, Testing and Servicing Positional Accuracy: Positioned to address or location	A12SE (W)	545	10	520523 182268
327	Points of Interest - Commercial Services Name: R & T Location: Unit 2 Sabre House 36-38, Gorst Road, London, NW10 6LE Category: Transport, Storage and Delivery Class Code: Distribution and Haulage Positional Accuracy: Positioned to address or location	A12SE (W)	554	10	520502 182321
327	Points of Interest - Commercial Services Name: R & T Location: Unit 2 Sabre House 36-38, Gorst Road, London, NW10 6LE Category: Transport, Storage and Delivery Class Code: Distribution and Haulage Positional Accuracy: Positioned to address or location	A12SE (W)	554	10	520502 182321
327	Points of Interest - Commercial Services Name: Master Auto Glass Ltd Location: 25 Dragor Road, London, NW10 6JN Category: Repair and Servicing Class Code: Vehicle Repair, Testing and Servicing Positional Accuracy: Positioned to address or location	A12SE (W)	582	10	520487 182261
327	Points of Interest - Commercial Services Name: Protouch Location: 56-58 Sunbeam Road, London, NW10 6JQ Category: Repair and Servicing Class Code: Vehicle Repair, Testing and Servicing Positional Accuracy: Positioned to address or location	A12SW (W)	644	10	520438 182206

Map ID	Details	Quadrant Reference (Compass Direction)	Estimated Distance From Site	Contact	NGR
327	Points of Interest - Commercial Services Name: Protouch Car Body Repairs Location: 56-58 Sunbeam Road, London, NW10 6JQ Category: Repair and Servicing Class Code: Vehicle Repair, Testing and Servicing Positional Accuracy: Positioned to address or location	A12SW (W)	644	10	520438 182206
327	Points of Interest - Commercial Services Name: Autobodyfix Location: 56-58 Sunbeam Road, London, NW10 6JQ Category: Repair and Servicing Class Code: Vehicle Repair, Testing and Servicing Positional Accuracy: Positioned to address or location	A12SW (W)	644	10	520438 182206
328	Points of Interest - Commercial Services Name: Middle East Cargo Services Location: Unit 6 Gateway Industrial Estate, Hythe Road, London, NW10 6RJ Category: Transport, Storage and Delivery Class Code: Distribution and Haulage Positional Accuracy: Positioned to address or location	A14NW (E)	561	10	521754 182491
328	Points of Interest - Commercial Services Name: Middle East Cargo Services Location: Unit 6 Gateway Industrial Estate, Hythe Road, London, NW10 6RJ Category: Transport, Storage and Delivery Class Code: Distribution and Haulage Positional Accuracy: Positioned to address or location	A14NW (E)	561	10	521754 182491
329	Points of Interest - Commercial Services Name: Collins Motors Location: Unit 4 86, Goodhall Street, London, NW10 6TS Category: Repair and Servicing Class Code: Vehicle Repair, Testing and Servicing Positional Accuracy: Positioned to address or location	A19SW (NE)	596	10	521634 182884
329	Points of Interest - Commercial Services Name: Collins Location: Unit 4 86, Goodhall Street, London, NW10 6TS Category: Repair and Servicing Class Code: Vehicle Repair, Testing and Servicing Positional Accuracy: Positioned to address or location	A19SW (NE)	597	10	521635 182885
330	Points of Interest - Commercial Services Name: Diamond Vehicles Ltd Location: Unit 8 Cullen Way, London, NW10 6JZ Category: Repair and Servicing Class Code: Vehicle Repair, Testing and Servicing Positional Accuracy: Positioned to address or location	A12SE (SW)	605	10	520512 182113
330	Points of Interest - Commercial Services Name: E C R C Ltd Location: 2 Cullen Way, London, NW10 6JZ Category: Repair and Servicing Class Code: Vehicle Repair, Testing and Servicing Positional Accuracy: Positioned to address or location	A12SE (SW)	606	10	520512 182113
330	Points of Interest - Commercial Services Name: Silver Wings Location: 2 Cullen Way, London, NW10 6JZ Category: Repair and Servicing Class Code: Vehicle Repair, Testing and Servicing Positional Accuracy: Positioned to address or location	A12SE (SW)	606	10	520512 182113
330	Points of Interest - Commercial Services Name: Silverwings Ltd Location: 2 Cullen Way, London, NW10 6JZ Category: Repair and Servicing Class Code: Vehicle Repair, Testing and Servicing Positional Accuracy: Positioned to address or location	A12SE (W)	619	10	520492 182126
330	Points of Interest - Commercial Services Name: Diamond Vehicles Location: 8 Cullen Way, London, NW10 6JZ Category: Repair and Servicing Class Code: Vehicle Repair, Testing and Servicing Positional Accuracy: Positioned to address or location	A12SE (SW)	623	10	520498 182100
330	Points of Interest - Commercial Services Name: G P Auto Design Location: 7 Cullen Way, Park Royal, London, NW10 6JZ Category: Repair and Servicing Class Code: Vehicle Repair, Testing and Servicing Positional Accuracy: Positioned to address or location	A12SW (W)	660	10	520438 182153

Map ID	Details	Quadrant Reference (Compass Direction)	Estimated Distance From Site	Contact	NGR
330	Points of Interest - Commercial Services Name: A N G Services Location: 7 Cullen Way, London, NW10 6JZ Category: Repair and Servicing Class Code: Vehicle Repair, Testing and Servicing Positional Accuracy: Positioned to address or location	A12SW (W)	660	10	520438 182153
330	Points of Interest - Commercial Services Name: A N G Services Location: 7 Cullen Way, London, NW10 6JZ Category: Repair and Servicing Class Code: Vehicle Repair, Testing and Servicing Positional Accuracy: Positioned to address or location	A12SW (W)	660	10	520438 182153
330	Points of Interest - Commercial Services Name: Angservices Location: 7 Cullen Way, London, NW10 6JZ Category: Repair and Servicing Class Code: Vehicle Repair, Testing and Servicing Positional Accuracy: Positioned to address or location	A12SW (W)	660	10	520438 182153
330	Points of Interest - Commercial Services Name: Autoglass Location: 5-7 Park Royal Road, London, W3 6XA Category: Repair and Servicing Class Code: Vehicle Repair, Testing and Servicing Positional Accuracy: Positioned to address or location	A7NE (SW)	678	10	520465 182044
330	Points of Interest - Commercial Services Name: Art Logistics Ltd Location: Unit 5-7, Park Royal Road, London, W3 6XA Category: Transport, Storage and Delivery Class Code: Distribution and Haulage Positional Accuracy: Positioned to address or location	A7NE (SW)	678	10	520465 182044
331	Points of Interest - Commercial Services Name: All Systems Shop Equipment Ltd Location: 44 Minerva Road, London, NW10 6HJ Category: Transport, Storage and Delivery Class Code: Distribution and Haulage Positional Accuracy: Positioned to address or location	A12NW (W)	635	10	520441 182588
331	Points of Interest - Commercial Services Name: Arc Ltd Location: 50 Minerva Road, London, NW10 6HJ Category: Repair and Servicing Class Code: Vehicle Repair, Testing and Servicing Positional Accuracy: Positioned to address or location	A12NW (W)	684	10	520394 182604
331	Points of Interest - Commercial Services Name: Fix Auto Park Royal Ltd Location: 50 Minerva Road, London, NW10 6HJ Category: Repair and Servicing Class Code: Vehicle Repair, Testing and Servicing Positional Accuracy: Positioned to address or location	A12NW (W)	685	10	520393 182604
331	Points of Interest - Commercial Services Name: Accident Repair Centre (Park Royal) Ltd Location: 50 Minerva Road, London, NW10 6HJ Category: Repair and Servicing Class Code: Vehicle Repair, Testing and Servicing Positional Accuracy: Positioned to address or location	A12NW (W)	685	10	520394 182604
331	Points of Interest - Commercial Services Name: IMO - arc Clean Car Centres Location: 50 Minerva Road, London, NW10 6HJ Category: Personal, Consumer and other Services Class Code: Vehicle Cleaning Services Positional Accuracy: Positioned to address or location	A12NW (W)	685	10	520394 182604
331	Points of Interest - Commercial Services Name: Accident Repair Centre Location: 50 Minerva Road, London, NW10 6HJ Category: Repair and Servicing Class Code: Vehicle Repair, Testing and Servicing Positional Accuracy: Positioned to address or location	A12NW (W)	685	10	520394 182604
332	Points of Interest - Commercial Services Name: Mercedes-Benz Location: Unit 29-32 Victoria Industrial Estate, Victoria Road, London, W3 6UU Category: Repair and Servicing Class Code: Vehicle Repair, Testing and Servicing Positional Accuracy: Positioned to address or location	A8SW (S)	638	10	520940 181678

Map ID	Details	Quadrant Reference (Compass Direction)	Estimated Distance From Site	Contact	NGR
332	Points of Interest - Commercial Services Name: Mercedes Benz Park Royal Services Location: Unit 29-32 Victoria Industrial Estate, Victoria Road, London, W3 6UU Category: Repair and Servicing Class Code: Vehicle Repair, Testing and Servicing Positional Accuracy: Positioned to address or location	A8SW (S)	639	10	520939 181678
333	Points of Interest - Commercial Services Name: Ryan's Garage Location: Unit 11 Gateway Industrial Estate, Hythe Road, London, NW10 6RJ Category: Repair and Servicing Class Code: Vehicle Repair, Testing and Servicing Positional Accuracy: Positioned to address or location	A14NE (E)	647	10	521833 182551
333	Points of Interest - Commercial Services Name: Ryan's Garage Location: Unit 11 Gateway Industrial Estate, Hythe Road, London, NW10 6RJ Category: Repair and Servicing Class Code: Vehicle Repair, Testing and Servicing Positional Accuracy: Positioned to address or location	A14NE (E)	647	10	521833 182551
334	Points of Interest - Commercial Services Name: Subaru Hooper Alpe Ltd Location: 53 Minerva Rd, London, NW10 6HJ Category: Repair and Servicing Class Code: Vehicle Repair, Testing and Servicing Positional Accuracy: Positioned to address or location	A12NW (W)	660	10	520397 182506
334	Points of Interest - Commercial Services Name: Prestine Accident Management Ltd Location: A 58 Standard Road, London, NW10 6EU Category: Repair and Servicing Class Code: Vehicle Repair, Testing and Servicing Positional Accuracy: Positioned to address or location	A12NW (W)	660	10	520389 182424
334	Points of Interest - Commercial Services Name: Hunt & Keal Location: 53-57 Minerva Road, London, NW10 6HJ Category: Repair and Servicing Class Code: Vehicle Repair, Testing and Servicing Positional Accuracy: Positioned to address or location	A12NW (W)	663	10	520391 182480
334	Points of Interest - Commercial Services Name: Amato Distribution Ltd Location: 58-60 Minerva Road, London, NW10 6HJ Category: Transport, Storage and Delivery Class Code: Distribution and Haulage Positional Accuracy: Positioned to address or location	A12NW (W)	737	10	520322 182528
335	Points of Interest - Commercial Services Name: McArdle Coachbuilders Ltd Location: 25 Park Royal Road, London, NW10 7LQ Category: Repair and Servicing Class Code: Vehicle Repair, Testing and Servicing Positional Accuracy: Positioned to address or location	A12SW (W)	662	10	520398 182289
335	Points of Interest - Commercial Services Name: McArdle Coachbuilders Location: 25 Park Royal Road, London, NW10 7LQ Category: Repair and Servicing Class Code: Vehicle Repair, Testing and Servicing Positional Accuracy: Positioned to address or location	A12SW (W)	662	10	520398 182289
335	Points of Interest - Commercial Services Name: Lee's Autostek Garage Ltd Location: 19-21 Park Royal Road, Park Royal, NW10 7LQ Category: Repair and Servicing Class Code: Vehicle Repair, Testing and Servicing Positional Accuracy: Positioned to address or location	A12SW (W)	694	10	520384 182210
335	Points of Interest - Commercial Services Name: Fuelcat Location: Park Royal House 19-23, Park Royal Road, London, NW10 7JH Category: Repair and Servicing Class Code: Vehicle Repair, Testing and Servicing Positional Accuracy: Positioned to address or location	A12SW (W)	694	10	520384 182210
335	Points of Interest - Commercial Services Name: Moss Repairs Location: 25 Park Royal Road, London, NW10 7LQ Category: Repair and Servicing Class Code: Vehicle Repair, Testing and Servicing Positional Accuracy: Positioned to address or location	A12SW (W)	702	10	520362 182266

Map ID	Details	Quadrant Reference (Compass Direction)	Estimated Distance From Site	Contact	NGR
335	Points of Interest - Commercial Services Name: M Moss Repairs Location: 25 Park Royal Road, London, NW10 7LQ Category: Repair and Servicing Class Code: Vehicle Repair, Testing and Servicing Positional Accuracy: Positioned to address or location	A12SW (W)	702	10	520362 182266
336	Points of Interest - Commercial Services Name: Bishopsgate Specialist Installations Location: 139-141 Acton Lane, London, NW10 7PB Category: Transport, Storage and Delivery Class Code: Distribution and Haulage Positional Accuracy: Positioned to address or location	A17SE (NW)	686	10	520731 183034
336	Points of Interest - Commercial Services Name: McGregor Sloan Fine Artist Packers Shippers Location: 139-141 Acton Lane, London, NW10 7PB Category: Transport, Storage and Delivery Class Code: Distribution and Haulage Positional Accuracy: Positioned to address or location	A17SE (NW)	686	10	520731 183034
337	Points of Interest - Commercial Services Name: Autovilla Location: Unit 1 Apex Industrial Estate 22, Hythe Road, London, NW10 6RT Category: Repair and Servicing Class Code: Vehicle Repair, Testing and Servicing Positional Accuracy: Positioned to address or location	A14NE (E)	690	10	521879 182528
337	Points of Interest - Commercial Services Name: Autovilla Ltd Location: Unit 1 Apex Industrial Estate 22, Hythe Road, London, NW10 6RT Category: Repair and Servicing Class Code: Vehicle Repair, Testing and Servicing Positional Accuracy: Positioned to address or location	A14NE (E)	746	10	521940 182501
337	Points of Interest - Commercial Services Name: Powerday Location: Crossan House, Old Oak Sidings, London, NW10 6RJ Category: Recycling Services Class Code: Recycling, Reclamation and Disposal Positional Accuracy: Positioned to address or location	A14NE (E)	782	10	521986 182431
338	Points of Interest - Commercial Services Name: C P A Laboratories Ltd Location: 28-32 Brunel Road, London, W3 7XR Category: Recycling Services Class Code: Recycling, Reclamation and Disposal Positional Accuracy: Positioned to address or location	A8SE (S)	704	10	521221 181583
338	Points of Interest - Commercial Services Name: Aston Service London Location: 35-37 Brunel Road, London, W3 7XR Category: Repair and Servicing Class Code: Vehicle Repair, Testing and Servicing Positional Accuracy: Positioned to address or location	A8SE (S)	789	10	521223 181498
339	Points of Interest - Commercial Services Name: Halfords Autocentre Location: Unit 10 Hanover West Industrial Estate, Acton Lane, London, NW10 7NB Category: Repair and Servicing Class Code: Vehicle Repair, Testing and Servicing Positional Accuracy: Positioned to address or location	A17SE (NW)	708	10	520521 182885
339	Points of Interest - Commercial Services Name: RAC Auto Windscreens Location: Unit 10 Hanover West Industrial Estate, Acton Lane, London, NW10 7NB Category: Repair and Servicing Class Code: Vehicle Repair, Testing and Servicing Positional Accuracy: Positioned to address or location	A17SE (NW)	708	10	520522 182886
340	Points of Interest - Commercial Services Name: Map Delivery Ltd Location: 47-49 Park Royal Road, London, NW10 7LQ Category: Transport, Storage and Delivery Class Code: Distribution and Haulage Positional Accuracy: Positioned to address or location	A12NW (W)	735	10	520317 182461
341	Points of Interest - Commercial Services Name: D S R Motors Location: 208 Acton Lane, London, NW10 7NH Category: Repair and Servicing Class Code: Vehicle Repair, Testing and Servicing Positional Accuracy: Positioned to address or location	A17SE (NW)	741	10	520559 182975

Map ID	Details	Quadrant Reference (Compass Direction)	Estimated Distance From Site	Contact	NGR
341	Points of Interest - Commercial Services Name: Portman Garages Park Royal Ltd Location: 212 Acton Lane, London, NW10 7NH Category: Repair and Servicing Class Code: Vehicle Repair, Testing and Servicing Positional Accuracy: Positioned to address or location	A17SE (NW)	752	10	520538 182970
341	Points of Interest - Commercial Services Name: Portman Ltd Location: 212 Acton Lane, London, NW10 7NH Category: Repair and Servicing Class Code: Vehicle Repair, Testing and Servicing Positional Accuracy: Positioned to address or location	A17SE (NW)	753	10	520538 182971
341	Points of Interest - Commercial Services Name: Best Price Location: 208 Acton Lane, London, NW10 7NH Category: Repair and Servicing Class Code: Vehicle Repair, Testing and Servicing Positional Accuracy: Positioned to address or location	A17SE (NW)	757	10	520553 182990
341	Points of Interest - Commercial Services Name: W K Engineering Ltd Location: 208 Acton Lane, London, NW10 7NH Category: Repair and Servicing Class Code: Vehicle Repair, Testing and Servicing Positional Accuracy: Positioned to address or location	A17SE (NW)	757	10	520553 182990
341	Points of Interest - Commercial Services Name: Best Price Car Bodywork Location: 208 Acton Lane, London, NW10 7NH Category: Repair and Servicing Class Code: Vehicle Repair, Testing and Servicing Positional Accuracy: Positioned to address or location	A17SE (NW)	757	10	520552 182990
341	Points of Interest - Commercial Services Name: Fresh Olive Co of Provence Ltd Location: 7 Barretts Green Road, London, NW10 7AE Category: Transport, Storage and Delivery Class Code: Distribution and Haulage Positional Accuracy: Positioned to address or location	A17SE (NW)	780	10	520520 182990
342	Points of Interest - Commercial Services Name: 1st Call Windscreens Location: 47-49 Park Royal Road, London, NW10 7LQ Category: Repair and Servicing Class Code: Vehicle Repair, Testing and Servicing Positional Accuracy: Positioned to address or location	A12SW (W)	743	10	520309 182352
342	Points of Interest - Commercial Services Name: Autovalet Systems Ltd Location: L V P House, Park Royal Road, London, NW10 7LF Category: Personal, Consumer and other Services Class Code: Vehicle Cleaning Services Positional Accuracy: Positioned to address or location	A12SW (W)	769	10	520287 182309
342	Points of Interest - Commercial Services Name: A Class Motors Location: 34 Park Royal Road, London, NW10 7LN Category: Repair and Servicing Class Code: Vehicle Repair, Testing and Servicing Positional Accuracy: Positioned to address or location	A12SW (W)	788	10	520264 182350
342	Points of Interest - Commercial Services Name: Park Royal Motors Location: Unit C First Floor 32-34, Park Royal Road, Park Royal, NW10 7LN Category: Repair and Servicing Class Code: Vehicle Repair, Testing and Servicing Positional Accuracy: Positioned to address or location	A12SW (W)	788	10	520264 182350
342	Points of Interest - Commercial Services Name: Auto Audio Installations Location: 32 Park Royal Road, London, NW10 7LN Category: Repair and Servicing Class Code: Vehicle Repair, Testing and Servicing Positional Accuracy: Positioned to address or location	A12SW (W)	789	10	520263 182350
343	Points of Interest - Commercial Services Name: Yesterday Motors Location: 63 Station Road, London, NW10 4UX Category: Repair and Servicing Class Code: Vehicle Repair, Testing and Servicing Positional Accuracy: Positioned to address or location	A19SW (NE)	762	10	521738 183017

Map ID	Details	Quadrant Reference (Compass Direction)	Estimated Distance From Site	Contact	NGR
343	Points of Interest - Commercial Services Name: Yesterday Motors Location: 63 Station Road, London, NW10 4UX Category: Repair and Servicing Class Code: Vehicle Repair, Testing and Servicing Positional Accuracy: Positioned to address or location	A19SW (NE)	762	10	521738 183017
344	Points of Interest - Commercial Services Name: Inter Press Corporation Ltd Location: 186 Acton Lane, London, NW10 7NH Category: Transport, Storage and Delivery Class Code: Distribution and Haulage Positional Accuracy: Positioned to address or location	A17NE (NW)	765	10	520635 183067
344	Points of Interest - Commercial Services Name: Perand Autos Ltd Location: 25 Barretts Green Road, London, NW10 7AE Category: Repair and Servicing Class Code: Vehicle Repair, Testing and Servicing Positional Accuracy: Positioned to address or location	A17NE (NW)	841	10	520586 183125
344	Points of Interest - Commercial Services Name: Perand Crash Repairs Ltd Location: 25 Barretts Green Road, London, NW10 7AE Category: Repair and Servicing Class Code: Vehicle Repair, Testing and Servicing Positional Accuracy: Positioned to address or location	A17NE (NW)	841	10	520585 183124
344	Points of Interest - Commercial Services Name: C E Moore Coachtrimmers Location: 37 Disraeli Road, London, NW10 7AX Category: Repair and Servicing Class Code: Vehicle Repair, Testing and Servicing Positional Accuracy: Positioned to address or location	A17NE (NW)	877	10	520584 183168
344	Points of Interest - Commercial Services Name: C E Moore Location: 37 Disraeli Road, London, NW10 7AX Category: Repair and Servicing Class Code: Vehicle Repair, Testing and Servicing Positional Accuracy: Positioned to address or location	A17NE (NW)	878	10	520584 183168
344	Points of Interest - Commercial Services Name: C E Moore Ltd Location: 37 Disraeli Road, London, NW10 7AX Category: Repair and Servicing Class Code: Vehicle Repair, Testing and Servicing Positional Accuracy: Positioned to address or location	A17NE (NW)	878	10	520584 183168
344	Points of Interest - Commercial Services Name: Metropolitan Fleet Services Location: Drakeglen House 35-36, Disraeli Road, London, NW10 7AX Category: Repair and Servicing Class Code: Vehicle Repair, Testing and Servicing Positional Accuracy: Positioned to address or location	A17NE (NW)	893	10	520571 183178
344	Points of Interest - Commercial Services Name: Metropolitan Fleet Services Location: Drakeglen House 35-36, Disraeli Road, London, NW10 7AX Category: Repair and Servicing Class Code: Vehicle Repair, Testing and Servicing Positional Accuracy: Positioned to address or location	A17NE (NW)	893	10	520571 183178
345	Points of Interest - Commercial Services Name: Assured Valeting Ltd Location: 243 Acton Lane, London, NW10 7NR Category: Repair and Servicing Class Code: Vehicle Repair, Testing and Servicing Positional Accuracy: Positioned to address or location	A12NW (W)	777	10	520304 182625
346	Points of Interest - Commercial Services Name: Ramponi Rockell Ltd Location: 70 Minet Avenue, London, NW10 8AP Category: Repair and Servicing Class Code: Vehicle Repair, Testing and Servicing Positional Accuracy: Positioned to address or location	A18NE (N)	785	10	521255 183271
347	Points of Interest - Commercial Services Name: Network Music Location: Triangle Business Centre, Salter Street, London, Greater London, NW10 6UN Category: Transport, Storage and Delivery Class Code: Distribution and Haulage Positional Accuracy: Positioned to address or location	A14NE (E)	792	10	521972 182600

Map ID	Details	Quadrant Reference (Compass Direction)	Estimated Distance From Site	Contact	NGR
347	Points of Interest - Commercial Services Name: Sigiri Freight Forwarding Ltd Location: 13 Enterprise Way, London, NW10 6UG Category: Transport, Storage and Delivery Class Code: Distribution and Haulage Positional Accuracy: Positioned to address or location	A14NE (E)	797	10	521978 182595
348	Points of Interest - Commercial Services Name: Autoglass Ltd Location: 55-57 Park Royal Road, London, Greater London, NW10 7LP Category: Repair and Servicing Class Code: Vehicle Repair, Testing and Servicing Positional Accuracy: Positioned to address or location	A12NW (W)	796	10	520264 182538
349	Points of Interest - Commercial Services Name: L I M A Autocentre Ltd Location: 21 Barretts Green Road, London, NW10 7AE Category: Repair and Servicing Class Code: Vehicle Repair, Testing and Servicing Positional Accuracy: Positioned to address or location	A17NE (NW)	845	10	520549 183104
349	Points of Interest - Commercial Services Name: Lyons Bros Ltd Location: 21 Barretts Green Road, London, NW10 7AE Category: Repair and Servicing Class Code: Vehicle Repair, Testing and Servicing Positional Accuracy: Positioned to address or location	A17NE (NW)	845	10	520549 183104
349	Points of Interest - Commercial Services Name: Lyons Bros Ltd Location: 21 Barretts Green Road, London, NW10 7AE Category: Repair and Servicing Class Code: Vehicle Repair, Testing and Servicing Positional Accuracy: Positioned to address or location	A17NE (NW)	845	10	520549 183104
349	Points of Interest - Commercial Services Name: Park Royal M O T Centre Location: 21 Barretts Green Road, London, NW10 7AE Category: Repair and Servicing Class Code: Vehicle Repair, Testing and Servicing Positional Accuracy: Positioned to address or location	A17NE (NW)	845	10	520549 183103
349	Points of Interest - Commercial Services Name: Lima Autocentre Location: Unit 2-3 Corby Road, London, NW10 7AH Category: Repair and Servicing Class Code: Vehicle Repair, Testing and Servicing Positional Accuracy: Positioned to address or location	A17NE (NW)	851	10	520541 183104
349	Points of Interest - Commercial Services Name: Craft Cars Location: 2-3 Corby Road, London, NW10 7AH Category: Repair and Servicing Class Code: Vehicle Repair, Testing and Servicing Positional Accuracy: Positioned to address or location	A17NE (NW)	851	10	520542 183105
349	Points of Interest - Commercial Services Name: Allen Autos Location: 4-16 Disraeli Road, London, NW10 7AX Category: Repair and Servicing Class Code: Vehicle Repair, Testing and Servicing Positional Accuracy: Positioned to address or location	A17NE (NW)	866	10	520556 183134
349	Points of Interest - Commercial Services Name: Allen Autos Location: 4-16 Disraeli Road, London, NW10 7AX Category: Repair and Servicing Class Code: Vehicle Repair, Testing and Servicing Positional Accuracy: Positioned to address or location	A17NE (NW)	866	10	520555 183134
349	Points of Interest - Commercial Services Name: A B M Motors Ltd Location: 19 Corby Road, London, NW10 7AH Category: Repair and Servicing Class Code: Vehicle Repair, Testing and Servicing Positional Accuracy: Positioned to address or location	A17NE (NW)	890	10	520512 183131
349	Points of Interest - Commercial Services Name: A B M Motors Ltd Location: 19 Corby Road, London, NW10 7AH Category: Repair and Servicing Class Code: Vehicle Repair, Testing and Servicing Positional Accuracy: Positioned to address or location	A17NE (NW)	890	10	520512 183131

Map ID	Details	Quadrant Reference (Compass Direction)	Estimated Distance From Site	Contact	NGR
349	Points of Interest - Commercial Services Name: Auto Flex Location: 15 Steele Road, London, NW10 7AS Category: Repair and Servicing Class Code: Vehicle Repair, Testing and Servicing Positional Accuracy: Positioned to address or location	A17NE (NW)	895	10	520484 183115
349	Points of Interest - Commercial Services Name: All Car Needs Location: 15 Steele Road, London, NW10 7AS Category: Repair and Servicing Class Code: Vehicle Repair, Testing and Servicing Positional Accuracy: Positioned to address or location	A17NE (NW)	895	10	520484 183114
349	Points of Interest - Commercial Services Name: Autoflex London Ltd Location: 15 Steele Road, London, NW10 7AS Category: Repair and Servicing Class Code: Vehicle Repair, Testing and Servicing Positional Accuracy: Positioned to address or location	A17NE (NW)	895	10	520484 183115
349	Points of Interest - Commercial Services Name: Tony Fowkes Location: 18 Corby Road, London, NW10 7AH Category: Repair and Servicing Class Code: Vehicle Repair, Testing and Servicing Positional Accuracy: Positioned to address or location	A17NE (NW)	895	10	520519 183142
349	Points of Interest - Commercial Services Name: Tony Fowkes Autos Location: 18 Corby Road, London, NW10 7AH Category: Repair and Servicing Class Code: Vehicle Repair, Testing and Servicing Positional Accuracy: Positioned to address or location	A17NE (NW)	895	10	520518 183142
349	Points of Interest - Commercial Services Name: Autoflex Ltd Location: 15 Steele Road, London, NW10 7AS Category: Repair and Servicing Class Code: Vehicle Repair, Testing and Servicing Positional Accuracy: Positioned to address or location	A17NE (NW)	895	10	520484 183115
349	Points of Interest - Commercial Services Name: Auto Motors Location: 15 Steele Road, London, NW10 7AS Category: Repair and Servicing Class Code: Vehicle Repair, Testing and Servicing Positional Accuracy: Positioned to address or location	A17NE (NW)	895	10	520484 183115
349	Points of Interest - Commercial Services Name: Thomson Motors Location: 28 Disraeli Road, London, NW10 7AX Category: Repair and Servicing Class Code: Vehicle Repair, Testing and Servicing Positional Accuracy: Positioned to address or location	A17NE (NW)	900	10	520526 183155
349	Points of Interest - Commercial Services Name: Thomson Motors Location: 28 Disraeli Road, London, NW10 7AX Category: Repair and Servicing Class Code: Vehicle Repair, Testing and Servicing Positional Accuracy: Positioned to address or location	A17NE (NW)	901	10	520526 183156
349	Points of Interest - Commercial Services Name: B & M Motors Location: 13 Steele Rd, London, NW10 7AS Category: Repair and Servicing Class Code: Vehicle Repair, Testing and Servicing Positional Accuracy: Positioned to address or location	A17NE (NW)	908	10	520490 183136
349	Points of Interest - Commercial Services Name: B & M Motors Location: Steele Road, London, NW10 7AS Category: Repair and Servicing Class Code: Vehicle Repair, Testing and Servicing Positional Accuracy: Positioned to address or location	A17NE (NW)	909	10	520490 183137
349	Points of Interest - Commercial Services Name: Whitneys of Willesden Location: 5 Steele Road, London, NW10 7AR Category: Repair and Servicing Class Code: Vehicle Repair, Testing and Servicing Positional Accuracy: Positioned to address or location	A17NW (NW)	944	10	520442 183143

Map ID	Details	Quadrant Reference (Compass Direction)	Estimated Distance From Site	Contact	NGR
349	Points of Interest - Commercial Services Name: Whitneys of Willesden Location: 5 Steele Road, London, NW10 7AR Category: Repair and Servicing Class Code: Vehicle Repair, Testing and Servicing Positional Accuracy: Positioned to address or location	A17NW (NW)	944	10	520441 183142
349	Points of Interest - Commercial Services Name: Whitney's of Willesden Crash Repairs Location: 5 Steele Road, London, NW10 7AR Category: Repair and Servicing Class Code: Vehicle Repair, Testing and Servicing Positional Accuracy: Positioned to address or location	A17NW (NW)	944	10	520442 183143
350	Points of Interest - Commercial Services Name: Porfan Metalwork Location: 18 Enterprise Way, London, NW10 6UG Category: Construction Services Class Code: Metalworkers Including Blacksmiths Positional Accuracy: Positioned to address or location	A14NE (E)	855	10	522036 182601
350	Points of Interest - Commercial Services Name: Porfan Metalwork Location: 18 Enterprise Way, London, NW10 6UG Category: Construction Services Class Code: Metalworkers Including Blacksmiths Positional Accuracy: Positioned to address or location	A14NE (E)	855	10	522036 182601
350	Points of Interest - Commercial Services Name: Porfan Metalwork Ltd Location: 14 Fortune Way, London, NW10 6UF Category: Construction Services Class Code: Metalworkers Including Blacksmiths Positional Accuracy: Positioned to address or location	A14NE (E)	881	10	522063 182594
350	Points of Interest - Commercial Services Name: Porfan Metal Work Ltd Location: Unit 14 Fortune Way, London, NW10 6UF Category: Construction Services Class Code: Metalworkers Including Blacksmiths Positional Accuracy: Positioned to address or location	A14NE (E)	881	10	522063 182594
350	Points of Interest - Commercial Services Name: Hythe Motorcare Location: 10 Fortune Way, London, NW10 6UF Category: Repair and Servicing Class Code: Vehicle Repair, Testing and Servicing Positional Accuracy: Positioned to address or location	A14NE (E)	888	10	522062 182648
350	Points of Interest - Commercial Services Name: Open Skies Location: Unit 11 Fortune Way, London, NW10 6UF Category: Transport, Storage and Delivery Class Code: Distribution and Haulage Positional Accuracy: Positioned to address or location	A14NE (E)	899	10	522072 182652
351	Points of Interest - Commercial Services Name: Dunn Shipping Ltd Location: 12 Jenner Avenue, London, W3 6EQ Category: Transport, Storage and Delivery Class Code: Distribution and Haulage Positional Accuracy: Positioned to address or location	A7SE (SW)	875	10	520711 181523
351	Points of Interest - Commercial Services Name: Global Link Cargo & Removals Ltd Location: 12 Jenner Avenue, London, W3 6EQ Category: Transport, Storage and Delivery Class Code: Distribution and Haulage Positional Accuracy: Positioned to address or location	A7SE (SW)	875	10	520711 181523
351	Points of Interest - Commercial Services Name: Global Link Cargo Ltd Location: 12 Jenner Avenue, London, W3 6EQ Category: Transport, Storage and Delivery Class Code: Distribution and Haulage Positional Accuracy: Positioned to address or location	A7SE (SW)	875	10	520711 181523
352	Points of Interest - Commercial Services Name: Pauls Auto & Repairs Ltd Location: 11 Trading Est Rd, London, NW10 7LU Category: Repair and Servicing Class Code: Vehicle Repair, Testing and Servicing Positional Accuracy: Positioned to address or location	A12SW (W)	899	10	520174 182202

Map ID	Details	Quadrant Reference (Compass Direction)	Estimated Distance From Site	Contact	NGR
352	Points of Interest - Commercial Services Name: Paul's Auto Repairs Ltd Location: 11 Trading Estate Road, Park Royal, London, NW10 7LU Category: Repair and Servicing Class Code: Vehicle Repair, Testing and Servicing Positional Accuracy: Positioned to address or location	A12SW (W)	899	10	520174 182202
353	Points of Interest - Commercial Services Name: Holland Park B M W Location: 39-40 Hythe Road, London, NW10 6RS Category: Repair and Servicing Class Code: Vehicle Repair, Testing and Servicing Positional Accuracy: Positioned to address or location	A14SE (E)	931	10	522139 182359
353	Points of Interest - Commercial Services Name: Alfa Mania Location: 3 Hythe Road, London, NW10 6RR Category: Repair and Servicing Class Code: Vehicle Repair, Testing and Servicing Positional Accuracy: Positioned to address or location	A15NW (E)	961	10	522165 182431
353	Points of Interest - Commercial Services Name: Alfa Mania Ltd Location: 3 Hythe Road, London, NW10 6RR Category: Repair and Servicing Class Code: Vehicle Repair, Testing and Servicing Positional Accuracy: Positioned to address or location	A15NW (E)	961	10	522165 182431
353	Points of Interest - Commercial Services Name: Hythe Motorcare Location: 10 Salter Street, London, NW10 6UN Category: Repair and Servicing Class Code: Vehicle Repair, Testing and Servicing Positional Accuracy: Positioned to address or location	A15NW (E)	998	10	522194 182505
354	Points of Interest - Commercial Services Name: N & D Motors Location: The Old sub Station, Acton Lane, London, NW10 8UR Category: Repair and Servicing Class Code: Vehicle Repair, Testing and Servicing Positional Accuracy: Positioned to address or location	A23SW (N)	966	10	521040 183443
354	Points of Interest - Commercial Services Name: N & D Motors Location: The Old sub Station, Acton Lane, London, NW10 8UR Category: Repair and Servicing Class Code: Vehicle Repair, Testing and Servicing Positional Accuracy: Positioned to address or location	A23SW (N)	967	10	521040 183444
355	Points of Interest - Commercial Services Name: Motorways Services Ltd Location: 31 Disraeli Road, London, NW10 7AX Category: Repair and Servicing Class Code: Vehicle Repair, Testing and Servicing Positional Accuracy: Positioned to address or location	A17NE (NW)	969	10	520490 183214
355	Points of Interest - Commercial Services Name: The Park Royal Garage Location: 31 Disraeli Road, London, NW10 7AX Category: Repair and Servicing Class Code: Vehicle Repair, Testing and Servicing Positional Accuracy: Positioned to address or location	A17NE (NW)	969	10	520490 183214
355	Points of Interest - Commercial Services Name: The Independent Dealer Network Ltd Location: 31 Disraeli Road, London, NW10 7AX Category: Repair and Servicing Class Code: Vehicle Repair, Testing and Servicing Positional Accuracy: Positioned to address or location	A17NE (NW)	969	10	520490 183214
355	Points of Interest - Commercial Services Name: Park Royal Garage Location: 31 Disraeli Road, London, NW10 7AX Category: Repair and Servicing Class Code: Vehicle Repair, Testing and Servicing Positional Accuracy: Positioned to address or location	A17NE (NW)	970	10	520489 183214
355	Points of Interest - Commercial Services Name: P R Fleet Services Ltd Location: Steele Road, London, NW10 7AR Category: Repair and Servicing Class Code: Vehicle Repair, Testing and Servicing Positional Accuracy: Positioned to address or location	A17NW (NW)	987	10	520423 183182

Map ID	Details	Quadrant Reference (Compass Direction)	Estimated Distance From Site	Contact	NGR
355	Points of Interest - Commercial Services Name: P R Fleet Services Ltd Location: Steele Road, London, NW10 7AR Category: Repair and Servicing Class Code: Vehicle Repair, Testing and Servicing Positional Accuracy: Positioned to address or location	A17NW (NW)	987	10	520422 183182
356	Points of Interest - Education and Health Name: Pro Health Location: 249 Acton Lane, London, NW10 7NR Category: Health Practitioners and Establishments Class Code: Hospitals Positional Accuracy: Positioned to address or location	A12NW (W)	836	10	520240 182617
357	Points of Interest - Education and Health Name: Central Middlesex Hospital Location: Acton Lane, London, NW10 7NS Category: Health Practitioners and Establishments Class Code: Hospitals Positional Accuracy: Positioned to address or location	A17SW (W)	937	10	520178 182750
357	Points of Interest - Education and Health Name: Central Middlesex Hospital Location: Acton Lane, London, NW10 7NS Category: Health Practitioners and Establishments Class Code: Hospitals Positional Accuracy: Positioned to address or location	A17SW (W)	984	10	520143 182789
358	Points of Interest - Education and Health Name: Gunnersbury Day Hospital Location: Gunnersbury Unit, Cloister Road, Acton, London, W3 0DF Category: Health Practitioners and Establishments Class Code: Hospitals Positional Accuracy: Positioned to address or location	A7SW (SW)	972	10	520358 181693
359	Points of Interest - Manufacturing and Production Name: Works Location: Not Supplied Category: Industrial Features Class Code: Unspecified Works Or Factories Positional Accuracy: Positioned to an adjacent address or location	A13NW (NW)	0	10	521110 182404
359	Points of Interest - Manufacturing and Production Name: Works Location: NW10 Category: Industrial Features Class Code: Unspecified Works Or Factories Positional Accuracy: Positioned to an adjacent address or location	A13NW (W)	0	10	521103 182402
360	Points of Interest - Manufacturing and Production Name: Tank Location: NW10 Category: Industrial Features Class Code: Tanks (Generic) Positional Accuracy: Positioned to address or location	A13NE (NE)	33	10	521214 182509
360	Points of Interest - Manufacturing and Production Name: Tank Location: NW10 Category: Industrial Features Class Code: Tanks (Generic) Positional Accuracy: Positioned to address or location	A13NE (NE)	35	10	521213 182513
360	Points of Interest - Manufacturing and Production Name: Tanks Location: NW10 Category: Industrial Features Class Code: Tanks (Generic) Positional Accuracy: Positioned to an adjacent address or location	A13NE (NE)	51	10	521229 182519
361	Points of Interest - Manufacturing and Production Name: Works Location: NW10 Category: Industrial Features Class Code: Unspecified Works Or Factories Positional Accuracy: Positioned to an adjacent address or location	A13SW (W)	41	10	521016 182384
361	Points of Interest - Manufacturing and Production Name: Works Location: Not Supplied Category: Industrial Features Class Code: Unspecified Works Or Factories Positional Accuracy: Positioned to an adjacent address or location	A13SW (SW)	46	10	521033 182327

Map ID	Details	Quadrant Reference (Compass Direction)	Estimated Distance From Site	Contact	NGR
361	Points of Interest - Manufacturing and Production Name: Works Location: NW10 Category: Industrial Features Class Code: Unspecified Works Or Factories Positional Accuracy: Positioned to address or location	A13SW (SW)	49	10	521033 182322
362	Points of Interest - Manufacturing and Production Name: Works Location: Not Supplied Category: Industrial Features Class Code: Unspecified Works Or Factories Positional Accuracy: Positioned to an adjacent address or location	A13NW (NW)	47	10	521026 182456
362	Points of Interest - Manufacturing and Production Name: Tank Location: NW10 Category: Industrial Features Class Code: Tanks (Generic) Positional Accuracy: Positioned to address or location	A13NW (NW)	52	10	521048 182484
362	Points of Interest - Manufacturing and Production Name: Tank Location: NW10 Category: Industrial Features Class Code: Tanks (Generic) Positional Accuracy: Positioned to address or location	A13NW (NW)	53	10	521051 182486
362	Points of Interest - Manufacturing and Production Name: Tank Location: NW10 Category: Industrial Features Class Code: Tanks (Generic) Positional Accuracy: Positioned to address or location	A13NW (NW)	54	10	521053 182488
362	Points of Interest - Manufacturing and Production Name: Tank Location: NW10 Category: Industrial Features Class Code: Tanks (Generic) Positional Accuracy: Positioned to address or location	A13NW (NW)	54	10	521046 182486
362	Points of Interest - Manufacturing and Production Name: Tank Location: NW10 Category: Industrial Features Class Code: Tanks (Generic) Positional Accuracy: Positioned to address or location	A13NW (NW)	55	10	521049 182488
362	Points of Interest - Manufacturing and Production Name: Tank Location: NW10 Category: Industrial Features Class Code: Tanks (Generic) Positional Accuracy: Positioned to address or location	A13NW (NW)	57	10	521050 182490
362	Points of Interest - Manufacturing and Production Name: Tank Location: NW10 Category: Industrial Features Class Code: Tanks (Generic) Positional Accuracy: Positioned to address or location	A13NW (NW)	92	10	520996 182493
362	Points of Interest - Manufacturing and Production Name: Tank Location: NW10 Category: Industrial Features Class Code: Tanks (Generic) Positional Accuracy: Positioned to address or location	A13NW (NW)	94	10	520995 182495
362	Points of Interest - Manufacturing and Production Name: Tanks Location: NW10 Category: Industrial Features Class Code: Tanks (Generic) Positional Accuracy: Positioned to an adjacent address or location	A13NW (NW)	94	10	520991 182489
362	Points of Interest - Manufacturing and Production Name: Tank Location: NW10 Category: Industrial Features Class Code: Tanks (Generic) Positional Accuracy: Positioned to address or location	A13NW (NW)	100	10	521012 182519

Map ID	Details	Quadrant Reference (Compass Direction)	Estimated Distance From Site	Contact	NGR
362	Points of Interest - Manufacturing and Production Name: Tank Location: NW10 Category: Industrial Features Class Code: Tanks (Generic) Positional Accuracy: Positioned to address or location	A13NW (NW)	101	10	521019 182524
362	Points of Interest - Manufacturing and Production Name: Tanks Location: NW10 Category: Industrial Features Class Code: Tanks (Generic) Positional Accuracy: Positioned to an adjacent address or location	A13NW (NW)	101	10	521019 182524
362	Points of Interest - Manufacturing and Production Name: Works Location: Not Supplied Category: Industrial Features Class Code: Unspecified Works Or Factories Positional Accuracy: Positioned to an adjacent address or location	A13NW (NW)	108	10	521031 182538
362	Points of Interest - Manufacturing and Production Name: Works Location: NW10 Category: Industrial Features Class Code: Unspecified Works Or Factories Positional Accuracy: Positioned to an adjacent address or location	A13NW (NW)	109	10	521028 182538
363	Points of Interest - Manufacturing and Production Name: Works Location: Not Supplied Category: Industrial Features Class Code: Unspecified Works Or Factories Positional Accuracy: Positioned to an adjacent address or location	A13NW (W)	61	10	520992 182388
363	Points of Interest - Manufacturing and Production Name: Works Location: NW10 Category: Industrial Features Class Code: Unspecified Works Or Factories Positional Accuracy: Positioned to an adjacent address or location	A13NW (W)	61	10	520992 182387
363	Points of Interest - Manufacturing and Production Name: Works Location: Not Supplied Category: Industrial Features Class Code: Unspecified Works Or Factories Positional Accuracy: Positioned to an adjacent address or location	A13NW (W)	93	10	520958 182423
363	Points of Interest - Manufacturing and Production Name: Works Location: NW10 Category: Industrial Features Class Code: Unspecified Works Or Factories Positional Accuracy: Positioned to an adjacent address or location	A13NW (W)	93	10	520958 182424
363	Points of Interest - Manufacturing and Production Name: Works Location: Not Supplied Category: Industrial Features Class Code: Unspecified Works Or Factories Positional Accuracy: Positioned to an adjacent address or location	A13SW (W)	136	10	520922 182362
363	Points of Interest - Manufacturing and Production Name: Works Location: NW10 Category: Industrial Features Class Code: Unspecified Works Or Factories Positional Accuracy: Positioned to an adjacent address or location	A13SW (W)	136	10	520922 182362
363	Points of Interest - Manufacturing and Production Name: Works Location: Not Supplied Category: Industrial Features Class Code: Unspecified Works Or Factories Positional Accuracy: Positioned to an adjacent address or location	A13SW (W)	193	10	520864 182356
363	Points of Interest - Manufacturing and Production Name: Works Location: NW10 Category: Industrial Features Class Code: Unspecified Works Or Factories Positional Accuracy: Positioned to address or location	A13SW (W)	197	10	520860 182353

Map ID	Details	Quadrant Reference (Compass Direction)	Estimated Distance From Site	Contact	NGR
364	Points of Interest - Manufacturing and Production Name: Works Location: Not Supplied Category: Industrial Features Class Code: Unspecified Works Or Factories Positional Accuracy: Positioned to an adjacent address or location	A13SE (S)	91	10	521167 182195
364	Points of Interest - Manufacturing and Production Name: Works Location: NW10 Category: Industrial Features Class Code: Unspecified Works Or Factories Positional Accuracy: Positioned to an adjacent address or location	A13SE (S)	93	10	521171 182194
365	Points of Interest - Manufacturing and Production Name: Vale Europe Ltd Location: Bashley Road, London, NW10 6SN Category: Extractive Industries Class Code: Ore Mining Positional Accuracy: Positioned to address or location	A13NW (W)	131	10	520928 182455
365	Points of Interest - Manufacturing and Production Name: Works Location: NW10 Category: Industrial Features Class Code: Unspecified Works Or Factories Positional Accuracy: Positioned to an adjacent address or location	A13NW (W)	144	10	520907 182391
365	Points of Interest - Manufacturing and Production Name: Works Location: Not Supplied Category: Industrial Features Class Code: Unspecified Works Or Factories Positional Accuracy: Positioned to an adjacent address or location	A13NW (W)	145	10	520906 182391
365	Points of Interest - Manufacturing and Production Name: Works Location: Not Supplied Category: Industrial Features Class Code: Unspecified Works Or Factories Positional Accuracy: Positioned to an adjacent address or location	A13NW (W)	168	10	520882 182396
365	Points of Interest - Manufacturing and Production Name: Works Location: NW10 Category: Industrial Features Class Code: Unspecified Works Or Factories Positional Accuracy: Positioned to an adjacent address or location	A13NW (W)	168	10	520882 182396
365	Points of Interest - Manufacturing and Production Name: Works Location: Not Supplied Category: Industrial Features Class Code: Unspecified Works Or Factories Positional Accuracy: Positioned to an adjacent address or location	A13NW (W)	182	10	520872 182445
365	Points of Interest - Manufacturing and Production Name: Works Location: NW10 Category: Industrial Features Class Code: Unspecified Works Or Factories Positional Accuracy: Positioned to an adjacent address or location	A13NW (W)	182	10	520872 182446
365	Points of Interest - Manufacturing and Production Name: Tank Location: NW10 Category: Industrial Features Class Code: Tanks (Generic) Positional Accuracy: Positioned to an adjacent address or location	A13NW (W)	195	10	520855 182415
366	Points of Interest - Manufacturing and Production Name: Works Location: Not Supplied Category: Industrial Features Class Code: Unspecified Works Or Factories Positional Accuracy: Positioned to an adjacent address or location	A13SW (SW)	158	10	521017 182187
366	Points of Interest - Manufacturing and Production Name: Works Location: NW10 Category: Industrial Features Class Code: Unspecified Works Or Factories Positional Accuracy: Positioned to an adjacent address or location	A13SW (SW)	158	10	521017 182186

Map ID	Details	Quadrant Reference (Compass Direction)	Estimated Distance From Site	Contact	NGR
366	Points of Interest - Manufacturing and Production Name: Pilot Industrial Centre Location: NW10 Category: Industrial Features Class Code: Business Parks and Industrial Estates Positional Accuracy: Positioned to an adjacent address or location	A13SW (SW)	194	10	521009 182144
366	Points of Interest - Manufacturing and Production Name: Acton Business Centre Location: Acton Business Centre, School Road, London, NW10 6TD Category: Industrial Features Class Code: Business Parks and Industrial Estates Positional Accuracy: Positioned to address or location	A13SW (SW)	199	10	520954 182191
366	Points of Interest - Manufacturing and Production Name: Acton Business Centre Location: NW10 Category: Industrial Features Class Code: Business Parks and Industrial Estates Positional Accuracy: Positioned to an adjacent address or location	A13SW (SW)	203	10	520923 182215
366	Points of Interest - Manufacturing and Production Name: Acton Business Centre Location: Unit 1 Acton Business Centre, School Road, London, NW10 6TD Category: Industrial Features Class Code: Business Parks and Industrial Estates Positional Accuracy: Positioned to address or location	A13SW (SW)	223	10	520914 182196
367	Points of Interest - Manufacturing and Production Name: Works Location: Not Supplied Category: Industrial Features Class Code: Unspecified Works Or Factories Positional Accuracy: Positioned to an adjacent address or location	A13NE (NE)	168	10	521354 182514
367	Points of Interest - Manufacturing and Production Name: Works Location: NW10 Category: Industrial Features Class Code: Unspecified Works Or Factories Positional Accuracy: Positioned to an adjacent address or location	A13NE (NE)	169	10	521355 182513
368	Points of Interest - Manufacturing and Production Name: Factory Location: NW10 Category: Industrial Features Class Code: Unspecified Works Or Factories Positional Accuracy: Positioned to address or location	A13SE (E)	234	10	521436 182298
368	Points of Interest - Manufacturing and Production Name: Factory Location: Not Supplied Category: Industrial Features Class Code: Unspecified Works Or Factories Positional Accuracy: Positioned to an adjacent address or location	A13SE (E)	238	10	521441 182303
369	Points of Interest - Manufacturing and Production Name: Works Location: NW10 Category: Industrial Features Class Code: Unspecified Works Or Factories Positional Accuracy: Positioned to an adjacent address or location	A13SW (S)	237	10	521013 182086
369	Points of Interest - Manufacturing and Production Name: Works Location: NW10 Category: Industrial Features Class Code: Unspecified Works Or Factories Positional Accuracy: Positioned to an adjacent address or location	A13SW (SW)	244	10	520994 182091
369	Points of Interest - Manufacturing and Production Name: Works Location: Not Supplied Category: Industrial Features Class Code: Unspecified Works Or Factories Positional Accuracy: Positioned to an adjacent address or location	A13SW (SW)	245	10	520994 182090
370	Points of Interest - Manufacturing and Production Name: Tank Location: NW10 Category: Industrial Features Class Code: Tanks (Generic) Positional Accuracy: Positioned to an adjacent address or location	A13NW (N)	245	10	521111 182721

Map ID	Details	Quadrant Reference (Compass Direction)	Estimated Distance From Site	Contact	NGR
371	Points of Interest - Manufacturing and Production Name: Works Location: Not Supplied Category: Industrial Features Class Code: Unspecified Works Or Factories Positional Accuracy: Positioned to an adjacent address or location	A13SW (W)	253	10	520810 182325
371	Points of Interest - Manufacturing and Production Name: Works Location: NW10 Category: Industrial Features Class Code: Unspecified Works Or Factories Positional Accuracy: Positioned to an adjacent address or location	A13SW (W)	253	10	520810 182325
371	Points of Interest - Manufacturing and Production Name: Works Location: NW10 Category: Industrial Features Class Code: Unspecified Works Or Factories Positional Accuracy: Positioned to an adjacent address or location	A13SW (W)	269	10	520794 182323
371	Points of Interest - Manufacturing and Production Name: Works Location: Not Supplied Category: Industrial Features Class Code: Unspecified Works Or Factories Positional Accuracy: Positioned to an adjacent address or location	A13SW (W)	270	10	520794 182322
371	Points of Interest - Manufacturing and Production Name: Works Location: Not Supplied Category: Industrial Features Class Code: Unspecified Works Or Factories Positional Accuracy: Positioned to an adjacent address or location	A12SE (W)	299	10	520773 182293
371	Points of Interest - Manufacturing and Production Name: Works Location: NW10 Category: Industrial Features Class Code: Unspecified Works Or Factories Positional Accuracy: Positioned to an adjacent address or location	A12SE (W)	299	10	520773 182293
372	Points of Interest - Manufacturing and Production Name: Touchstone Worktops Ltd Location: Unit 2 Chase Road Trading Estate 51, Chase Road, London, NW10 6LG Category: Extractive Industries Class Code: Stone Quarrying and Preparation Positional Accuracy: Positioned to address or location	A13SW (SW)	262	10	520847 182215
373	Points of Interest - Manufacturing and Production Name: Business Park Location: NW10 Category: Industrial Features Class Code: Business Parks and Industrial Estates Positional Accuracy: Positioned to an adjacent address or location	A18SW (N)	266	10	521071 182727
373	Points of Interest - Manufacturing and Production Name: Factory Location: NW10 Category: Industrial Features Class Code: Unspecified Works Or Factories Positional Accuracy: Positioned to address or location	A13NW (NW)	271	10	520995 182699
373	Points of Interest - Manufacturing and Production Name: Factory Location: Not Supplied Category: Industrial Features Class Code: Unspecified Works Or Factories Positional Accuracy: Positioned to an adjacent address or location	A13NW (NW)	272	10	520988 182698
373	Points of Interest - Manufacturing and Production Name: Factory Location: NW10 Category: Industrial Features Class Code: Unspecified Works Or Factories Positional Accuracy: Positioned to address or location	A13NW (NW)	274	10	520995 182703
373	Points of Interest - Manufacturing and Production Name: Powergate Business Park Location: NW10 Category: Industrial Features Class Code: Business Parks and Industrial Estates Positional Accuracy: Positioned to an adjacent address or location	A18SW (NW)	319	10	520937 182727

Map ID	Details	Quadrant Reference (Compass Direction)	Estimated Distance From Site	Contact	NGR
374	Points of Interest - Manufacturing and Production Name: Tank Location: NW10 Category: Industrial Features Class Code: Tanks (Generic) Positional Accuracy: Positioned to an adjacent address or location	A18SE (NE)	279	10	521313 182738
375	Points of Interest - Manufacturing and Production Name: Works Location: Not Supplied Category: Industrial Features Class Code: Unspecified Works Or Factories Positional Accuracy: Positioned to an adjacent address or location	A8NW (S)	282	10	521064 182012
375	Points of Interest - Manufacturing and Production Name: Works Location: NW10 Category: Industrial Features Class Code: Unspecified Works Or Factories Positional Accuracy: Positioned to an adjacent address or location	A8NW (S)	283	10	521064 182011
375	Points of Interest - Manufacturing and Production Name: Works Location: NW10 Category: Industrial Features Class Code: Unspecified Works Or Factories Positional Accuracy: Positioned to an adjacent address or location	A8NW (S)	295	10	521091 181993
375	Points of Interest - Manufacturing and Production Name: Works Location: Not Supplied Category: Industrial Features Class Code: Unspecified Works Or Factories Positional Accuracy: Positioned to an adjacent address or location	A8NW (S)	305	10	521023 182003
375	Points of Interest - Manufacturing and Production Name: Works Location: NW10 Category: Industrial Features Class Code: Unspecified Works Or Factories Positional Accuracy: Positioned to an adjacent address or location	A8NW (S)	306	10	521023 182002
375	Points of Interest - Manufacturing and Production Name: Works Location: Not Supplied Category: Industrial Features Class Code: Unspecified Works Or Factories Positional Accuracy: Positioned to an adjacent address or location	A8NW (S)	328	10	521053 181968
375	Points of Interest - Manufacturing and Production Name: Works Location: NW10 Category: Industrial Features Class Code: Unspecified Works Or Factories Positional Accuracy: Positioned to an adjacent address or location	A8NW (S)	329	10	521053 181967
376	Points of Interest - Manufacturing and Production Name: Works Location: Not Supplied Category: Industrial Features Class Code: Unspecified Works Or Factories Positional Accuracy: Positioned to an adjacent address or location	A13NW (NW)	287	10	520811 182567
376	Points of Interest - Manufacturing and Production Name: Works Location: NW10 Category: Industrial Features Class Code: Unspecified Works Or Factories Positional Accuracy: Positioned to an adjacent address or location	A13NW (NW)	287	10	520811 182566
377	Points of Interest - Manufacturing and Production Name: Tank Location: NW10 Category: Industrial Features Class Code: Tanks (Generic) Positional Accuracy: Positioned to an adjacent address or location	A18SE (N)	287	10	521215 182775
378	Points of Interest - Manufacturing and Production Name: Works Location: Not Supplied Category: Industrial Features Class Code: Unspecified Works Or Factories Positional Accuracy: Positioned to an adjacent address or location	A12NE (W)	353	10	520697 182386

Map ID	Details	Quadrant Reference (Compass Direction)	Estimated Distance From Site	Contact	NGR
378	Points of Interest - Manufacturing and Production Name: Works Location: NW10 Category: Industrial Features Class Code: Unspecified Works Or Factories Positional Accuracy: Positioned to an adjacent address or location	A12NE (W)	353	10	520697 182386
378	Points of Interest - Manufacturing and Production Name: Works Location: Not Supplied Category: Industrial Features Class Code: Unspecified Works Or Factories Positional Accuracy: Positioned to an adjacent address or location	A12SE (W)	385	10	520670 182341
378	Points of Interest - Manufacturing and Production Name: Works Location: NW10 Category: Industrial Features Class Code: Unspecified Works Or Factories Positional Accuracy: Positioned to an adjacent address or location	A12SE (W)	385	10	520670 182341
379	Points of Interest - Manufacturing and Production Name: Works Location: Not Supplied Category: Industrial Features Class Code: Unspecified Works Or Factories Positional Accuracy: Positioned to an adjacent address or location	A12NE (W)	360	10	520715 182541
379	Points of Interest - Manufacturing and Production Name: Works Location: NW10 Category: Industrial Features Class Code: Unspecified Works Or Factories Positional Accuracy: Positioned to an adjacent address or location	A12NE (W)	360	10	520715 182540
379	Points of Interest - Manufacturing and Production Name: Works Location: Not Supplied Category: Industrial Features Class Code: Unspecified Works Or Factories Positional Accuracy: Positioned to an adjacent address or location	A12NE (NW)	376	10	520725 182598
379	Points of Interest - Manufacturing and Production Name: Works Location: NW10 Category: Industrial Features Class Code: Unspecified Works Or Factories Positional Accuracy: Positioned to an adjacent address or location	A12NE (NW)	377	10	520725 182599
379	Points of Interest - Manufacturing and Production Name: Works Location: Not Supplied Category: Industrial Features Class Code: Unspecified Works Or Factories Positional Accuracy: Positioned to an adjacent address or location	A12NE (NW)	379	10	520736 182621
379	Points of Interest - Manufacturing and Production Name: Works Location: NW10 Category: Industrial Features Class Code: Unspecified Works Or Factories Positional Accuracy: Positioned to an adjacent address or location	A12NE (NW)	379	10	520736 182621
379	Points of Interest - Manufacturing and Production Name: Gamma Centre Location: 7-11 Minerva Road, London, NW10 6HJ Category: Industrial Features Class Code: Business Parks and Industrial Estates Positional Accuracy: Positioned to address or location	A12NE (NW)	407	10	520695 182607
379	Points of Interest - Manufacturing and Production Name: Rowancroft Ltd Location: 7-11 Minerva Road, London, NW10 6HJ Category: Industrial Features Class Code: Business Parks and Industrial Estates Positional Accuracy: Positioned to address or location	A12NE (NW)	407	10	520695 182607
379	Points of Interest - Manufacturing and Production Name: Stocklot Location: 7-11 Minerva Road, London, NW10 6HJ Category: Industrial Features Class Code: Business Parks and Industrial Estates Positional Accuracy: Positioned to address or location	A12NE (NW)	407	10	520695 182607

Map ID	Details	Quadrant Reference (Compass Direction)	Estimated Distance From Site	Contact	NGR
379	Points of Interest - Manufacturing and Production Name: Gamma Centre Location: 7-11 Minerva Road, London, NW10 6HJ Category: Industrial Features Class Code: Business Parks and Industrial Estates Positional Accuracy: Positioned to address or location	A12NE (NW)	407	10	520695 182607
379	Points of Interest - Manufacturing and Production Name: Stocklot Location: 7-11 Minerva Road, London, NW10 6HJ Category: Industrial Features Class Code: Business Parks and Industrial Estates Positional Accuracy: Positioned to address or location	A12NE (NW)	407	10	520695 182607
379	Points of Interest - Manufacturing and Production Name: Alpha Beta Business Centres Location: 7-11 Minerva Road, London, NW10 6HJ Category: Industrial Features Class Code: Business Parks and Industrial Estates Positional Accuracy: Positioned to address or location	A12NE (NW)	407	10	520695 182607
379	Points of Interest - Manufacturing and Production Name: Works Location: Not Supplied Category: Industrial Features Class Code: Unspecified Works Or Factories Positional Accuracy: Positioned to an adjacent address or location	A12NE (NW)	430	10	520703 182663
379	Points of Interest - Manufacturing and Production Name: Works Location: NW10 Category: Industrial Features Class Code: Unspecified Works Or Factories Positional Accuracy: Positioned to an adjacent address or location	A12NE (NW)	430	10	520703 182663
379	Points of Interest - Manufacturing and Production Name: Works Location: NW10 Category: Industrial Features Class Code: Unspecified Works Or Factories Positional Accuracy: Positioned to an adjacent address or location	A12NE (NW)	440	10	520689 182660
379	Points of Interest - Manufacturing and Production Name: Works Location: Not Supplied Category: Industrial Features Class Code: Unspecified Works Or Factories Positional Accuracy: Positioned to an adjacent address or location	A12NE (NW)	441	10	520689 182661
379	Points of Interest - Manufacturing and Production Name: Works Location: NW10 Category: Industrial Features Class Code: Unspecified Works Or Factories Positional Accuracy: Positioned to address or location	A12NE (NW)	449	10	520675 182654
379	Points of Interest - Manufacturing and Production Name: Works Location: Not Supplied Category: Industrial Features Class Code: Unspecified Works Or Factories Positional Accuracy: Positioned to an adjacent address or location	A12NE (NW)	451	10	520673 182656
379	Points of Interest - Manufacturing and Production Name: Works Location: Not Supplied Category: Industrial Features Class Code: Unspecified Works Or Factories Positional Accuracy: Positioned to an adjacent address or location	A12NE (NW)	463	10	520657 182653
379	Points of Interest - Manufacturing and Production Name: Works Location: NW10 Category: Industrial Features Class Code: Unspecified Works Or Factories Positional Accuracy: Positioned to an adjacent address or location	A12NE (NW)	464	10	520657 182654
379	Points of Interest - Manufacturing and Production Name: Works Location: Not Supplied Category: Industrial Features Class Code: Unspecified Works Or Factories Positional Accuracy: Positioned to an adjacent address or location	A12NE (NW)	474	10	520641 182647

Map ID	Details	Quadrant Reference (Compass Direction)	Estimated Distance From Site	Contact	NGR
379	Points of Interest - Manufacturing and Production Name: Works Location: NW10 Category: Industrial Features Class Code: Unspecified Works Or Factories Positional Accuracy: Positioned to an adjacent address or location	A12NE (NW)	474	10	520641 182648
379	Points of Interest - Manufacturing and Production Name: Works Location: Not Supplied Category: Industrial Features Class Code: Unspecified Works Or Factories Positional Accuracy: Positioned to an adjacent address or location	A12NE (NW)	492	10	520616 182639
379	Points of Interest - Manufacturing and Production Name: Works Location: NW10 Category: Industrial Features Class Code: Unspecified Works Or Factories Positional Accuracy: Positioned to an adjacent address or location	A12NE (NW)	492	10	520616 182640
380	Points of Interest - Manufacturing and Production Name: Works Location: Not Supplied Category: Industrial Features Class Code: Unspecified Works Or Factories Positional Accuracy: Positioned to an adjacent address or location	A12NE (W)	361	10	520691 182449
380	Points of Interest - Manufacturing and Production Name: Works Location: NW10 Category: Industrial Features Class Code: Unspecified Works Or Factories Positional Accuracy: Positioned to an adjacent address or location	A12NE (W)	361	10	520691 182449
380	Points of Interest - Manufacturing and Production Name: Works Location: NW10 Category: Industrial Features Class Code: Unspecified Works Or Factories Positional Accuracy: Positioned to an adjacent address or location	A12NE (W)	418	10	520632 182401
380	Points of Interest - Manufacturing and Production Name: M B S Location: Unit 4 Bush Industrial Estate, Standard Road, London, NW10 6DF Category: Extractive Industries Class Code: Stone Quarrying and Preparation Positional Accuracy: Positioned to address or location	A12NE (W)	435	10	520616 182447
380	Points of Interest - Manufacturing and Production Name: Mbs Location: Unit 4 Bush Industrial Estate, Standard Road, London, NW10 6DF Category: Extractive Industries Class Code: Stone Quarrying and Preparation Positional Accuracy: Positioned to address or location	A12NE (W)	435	10	520616 182447
380	Points of Interest - Manufacturing and Production Name: Stoneyard Location: Unit 5 Bush Industrial Estate, Standard Road, London, NW10 6DF Category: Extractive Industries Class Code: Stone Quarrying and Preparation Positional Accuracy: Positioned to address or location	A12NE (W)	444	10	520609 182462
380	Points of Interest - Manufacturing and Production Name: Bush Industrial Estate Location: NW10 Category: Industrial Features Class Code: Business Parks and Industrial Estates Positional Accuracy: Positioned to an adjacent address or location	A12NE (W)	469	10	520582 182439
380	Points of Interest - Manufacturing and Production Name: Marble Arch Els Location: 26 Sunbeam Road, London, NW10 6JL Category: Extractive Industries Class Code: Stone Quarrying and Preparation Positional Accuracy: Positioned to address or location	A12SE (W)	472	10	520579 182372
380	Points of Interest - Manufacturing and Production Name: Marble Arch Electrical Location: 26 Sunbeam Road, London, NW10 6JL Category: Extractive Industries Class Code: Stone Quarrying and Preparation Positional Accuracy: Positioned to address or location	A12SE (W)	472	10	520579 182372

Map ID	Details	Quadrant Reference (Compass Direction)	Estimated Distance From Site	Contact	NGR
380	Points of Interest - Manufacturing and Production Name: Works Location: Not Supplied Category: Industrial Features Class Code: Unspecified Works Or Factories Positional Accuracy: Positioned to an adjacent address or location	A12NE (W)	491	10	520565 182488
380	Points of Interest - Manufacturing and Production Name: Works Location: NW10 Category: Industrial Features Class Code: Unspecified Works Or Factories Positional Accuracy: Positioned to an adjacent address or location	A12NE (W)	491	10	520565 182488
381	Points of Interest - Manufacturing and Production Name: Factory Location: NW10 Category: Industrial Features Class Code: Unspecified Works Or Factories Positional Accuracy: Positioned to address or location	A13SW (SW)	372	10	520824 182076
381	Points of Interest - Manufacturing and Production Name: Factory Location: Not Supplied Category: Industrial Features Class Code: Unspecified Works Or Factories Positional Accuracy: Positioned to an adjacent address or location	A13SW (SW)	374	10	520819 182077
382	Points of Interest - Manufacturing and Production Name: Works Location: NW10 Category: Industrial Features Class Code: Unspecified Works Or Factories Positional Accuracy: Positioned to an adjacent address or location	A18SW (NW)	378	10	520830 182730
382	Points of Interest - Manufacturing and Production Name: Works Location: Not Supplied Category: Industrial Features Class Code: Unspecified Works Or Factories Positional Accuracy: Positioned to an adjacent address or location	A18SW (NW)	379	10	520830 182731
382	Points of Interest - Manufacturing and Production Name: Works Location: Not Supplied Category: Industrial Features Class Code: Unspecified Works Or Factories Positional Accuracy: Positioned to an adjacent address or location	A12NE (NW)	391	10	520778 182698
382	Points of Interest - Manufacturing and Production Name: Works Location: NW10 Category: Industrial Features Class Code: Unspecified Works Or Factories Positional Accuracy: Positioned to an adjacent address or location	A12NE (NW)	392	10	520778 182699
383	Points of Interest - Manufacturing and Production Name: Works Location: Not Supplied Category: Industrial Features Class Code: Unspecified Works Or Factories Positional Accuracy: Positioned to an adjacent address or location	A18SW (NW)	386	10	520906 182786
383	Points of Interest - Manufacturing and Production Name: Works Location: NW10 Category: Industrial Features Class Code: Unspecified Works Or Factories Positional Accuracy: Positioned to an adjacent address or location	A18SW (NW)	392	10	520900 182790
383	Points of Interest - Manufacturing and Production Name: Tank Location: NW10 Category: Industrial Features Class Code: Tanks (Generic) Positional Accuracy: Positioned to an adjacent address or location	A18SW (NW)	395	10	520930 182807
384	Points of Interest - Manufacturing and Production Name: Works Location: Not Supplied Category: Industrial Features Class Code: Unspecified Works Or Factories Positional Accuracy: Positioned to an adjacent address or location	A12SE (W)	400	10	520683 182240

Map ID	Details	Quadrant Reference (Compass Direction)	Estimated Distance From Site	Contact	NGR
384	Points of Interest - Manufacturing and Production Name: Works Location: NW10 Category: Industrial Features Class Code: Unspecified Works Or Factories Positional Accuracy: Positioned to an adjacent address or location	A12SE (W)	400	10	520683 182241
384	Points of Interest - Manufacturing and Production Name: Works Location: Not Supplied Category: Industrial Features Class Code: Unspecified Works Or Factories Positional Accuracy: Positioned to an adjacent address or location	A12SE (W)	402	10	520657 182320
384	Points of Interest - Manufacturing and Production Name: Works Location: NW10 Category: Industrial Features Class Code: Unspecified Works Or Factories Positional Accuracy: Positioned to an adjacent address or location	A12SE (W)	402	10	520657 182321
384	Points of Interest - Manufacturing and Production Name: Works Location: Not Supplied Category: Industrial Features Class Code: Unspecified Works Or Factories Positional Accuracy: Positioned to an adjacent address or location	A12SE (W)	425	10	520654 182249
384	Points of Interest - Manufacturing and Production Name: Works Location: NW10 Category: Industrial Features Class Code: Unspecified Works Or Factories Positional Accuracy: Positioned to an adjacent address or location	A12SE (W)	425	10	520654 182250
384	Points of Interest - Manufacturing and Production Name: Works Location: Not Supplied Category: Industrial Features Class Code: Unspecified Works Or Factories Positional Accuracy: Positioned to an adjacent address or location	A12SE (W)	441	10	520640 182242
384	Points of Interest - Manufacturing and Production Name: Works Location: NW10 Category: Industrial Features Class Code: Unspecified Works Or Factories Positional Accuracy: Positioned to an adjacent address or location	A12SE (W)	441	10	520640 182242
385	Points of Interest - Manufacturing and Production Name: Tank Location: NW10 Category: Industrial Features Class Code: Tanks (Generic) Positional Accuracy: Positioned to address or location	A8NE (SE)	421	10	521380 181934
385	Points of Interest - Manufacturing and Production Name: Tank Location: NW10 Category: Industrial Features Class Code: Tanks (Generic) Positional Accuracy: Positioned to address or location	A8NE (SE)	422	10	521387 181938
385	Points of Interest - Manufacturing and Production Name: Tanks Location: NW10 Category: Industrial Features Class Code: Tanks (Generic) Positional Accuracy: Positioned to an adjacent address or location	A8NE (SE)	429	10	521385 181928
385	Points of Interest - Manufacturing and Production Name: Tank Location: NW10 Category: Industrial Features Class Code: Tanks (Generic) Positional Accuracy: Positioned to address or location	A8NE (SE)	438	10	521378 181912
385	Points of Interest - Manufacturing and Production Name: Tank Location: NW10 Category: Industrial Features Class Code: Tanks (Generic) Positional Accuracy: Positioned to address or location	A8NE (SE)	450	10	521381 181900

Map ID	Details	Quadrant Reference (Compass Direction)	Estimated Distance From Site	Contact	NGR
386	Points of Interest - Manufacturing and Production Name: Works Location: Not Supplied Category: Industrial Features Class Code: Unspecified Works Or Factories Positional Accuracy: Positioned to an adjacent address or location	A12SE (W)	462	10	520622 182229
386	Points of Interest - Manufacturing and Production Name: Works Location: NW10 Category: Industrial Features Class Code: Unspecified Works Or Factories Positional Accuracy: Positioned to an adjacent address or location	A12SE (W)	462	10	520622 182229
386	Points of Interest - Manufacturing and Production Name: Works Location: Not Supplied Category: Industrial Features Class Code: Unspecified Works Or Factories Positional Accuracy: Positioned to an adjacent address or location	A12SE (W)	503	10	520581 182224
386	Points of Interest - Manufacturing and Production Name: Works Location: NW10 Category: Industrial Features Class Code: Unspecified Works Or Factories Positional Accuracy: Positioned to an adjacent address or location	A12SE (W)	503	10	520581 182224
386	Points of Interest - Manufacturing and Production Name: Works Location: Not Supplied Category: Industrial Features Class Code: Unspecified Works Or Factories Positional Accuracy: Positioned to an adjacent address or location	A12SE (SW)	528	10	520579 182153
386	Points of Interest - Manufacturing and Production Name: Works Location: NW10 Category: Industrial Features Class Code: Unspecified Works Or Factories Positional Accuracy: Positioned to an adjacent address or location	A12SE (SW)	528	10	520579 182153
387	Points of Interest - Manufacturing and Production Name: Tank Location: W3 Category: Industrial Features Class Code: Tanks (Generic) Positional Accuracy: Positioned to an adjacent address or location	A8NW (S)	467	10	520974 181848
387	Points of Interest - Manufacturing and Production Name: Works Location: Not Supplied Category: Industrial Features Class Code: Unspecified Works Or Factories Positional Accuracy: Positioned to an adjacent address or location	A8NW (S)	481	10	521005 181822
387	Points of Interest - Manufacturing and Production Name: Works Location: W3 Category: Industrial Features Class Code: Unspecified Works Or Factories Positional Accuracy: Positioned to an adjacent address or location	A8NW (S)	486	10	521004 181818
387	Points of Interest - Manufacturing and Production Name: Works Location: Not Supplied Category: Industrial Features Class Code: Unspecified Works Or Factories Positional Accuracy: Positioned to an adjacent address or location	A8NW (S)	510	10	520970 181804
387	Points of Interest - Manufacturing and Production Name: Tank Location: W3 Category: Industrial Features Class Code: Tanks (Generic) Positional Accuracy: Positioned to an adjacent address or location	A8NW (S)	545	10	520978 181764
388	Points of Interest - Manufacturing and Production Name: Works Location: NW10 Category: Industrial Features Class Code: Unspecified Works Or Factories Positional Accuracy: Positioned to address or location	A12SE (W)	469	10	520584 182355

Map ID	Details	Quadrant Reference (Compass Direction)	Estimated Distance From Site	Contact	NGR
388	Points of Interest - Manufacturing and Production Name: Works Location: Not Supplied Category: Industrial Features Class Code: Unspecified Works Or Factories Positional Accuracy: Positioned to an adjacent address or location	A12SE (W)	474	10	520578 182365
388	Points of Interest - Manufacturing and Production Name: Works Location: NW10 Category: Industrial Features Class Code: Unspecified Works Or Factories Positional Accuracy: Positioned to address or location	A12SE (W)	489	10	520564 182347
389	Points of Interest - Manufacturing and Production Name: Works Location: Not Supplied Category: Industrial Features Class Code: Unspecified Works Or Factories Positional Accuracy: Positioned to an adjacent address or location	A12SE (W)	493	10	520559 182359
389	Points of Interest - Manufacturing and Production Name: Works Location: NW10 Category: Industrial Features Class Code: Unspecified Works Or Factories Positional Accuracy: Positioned to an adjacent address or location	A12SE (W)	509	10	520544 182352
389	Points of Interest - Manufacturing and Production Name: Works Location: Not Supplied Category: Industrial Features Class Code: Unspecified Works Or Factories Positional Accuracy: Positioned to an adjacent address or location	A12SE (W)	510	10	520543 182352
389	Points of Interest - Manufacturing and Production Name: Carrara Marble Location: 45-47 Standard Road, London, NW10 6HF Category: Extractive Industries Class Code: Stone Quarrying and Preparation Positional Accuracy: Positioned to address or location	A12NE (W)	557	10	520493 182402
389	Points of Interest - Manufacturing and Production Name: Works Location: Not Supplied Category: Industrial Features Class Code: Unspecified Works Or Factories Positional Accuracy: Positioned to an adjacent address or location	A12NE (W)	570	10	520482 182456
389	Points of Interest - Manufacturing and Production Name: Works Location: NW10 Category: Industrial Features Class Code: Unspecified Works Or Factories Positional Accuracy: Positioned to an adjacent address or location	A12NE (W)	570	10	520482 182456
389	Points of Interest - Manufacturing and Production Name: Works Location: Not Supplied Category: Industrial Features Class Code: Unspecified Works Or Factories Positional Accuracy: Positioned to an adjacent address or location	A12NE (W)	580	10	520470 182393
389	Points of Interest - Manufacturing and Production Name: Works Location: NW10 Category: Industrial Features Class Code: Unspecified Works Or Factories Positional Accuracy: Positioned to an adjacent address or location	A12NE (W)	580	10	520470 182393
389	Points of Interest - Manufacturing and Production Name: Matthew Stone Restoration Ltd Location: 45-47 Standard Road, London, NW10 6HF Category: Extractive Industries Class Code: Stone Quarrying and Preparation Positional Accuracy: Positioned to address or location	A12NE (W)	583	10	520467 182404
389	Points of Interest - Manufacturing and Production Name: Works Location: NW10 Category: Industrial Features Class Code: Unspecified Works Or Factories Positional Accuracy: Positioned to an adjacent address or location	A12SW (W)	611	10	520441 182357

Map ID	Details	Quadrant Reference (Compass Direction)	Estimated Distance From Site	Contact	NGR
389	Points of Interest - Manufacturing and Production Name: Works Location: Not Supplied Category: Industrial Features Class Code: Unspecified Works Or Factories Positional Accuracy: Positioned to an adjacent address or location	A12SW (W)	612	10	520440 182357
390	Points of Interest - Manufacturing and Production Name: Tanks Location: NW10 Category: Industrial Features Class Code: Tanks (Generic) Positional Accuracy: Positioned to an adjacent address or location	A18SE (N)	499	10	521193 182988
391	Points of Interest - Manufacturing and Production Name: Works Location: Not Supplied Category: Industrial Features Class Code: Unspecified Works Or Factories Positional Accuracy: Positioned to an adjacent address or location	A12NE (W)	502	10	520569 182553
391	Points of Interest - Manufacturing and Production Name: Works Location: NW10 Category: Industrial Features Class Code: Unspecified Works Or Factories Positional Accuracy: Positioned to an adjacent address or location	A12NE (W)	502	10	520569 182552
392	Points of Interest - Manufacturing and Production Name: Tank Location: NW10 Category: Industrial Features Class Code: Tanks (Generic) Positional Accuracy: Positioned to an adjacent address or location	A9NW (SE)	528	10	521600 181996
393	Points of Interest - Manufacturing and Production Name: Tank Location: NW10 Category: Industrial Features Class Code: Tanks (Generic) Positional Accuracy: Positioned to address or location	A9NW (SE)	571	10	521682 182031
394	Points of Interest - Manufacturing and Production Name: The New Business Centre Location: NW10 Category: Industrial Features Class Code: Business Parks and Industrial Estates Positional Accuracy: Positioned to an adjacent address or location	A19SW (NE)	596	10	521645 182872
395	Points of Interest - Manufacturing and Production Name: Works Location: Not Supplied Category: Industrial Features Class Code: Unspecified Works Or Factories Positional Accuracy: Positioned to an adjacent address or location	A7NE (SW)	608	10	520721 181847
396	Points of Interest - Manufacturing and Production Name: Works Location: Not Supplied Category: Industrial Features Class Code: Unspecified Works Or Factories Positional Accuracy: Positioned to an adjacent address or location	A18SW (NW)	609	10	520847 183004
396	Points of Interest - Manufacturing and Production Name: Works Location: Not Supplied Category: Industrial Features Class Code: Unspecified Works Or Factories Positional Accuracy: Positioned to an adjacent address or location	A18SW (NW)	613	10	520795 182985
396	Points of Interest - Manufacturing and Production Name: Works Location: NW10 Category: Industrial Features Class Code: Unspecified Works Or Factories Positional Accuracy: Positioned to an adjacent address or location	A18SW (NW)	613	10	520799 182987
397	Points of Interest - Manufacturing and Production Name: Tank Location: NW10 Category: Industrial Features Class Code: Tanks (Generic) Positional Accuracy: Positioned to an adjacent address or location	A14SE (E)	615	10	521822 182310

Map ID	Details	Quadrant Reference (Compass Direction)	Estimated Distance From Site	Contact	NGR
397	Points of Interest - Manufacturing and Production Name: Tank Location: NW10 Category: Industrial Features Class Code: Tanks (Generic) Positional Accuracy: Positioned to an adjacent address or location	A14SE (E)	623	10	521828 182285
397	Points of Interest - Manufacturing and Production Name: Tank Location: NW10 Category: Industrial Features Class Code: Tanks (Generic) Positional Accuracy: Positioned to an adjacent address or location	A14SE (E)	653	10	521854 182255
398	Points of Interest - Manufacturing and Production Name: Works Location: Not Supplied Category: Industrial Features Class Code: Unspecified Works Or Factories Positional Accuracy: Positioned to an adjacent address or location	A12SE (W)	637	10	520461 182156
398	Points of Interest - Manufacturing and Production Name: Works Location: NW10 Category: Industrial Features Class Code: Unspecified Works Or Factories Positional Accuracy: Positioned to an adjacent address or location	A12SE (W)	637	10	520461 182156
398	Points of Interest - Manufacturing and Production Name: Gormley Stone Marble & Granite Location: Unit 10a Cullen Way, London, NW10 6JZ Category: Extractive Industries Class Code: Stone Quarrying and Preparation Positional Accuracy: Positioned to address or location	A12SW (W)	667	10	520446 182111
398	Points of Interest - Manufacturing and Production Name: Park Royal Business Centre Location: Park Royal Business Centre 9-17, Park Royal Road, London, NW10 7LQ Category: Industrial Features Class Code: Business Parks and Industrial Estates Positional Accuracy: Positioned to address or location	A12SW (W)	691	10	520399 182176
398	Points of Interest - Manufacturing and Production Name: Park Royal Business Centre Location: Park Royal Business Centre 9-17, Park Royal Road, London, NW10 7LQ Category: Industrial Features Class Code: Business Parks and Industrial Estates Positional Accuracy: Positioned to address or location	A12SW (W)	691	10	520399 182176
398	Points of Interest - Manufacturing and Production Name: Business Centre Location: NW10 Category: Industrial Features Class Code: Business Parks and Industrial Estates Positional Accuracy: Positioned to an adjacent address or location	A12SW (W)	698	10	520392 182175
399	Points of Interest - Manufacturing and Production Name: Works Location: Not Supplied Category: Industrial Features Class Code: Unspecified Works Or Factories Positional Accuracy: Positioned to an adjacent address or location	A8SE (S)	638	10	521256 181655
399	Points of Interest - Manufacturing and Production Name: Works Location: W3 Category: Industrial Features Class Code: Unspecified Works Or Factories Positional Accuracy: Positioned to an adjacent address or location	A8SE (S)	638	10	521256 181655
399	Points of Interest - Manufacturing and Production Name: Works Location: Not Supplied Category: Industrial Features Class Code: Unspecified Works Or Factories Positional Accuracy: Positioned to an adjacent address or location	A8SE (S)	649	10	521224 181639
399	Points of Interest - Manufacturing and Production Name: Works Location: W3 Category: Industrial Features Class Code: Unspecified Works Or Factories Positional Accuracy: Positioned to an adjacent address or location	A8SE (S)	650	10	521224 181638

Map ID	Details	Quadrant Reference (Compass Direction)	Estimated Distance From Site	Contact	NGR
400	Points of Interest - Manufacturing and Production Name: Works Location: Not Supplied Category: Industrial Features Class Code: Unspecified Works Or Factories Positional Accuracy: Positioned to an adjacent address or location	A7NE (SW)	644	10	520753 181772
400	Points of Interest - Manufacturing and Production Name: Works Location: Not Supplied Category: Industrial Features Class Code: Unspecified Works Or Factories Positional Accuracy: Positioned to an adjacent address or location	A8NW (SW)	649	10	520792 181738
400	Points of Interest - Manufacturing and Production Name: Works Location: W3 Category: Industrial Features Class Code: Unspecified Works Or Factories Positional Accuracy: Positioned to an adjacent address or location	A8NW (SW)	649	10	520792 181738
400	Points of Interest - Manufacturing and Production Name: Works Location: W3 Category: Industrial Features Class Code: Unspecified Works Or Factories Positional Accuracy: Positioned to an adjacent address or location	A7NE (SW)	687	10	520733 181733
401	Points of Interest - Manufacturing and Production Name: Works Location: Not Supplied Category: Industrial Features Class Code: Unspecified Works Or Factories Positional Accuracy: Positioned to an adjacent address or location	A12SW (W)	645	10	520407 182349
401	Points of Interest - Manufacturing and Production Name: Works Location: NW10 Category: Industrial Features Class Code: Unspecified Works Or Factories Positional Accuracy: Positioned to an adjacent address or location	A12SW (W)	645	10	520407 182349
401	Points of Interest - Manufacturing and Production Name: Works Location: Not Supplied Category: Industrial Features Class Code: Unspecified Works Or Factories Positional Accuracy: Positioned to an adjacent address or location	A12SW (W)	674	10	520385 182294
401	Points of Interest - Manufacturing and Production Name: Works Location: NW10 Category: Industrial Features Class Code: Unspecified Works Or Factories Positional Accuracy: Positioned to an adjacent address or location	A12SW (W)	674	10	520385 182295
401	Points of Interest - Manufacturing and Production Name: Works Location: Not Supplied Category: Industrial Features Class Code: Unspecified Works Or Factories Positional Accuracy: Positioned to an adjacent address or location	A12SW (W)	692	10	520362 182326
402	Points of Interest - Manufacturing and Production Name: Redmist Build Centre Location: 56 Standard Road, London, NW10 6EU Category: Extractive Industries Class Code: Stone Quarrying and Preparation Positional Accuracy: Positioned to address or location	A12NW (W)	660	10	520389 182424
402	Points of Interest - Manufacturing and Production Name: Red Mist Marble & Granite Location: 56 Standard Road, London, NW10 6EU Category: Extractive Industries Class Code: Stone Quarrying and Preparation Positional Accuracy: Positioned to address or location	A12NW (W)	661	10	520389 182423
402	Points of Interest - Manufacturing and Production Name: Works Location: Not Supplied Category: Industrial Features Class Code: Unspecified Works Or Factories Positional Accuracy: Positioned to an adjacent address or location	A12NW (W)	661	10	520393 182486

Map ID	Details	Quadrant Reference (Compass Direction)	Estimated Distance From Site	Contact	NGR
402	Points of Interest - Manufacturing and Production Name: Works Location: NW10 Category: Industrial Features Class Code: Unspecified Works Or Factories Positional Accuracy: Positioned to an adjacent address or location	A12NW (W)	661	10	520393 182487
402	Points of Interest - Manufacturing and Production Name: Tile Land Location: 59 Minerva Road, London, NW10 6HJ Category: Extractive Industries Class Code: Stone Quarrying and Preparation Positional Accuracy: Positioned to address or location	A12NW (W)	685	10	520369 182478
402	Points of Interest - Manufacturing and Production Name: Tile Land Ltd Location: 59 Minerva Road, London, NW10 6HJ Category: Extractive Industries Class Code: Stone Quarrying and Preparation Positional Accuracy: Positioned to address or location	A12NW (W)	685	10	520369 182478
402	Points of Interest - Manufacturing and Production Name: Works Location: Not Supplied Category: Industrial Features Class Code: Unspecified Works Or Factories Positional Accuracy: Positioned to an adjacent address or location	A12NW (W)	688	10	520366 182485
402	Points of Interest - Manufacturing and Production Name: Works Location: NW10 Category: Industrial Features Class Code: Unspecified Works Or Factories Positional Accuracy: Positioned to an adjacent address or location	A12NW (W)	691	10	520363 182482
402	Points of Interest - Manufacturing and Production Name: Works Location: Not Supplied Category: Industrial Features Class Code: Unspecified Works Or Factories Positional Accuracy: Positioned to an adjacent address or location	A12NW (W)	716	10	520334 182398
402	Points of Interest - Manufacturing and Production Name: Works Location: NW10 Category: Industrial Features Class Code: Unspecified Works Or Factories Positional Accuracy: Positioned to an adjacent address or location	A12NW (W)	716	10	520334 182398
402	Points of Interest - Manufacturing and Production Name: Factory Location: Not Supplied Category: Industrial Features Class Code: Unspecified Works Or Factories Positional Accuracy: Positioned to an adjacent address or location	A12NW (W)	718	10	520334 182460
402	Points of Interest - Manufacturing and Production Name: Factory Location: NW10 Category: Industrial Features Class Code: Unspecified Works Or Factories Positional Accuracy: Positioned to address or location	A12NW (W)	723	10	520330 182472
402	Points of Interest - Manufacturing and Production Name: Premier Business Centre Location: 47-49 Park Royal Road, London, NW10 7LQ Category: Industrial Features Class Code: Business Parks and Industrial Estates Positional Accuracy: Positioned to address or location	A12NW (W)	735	10	520317 182461
402	Points of Interest - Manufacturing and Production Name: Premier Business Centre Location: 47-49 Park Royal Road, London, NW10 7LQ Category: Industrial Features Class Code: Business Parks and Industrial Estates Positional Accuracy: Positioned to address or location	A12NW (W)	735	10	520317 182460
403	Points of Interest - Manufacturing and Production Name: Tank Location: NW10 Category: Industrial Features Class Code: Tanks (Generic) Positional Accuracy: Positioned to an adjacent address or location	A14NE (E)	662	10	521868 182394

Map ID	Details	Quadrant Reference (Compass Direction)	Estimated Distance From Site	Contact	NGR
404	Points of Interest - Manufacturing and Production Name: Works Location: Not Supplied Category: Industrial Features Class Code: Unspecified Works Or Factories Positional Accuracy: Positioned to an adjacent address or location	A17SE (NW)	688	10	520625 182963
404	Points of Interest - Manufacturing and Production Name: Works Location: NW10 Category: Industrial Features Class Code: Unspecified Works Or Factories Positional Accuracy: Positioned to an adjacent address or location	A17SE (NW)	688	10	520625 182963
404	Points of Interest - Manufacturing and Production Name: Works Location: NW10 Category: Industrial Features Class Code: Unspecified Works Or Factories Positional Accuracy: Positioned to an adjacent address or location	A17SE (NW)	747	10	520558 182982
404	Points of Interest - Manufacturing and Production Name: Works Location: Not Supplied Category: Industrial Features Class Code: Unspecified Works Or Factories Positional Accuracy: Positioned to an adjacent address or location	A17SE (NW)	748	10	520557 182982
404	Points of Interest - Manufacturing and Production Name: Works Location: Not Supplied Category: Industrial Features Class Code: Unspecified Works Or Factories Positional Accuracy: Positioned to an adjacent address or location	A17SE (NW)	752	10	520614 183035
404	Points of Interest - Manufacturing and Production Name: Works Location: Not Supplied Category: Industrial Features Class Code: Unspecified Works Or Factories Positional Accuracy: Positioned to an adjacent address or location	A17SE (NW)	752	10	520593 183019
404	Points of Interest - Manufacturing and Production Name: Works Location: NW10 Category: Industrial Features Class Code: Unspecified Works Or Factories Positional Accuracy: Positioned to an adjacent address or location	A17SE (NW)	752	10	520614 183035
404	Points of Interest - Manufacturing and Production Name: Works Location: NW10 Category: Industrial Features Class Code: Unspecified Works Or Factories Positional Accuracy: Positioned to an adjacent address or location	A17SE (NW)	752	10	520593 183019
404	Points of Interest - Manufacturing and Production Name: Works Location: Not Supplied Category: Industrial Features Class Code: Unspecified Works Or Factories Positional Accuracy: Positioned to an adjacent address or location	A17SE (NW)	757	10	520626 183050
404	Points of Interest - Manufacturing and Production Name: Works Location: NW10 Category: Industrial Features Class Code: Unspecified Works Or Factories Positional Accuracy: Positioned to an adjacent address or location	A17SE (NW)	757	10	520626 183050
405	Points of Interest - Manufacturing and Production Name: Apex Industrial Estate Location: NW10 Category: Industrial Features Class Code: Business Parks and Industrial Estates Positional Accuracy: Positioned to an adjacent address or location	A14NE (E)	689	10	521885 182482
405	Points of Interest - Manufacturing and Production Name: Works Location: Not Supplied Category: Industrial Features Class Code: Unspecified Works Or Factories Positional Accuracy: Positioned to an adjacent address or location	A14NE (E)	708	10	521893 182558

Map ID	Details	Quadrant Reference (Compass Direction)	Estimated Distance From Site	Contact	NGR
405	Points of Interest - Manufacturing and Production Name: Works Location: NW10 Category: Industrial Features Class Code: Unspecified Works Or Factories Positional Accuracy: Positioned to an adjacent address or location	A14NE (E)	708	10	521893 182558
405	Points of Interest - Manufacturing and Production Name: Works Location: Not Supplied Category: Industrial Features Class Code: Unspecified Works Or Factories Positional Accuracy: Positioned to an adjacent address or location	A14NE (E)	729	10	521922 182505
405	Points of Interest - Manufacturing and Production Name: Works Location: NW10 Category: Industrial Features Class Code: Unspecified Works Or Factories Positional Accuracy: Positioned to an adjacent address or location	A14NE (E)	729	10	521922 182506
405	Points of Interest - Manufacturing and Production Name: Works Location: NW10 Category: Industrial Features Class Code: Unspecified Works Or Factories Positional Accuracy: Positioned to an adjacent address or location	A14NE (E)	730	10	521927 182481
406	Points of Interest - Manufacturing and Production Name: Hanover West Industrial Estate Location: NW10 Category: Industrial Features Class Code: Business Parks and Industrial Estates Positional Accuracy: Positioned to an adjacent address or location	A17SE (NW)	712	10	520547 182921
406	Points of Interest - Manufacturing and Production Name: Works Location: NW10 Category: Industrial Features Class Code: Unspecified Works Or Factories Positional Accuracy: Positioned to an adjacent address or location	A17SE (NW)	763	10	520514 182960
407	Points of Interest - Manufacturing and Production Name: Works Location: Not Supplied Category: Industrial Features Class Code: Unspecified Works Or Factories Positional Accuracy: Positioned to an adjacent address or location	A17NE (NW)	714	10	520784 183091
407	Points of Interest - Manufacturing and Production Name: Works Location: NW10 Category: Industrial Features Class Code: Unspecified Works Or Factories Positional Accuracy: Positioned to an adjacent address or location	A17NE (NW)	714	10	520784 183091
408	Points of Interest - Manufacturing and Production Name: Victoria Industrial Estate Location: W3 Category: Industrial Features Class Code: Business Parks and Industrial Estates Positional Accuracy: Positioned to an adjacent address or location	A8SW (S)	726	10	520930 181589
409	Points of Interest - Manufacturing and Production Name: Tanks Location: NW10 Category: Industrial Features Class Code: Tanks (Generic) Positional Accuracy: Positioned to an adjacent address or location	A12SW (W)	736	10	520352 182174
409	Points of Interest - Manufacturing and Production Name: Tank Location: NW10 Category: Industrial Features Class Code: Tanks (Generic) Positional Accuracy: Positioned to address or location	A12SW (W)	753	10	520333 182176
409	Points of Interest - Manufacturing and Production Name: Tank Location: NW10 Category: Industrial Features Class Code: Tanks (Generic) Positional Accuracy: Positioned to address or location	A12SW (W)	756	10	520330 182175

Map ID	Details	Quadrant Reference (Compass Direction)	Estimated Distance From Site	Contact	NGR
409	Points of Interest - Manufacturing and Production Name: Works Location: NW10 Category: Industrial Features Class Code: Unspecified Works Or Factories Positional Accuracy: Positioned to an adjacent address or location	A12SW (W)	758	10	520328 182177
409	Points of Interest - Manufacturing and Production Name: Works Location: Not Supplied Category: Industrial Features Class Code: Unspecified Works Or Factories Positional Accuracy: Positioned to an adjacent address or location	A12SW (W)	759	10	520327 182176
409	Points of Interest - Manufacturing and Production Name: Tank Location: NW10 Category: Industrial Features Class Code: Tanks (Generic) Positional Accuracy: Positioned to address or location	A12SW (W)	760	10	520327 182173
409	Points of Interest - Manufacturing and Production Name: Tank Location: NW10 Category: Industrial Features Class Code: Tanks (Generic) Positional Accuracy: Positioned to an adjacent address or location	A12SW (W)	772	10	520310 182185
410	Points of Interest - Manufacturing and Production Name: Works Location: W3 Category: Industrial Features Class Code: Unspecified Works Or Factories Positional Accuracy: Positioned to address or location	A8SE (S)	763	10	521147 181520
410	Points of Interest - Manufacturing and Production Name: Works Location: Not Supplied Category: Industrial Features Class Code: Unspecified Works Or Factories Positional Accuracy: Positioned to an adjacent address or location	A8SE (S)	767	10	521168 181516
410	Points of Interest - Manufacturing and Production Name: Works Location: W3 Category: Industrial Features Class Code: Unspecified Works Or Factories Positional Accuracy: Positioned to an adjacent address or location	A8SE (S)	768	10	521168 181515
410	Points of Interest - Manufacturing and Production Name: Works Location: Not Supplied Category: Industrial Features Class Code: Unspecified Works Or Factories Positional Accuracy: Positioned to an adjacent address or location	A8SE (S)	769	10	521146 181514
410	Points of Interest - Manufacturing and Production Name: Works Location: W3 Category: Industrial Features Class Code: Unspecified Works Or Factories Positional Accuracy: Positioned to address or location	A8SW (S)	771	10	521095 181513
410	Points of Interest - Manufacturing and Production Name: Works Location: Not Supplied Category: Industrial Features Class Code: Unspecified Works Or Factories Positional Accuracy: Positioned to an adjacent address or location	A8SW (S)	775	10	521100 181509
411	Points of Interest - Manufacturing and Production Name: Works Location: Not Supplied Category: Industrial Features Class Code: Unspecified Works Or Factories Positional Accuracy: Positioned to an adjacent address or location	A12SW (W)	771	10	520286 182303
411	Points of Interest - Manufacturing and Production Name: Works Location: NW10 Category: Industrial Features Class Code: Unspecified Works Or Factories Positional Accuracy: Positioned to an adjacent address or location	A12SW (W)	771	10	520286 182304

Map ID	Details	Quadrant Reference (Compass Direction)	Estimated Distance From Site	Contact	NGR
411	Points of Interest - Manufacturing and Production Name: Works Location: Not Supplied Category: Industrial Features Class Code: Unspecified Works Or Factories Positional Accuracy: Positioned to an adjacent address or location	A12SW (W)	788	10	520264 182342
411	Points of Interest - Manufacturing and Production Name: Works Location: NW10 Category: Industrial Features Class Code: Unspecified Works Or Factories Positional Accuracy: Positioned to an adjacent address or location	A12SW (W)	788	10	520264 182342
411	Points of Interest - Manufacturing and Production Name: Works Location: Not Supplied Category: Industrial Features Class Code: Unspecified Works Or Factories Positional Accuracy: Positioned to an adjacent address or location	A12SW (W)	800	10	520258 182292
411	Points of Interest - Manufacturing and Production Name: Works Location: NW10 Category: Industrial Features Class Code: Unspecified Works Or Factories Positional Accuracy: Positioned to an adjacent address or location	A12SW (W)	800	10	520258 182293
411	Points of Interest - Manufacturing and Production Name: Works Location: Not Supplied Category: Industrial Features Class Code: Unspecified Works Or Factories Positional Accuracy: Positioned to an adjacent address or location	A12SW (W)	843	10	520210 182335
412	Points of Interest - Manufacturing and Production Name: Works Location: Not Supplied Category: Industrial Features Class Code: Unspecified Works Or Factories Positional Accuracy: Positioned to an adjacent address or location	A17NE (NW)	772	10	520656 183089
412	Points of Interest - Manufacturing and Production Name: Works Location: NW10 Category: Industrial Features Class Code: Unspecified Works Or Factories Positional Accuracy: Positioned to an adjacent address or location	A17NE (NW)	772	10	520657 183089
412	Points of Interest - Manufacturing and Production Name: Works Location: Not Supplied Category: Industrial Features Class Code: Unspecified Works Or Factories Positional Accuracy: Positioned to an adjacent address or location	A17NE (NW)	773	10	520694 183113
412	Points of Interest - Manufacturing and Production Name: Works Location: NW10 Category: Industrial Features Class Code: Unspecified Works Or Factories Positional Accuracy: Positioned to an adjacent address or location	A17NE (NW)	773	10	520694 183113
412	Points of Interest - Manufacturing and Production Name: Tank Location: NW10 Category: Industrial Features Class Code: Tanks (Generic) Positional Accuracy: Positioned to an adjacent address or location	A17NE (NW)	822	10	520723 183182
413	Points of Interest - Manufacturing and Production Name: Works Location: Not Supplied Category: Industrial Features Class Code: Unspecified Works Or Factories Positional Accuracy: Positioned to an adjacent address or location	A8SE (S)	773	10	521254 181518
413	Points of Interest - Manufacturing and Production Name: Works Location: W3 Category: Industrial Features Class Code: Unspecified Works Or Factories Positional Accuracy: Positioned to an adjacent address or location	A8SE (S)	773	10	521254 181518

Map ID	Details	Quadrant Reference (Compass Direction)	Estimated Distance From Site	Contact	NGR
413	Points of Interest - Manufacturing and Production Name: Works Location: Not Supplied Category: Industrial Features Class Code: Unspecified Works Or Factories Positional Accuracy: Positioned to an adjacent address or location	A8SE (S)	776	10	521275 181518
413	Points of Interest - Manufacturing and Production Name: Works Location: W3 Category: Industrial Features Class Code: Unspecified Works Or Factories Positional Accuracy: Positioned to an adjacent address or location	A8SE (S)	777	10	521275 181517
413	Points of Interest - Manufacturing and Production Name: Works Location: Not Supplied Category: Industrial Features Class Code: Unspecified Works Or Factories Positional Accuracy: Positioned to an adjacent address or location	A8SE (S)	778	10	521298 181520
413	Points of Interest - Manufacturing and Production Name: Works Location: W3 Category: Industrial Features Class Code: Unspecified Works Or Factories Positional Accuracy: Positioned to an adjacent address or location	A8SE (S)	778	10	521298 181520
413	Points of Interest - Manufacturing and Production Name: Works Location: Not Supplied Category: Industrial Features Class Code: Unspecified Works Or Factories Positional Accuracy: Positioned to an adjacent address or location	A8SE (S)	785	10	521325 181519
413	Points of Interest - Manufacturing and Production Name: Works Location: W3 Category: Industrial Features Class Code: Unspecified Works Or Factories Positional Accuracy: Positioned to an adjacent address or location	A8SE (S)	785	10	521325 181519
414	Points of Interest - Manufacturing and Production Name: Works Location: NW10 Category: Industrial Features Class Code: Unspecified Works Or Factories Positional Accuracy: Positioned to an adjacent address or location	A14NE (E)	798	10	521983 182566
414	Points of Interest - Manufacturing and Production Name: Works Location: NW10 Category: Industrial Features Class Code: Unspecified Works Or Factories Positional Accuracy: Positioned to an adjacent address or location	A14NE (E)	824	10	522013 182539
414	Points of Interest - Manufacturing and Production Name: Works Location: Not Supplied Category: Industrial Features Class Code: Unspecified Works Or Factories Positional Accuracy: Positioned to an adjacent address or location	A14NE (E)	824	10	522013 182539
415	Points of Interest - Manufacturing and Production Name: Works Location: NW10 Category: Industrial Features Class Code: Unspecified Works Or Factories Positional Accuracy: Positioned to an adjacent address or location	A14SE (E)	841	10	522049 182373
415	Points of Interest - Manufacturing and Production Name: Hogarth Industrial Estate Location: NW10 Category: Industrial Features Class Code: Business Parks and Industrial Estates Positional Accuracy: Positioned to an adjacent address or location	A14SE (E)	875	10	522082 182322
416	Points of Interest - Manufacturing and Production Name: Works Location: Not Supplied Category: Industrial Features Class Code: Unspecified Works Or Factories Positional Accuracy: Positioned to an adjacent address or location	A7SE (SW)	855	10	520664 181576

Map ID	Details	Quadrant Reference (Compass Direction)	Estimated Distance From Site	Contact	NGR
417	Points of Interest - Manufacturing and Production Name: Works Location: NW10 Category: Industrial Features Class Code: Unspecified Works Or Factories Positional Accuracy: Positioned to an adjacent address or location	A12SW (W)	857	10	520206 182257
417	Points of Interest - Manufacturing and Production Name: Works Location: Not Supplied Category: Industrial Features Class Code: Unspecified Works Or Factories Positional Accuracy: Positioned to an adjacent address or location	A12SW (W)	858	10	520205 182256
417	Points of Interest - Manufacturing and Production Name: Works Location: NW10 Category: Industrial Features Class Code: Unspecified Works Or Factories Positional Accuracy: Positioned to an adjacent address or location	A12SW (W)	891	10	520171 182257
417	Points of Interest - Manufacturing and Production Name: Works Location: Not Supplied Category: Industrial Features Class Code: Unspecified Works Or Factories Positional Accuracy: Positioned to an adjacent address or location	A12SW (W)	892	10	520171 182256
417	Points of Interest - Manufacturing and Production Name: Works Location: Not Supplied Category: Industrial Features Class Code: Unspecified Works Or Factories Positional Accuracy: Positioned to an adjacent address or location	A12SW (W)	898	10	520176 182198
417	Points of Interest - Manufacturing and Production Name: Works Location: NW10 Category: Industrial Features Class Code: Unspecified Works Or Factories Positional Accuracy: Positioned to an adjacent address or location	A12SW (W)	898	10	520176 182198
417	Points of Interest - Manufacturing and Production Name: Works Location: Not Supplied Category: Industrial Features Class Code: Unspecified Works Or Factories Positional Accuracy: Positioned to an adjacent address or location	A12SW (W)	900	10	520171 182214
417	Points of Interest - Manufacturing and Production Name: Works Location: NW10 Category: Industrial Features Class Code: Unspecified Works Or Factories Positional Accuracy: Positioned to an adjacent address or location	A12SW (W)	900	10	520171 182214
417	Points of Interest - Manufacturing and Production Name: Works Location: Not Supplied Category: Industrial Features Class Code: Unspecified Works Or Factories Positional Accuracy: Positioned to an adjacent address or location	A12SW (W)	920	10	520144 182248
417	Points of Interest - Manufacturing and Production Name: Works Location: NW10 Category: Industrial Features Class Code: Unspecified Works Or Factories Positional Accuracy: Positioned to an adjacent address or location	A12SW (W)	920	10	520144 182248
418	Points of Interest - Manufacturing and Production Name: Works Location: Not Supplied Category: Industrial Features Class Code: Unspecified Works Or Factories Positional Accuracy: Positioned to an adjacent address or location	A17NE (NW)	864	10	520565 183139
418	Points of Interest - Manufacturing and Production Name: Works Location: NW10 Category: Industrial Features Class Code: Unspecified Works Or Factories Positional Accuracy: Positioned to an adjacent address or location	A17NE (NW)	864	10	520565 183139

Map ID	Details	Quadrant Reference (Compass Direction)	Estimated Distance From Site	Contact	NGR
418	Points of Interest - Manufacturing and Production Name: Prestige Marble Location: Communication House 38, Disraeli Road, London, NW10 7AX Category: Extractive Industries Class Code: Stone Quarrying and Preparation Positional Accuracy: Positioned to address or location	A17NE (NW)	866	10	520602 183167
419	Points of Interest - Manufacturing and Production Name: Lower Place Business Centre Location: NW10 Category: Industrial Features Class Code: Business Parks and Industrial Estates Positional Accuracy: Positioned to an adjacent address or location	A17NE (NW)	865	10	520491 183080
419	Points of Interest - Manufacturing and Production Name: Works Location: Not Supplied Category: Industrial Features Class Code: Unspecified Works Or Factories Positional Accuracy: Positioned to an adjacent address or location	A17SW (NW)	877	10	520447 183055
419	Points of Interest - Manufacturing and Production Name: Works Location: NW10 Category: Industrial Features Class Code: Unspecified Works Or Factories Positional Accuracy: Positioned to an adjacent address or location	A17SW (NW)	878	10	520443 183053
420	Points of Interest - Manufacturing and Production Name: Tank Location: NW10 Category: Industrial Features Class Code: Tanks (Generic) Positional Accuracy: Positioned to an adjacent address or location	A17SW (NW)	874	10	520281 182824
420	Points of Interest - Manufacturing and Production Name: Tanks Location: NW10 Category: Industrial Features Class Code: Tanks (Generic) Positional Accuracy: Positioned to an adjacent address or location	A17SW (NW)	944	10	520220 182857
421	Points of Interest - Manufacturing and Production Name: Tank Location: NW10 Category: Industrial Features Class Code: Tanks (Generic) Positional Accuracy: Positioned to an adjacent address or location	A12NW (W)	882	10	520176 182528
422	Points of Interest - Manufacturing and Production Name: Works Location: NW10 Category: Industrial Features Class Code: Unspecified Works Or Factories Positional Accuracy: Positioned to an adjacent address or location	A17NE (NW)	918	10	520482 183142
422	Points of Interest - Manufacturing and Production Name: Works Location: Not Supplied Category: Industrial Features Class Code: Unspecified Works Or Factories Positional Accuracy: Positioned to an adjacent address or location	A17NW (NW)	935	10	520440 183128
422	Points of Interest - Manufacturing and Production Name: Works Location: NW10 Category: Industrial Features Class Code: Unspecified Works Or Factories Positional Accuracy: Positioned to an adjacent address or location	A17NW (NW)	936	10	520436 183127
422	Points of Interest - Manufacturing and Production Name: Works Location: Not Supplied Category: Industrial Features Class Code: Unspecified Works Or Factories Positional Accuracy: Positioned to an adjacent address or location	A17NE (NW)	942	10	520476 183169
422	Points of Interest - Manufacturing and Production Name: Works Location: NW10 Category: Industrial Features Class Code: Unspecified Works Or Factories Positional Accuracy: Positioned to an adjacent address or location	A17NE (NW)	942	10	520476 183169

Map ID	Details	Quadrant Reference (Compass Direction)	Estimated Distance From Site	Contact	NGR
422	Points of Interest - Manufacturing and Production Name: Works Location: Not Supplied Category: Industrial Features Class Code: Unspecified Works Or Factories Positional Accuracy: Positioned to an adjacent address or location	A17NW (NW)	964	10	520431 183159
422	Points of Interest - Manufacturing and Production Name: Works Location: NW10 Category: Industrial Features Class Code: Unspecified Works Or Factories Positional Accuracy: Positioned to an adjacent address or location	A17NW (NW)	966	10	520427 183159
422	Points of Interest - Manufacturing and Production Name: Works Location: Not Supplied Category: Industrial Features Class Code: Unspecified Works Or Factories Positional Accuracy: Positioned to an adjacent address or location	A17NE (NW)	982	10	520465 183211
422	Points of Interest - Manufacturing and Production Name: Works Location: NW10 Category: Industrial Features Class Code: Unspecified Works Or Factories Positional Accuracy: Positioned to an adjacent address or location	A17NE (NW)	983	10	520465 183212
422	Points of Interest - Manufacturing and Production Name: Works Location: NW10 Category: Industrial Features Class Code: Unspecified Works Or Factories Positional Accuracy: Positioned to an adjacent address or location	A17NW (NW)	987	10	520420 183181
423	Points of Interest - Manufacturing and Production Name: Tanks Location: NW10 Category: Industrial Features Class Code: Tanks (Generic) Positional Accuracy: Positioned to an adjacent address or location	A18NW (N)	922	10	520796 183323
424	Points of Interest - Manufacturing and Production Name: Star Works Location: NW10 Category: Industrial Features Class Code: Unspecified Works Or Factories Positional Accuracy: Positioned to address or location	A14NE (E)	931	10	522129 182485
424	Points of Interest - Manufacturing and Production Name: Star Works Location: Not Supplied Category: Industrial Features Class Code: Unspecified Works Or Factories Positional Accuracy: Positioned to an adjacent address or location	A14NE (E)	936	10	522135 182476
424	Points of Interest - Manufacturing and Production Name: Star Works Location: NW10 Category: Industrial Features Class Code: Unspecified Works Or Factories Positional Accuracy: Positioned to an adjacent address or location	A14NE (E)	940	10	522134 182515
425	Points of Interest - Manufacturing and Production Name: Factory Location: NW10 Category: Industrial Features Class Code: Unspecified Works Or Factories Positional Accuracy: Positioned to address or location	A17NE (NW)	947	10	520696 183307
425	Points of Interest - Manufacturing and Production Name: Factory Location: Not Supplied Category: Industrial Features Class Code: Unspecified Works Or Factories Positional Accuracy: Positioned to an adjacent address or location	A17NE (NW)	948	10	520688 183305
426	Points of Interest - Manufacturing and Production Name: Tank Location: NW10 Category: Industrial Features Class Code: Tanks (Generic) Positional Accuracy: Positioned to an adjacent address or location	A19SE (NE)	971	10	522069 182898

Map ID	Details	Quadrant Reference (Compass Direction)	Estimated Distance From Site	Contact	NGR
427	Points of Interest - Manufacturing and Production Name: Works Location: Not Supplied Category: Industrial Features Class Code: Unspecified Works Or Factories Positional Accuracy: Positioned to an adjacent address or location	A7SE (S)	974	10	520781 181379
427	Points of Interest - Manufacturing and Production Name: Works Location: W3 Category: Industrial Features Class Code: Unspecified Works Or Factories Positional Accuracy: Positioned to an adjacent address or location	A7SE (S)	974	10	520785 181378
428	Points of Interest - Manufacturing and Production Name: Works Location: Not Supplied Category: Industrial Features Class Code: Unspecified Works Or Factories Positional Accuracy: Positioned to an adjacent address or location	A11NE (W)	978	10	520093 182613
428	Points of Interest - Manufacturing and Production Name: Works Location: NW10 Category: Industrial Features Class Code: Unspecified Works Or Factories Positional Accuracy: Positioned to an adjacent address or location	A11NE (W)	978	10	520093 182612
429	Points of Interest - Public Infrastructure Name: Sc@Rlet Fire Ltd Location: 26 Shaftesbury Gardens, London, NW10 6LJ Category: Central and Local Government Class Code: Fire Brigade Stations Positional Accuracy: Positioned to address or location	A13SE (E)	142	10	521346 182384
430	Points of Interest - Public Infrastructure Name: Bus Depot Location: NW10 Category: Public Transport, Stations and Infrastructure Class Code: Bus and Coach Stations, Depots and Companies Positional Accuracy: Positioned to an adjacent address or location	A13NE (NE)	246	10	521411 182593
431	Points of Interest - Public Infrastructure Name: Rubber Recycling Solutions Location: 49 Chase Road, London, NW10 6PU Category: Infrastructure and Facilities Class Code: Waste Storage, Processing and Disposal Positional Accuracy: Positioned to address or location	A13SW (SW)	272	10	520831 182220
431	Points of Interest - Public Infrastructure Name: Rubber Recycling Solutions Location: 49 Chase Rd, London, NW10 6PU Category: Infrastructure and Facilities Class Code: Waste Storage, Processing and Disposal Positional Accuracy: Positioned to address or location	A13SW (SW)	272	10	520831 182220
432	Points of Interest - Public Infrastructure Name: Dunning Skips Ltd Location: Willesden Freight Terminal, Channel Gate Road, London, NW10 6UQ Category: Infrastructure and Facilities Class Code: Waste Storage, Processing and Disposal Positional Accuracy: Positioned to address or location	A18SE (NE)	384	10	521368 182828
432	Points of Interest - Public Infrastructure Name: Reston Waste Location: Willesden Freight Terminal, Channel Gate Road, London, NW10 6UQ Category: Infrastructure and Facilities Class Code: Waste Storage, Processing and Disposal Positional Accuracy: Positioned to address or location	A18SE (NE)	384	10	521368 182828
432	Points of Interest - Public Infrastructure Name: Wembley Group Ltd Location: Willesden Freight Terminal, Channel Gate Road, London, NW10 6UQ Category: Infrastructure and Facilities Class Code: Waste Storage, Processing and Disposal Positional Accuracy: Positioned to address or location	A18SE (NE)	415	10	521388 182853
433	Points of Interest - Public Infrastructure Name: G & G Clearance Services Location: 22 Goodhall Street, London, NW10 6TU Category: Infrastructure and Facilities Class Code: Waste Storage, Processing and Disposal Positional Accuracy: Positioned to address or location	A14NW (NE)	408	10	521525 182720

Map ID	Details	Quadrant Reference (Compass Direction)	Estimated Distance From Site	Contact	NGR
433	Points of Interest - Public Infrastructure Name: G & G Clearance Services Location: 22 Goodhall Street, London, NW10 6TU Category: Infrastructure and Facilities Class Code: Waste Storage, Processing and Disposal Positional Accuracy: Positioned to address or location	A14NW (NE)	408	10	521525 182720
434	Points of Interest - Public Infrastructure Name: Cemetery Location: Not Supplied Category: Infrastructure and Facilities Class Code: Cemeteries and Crematoria Positional Accuracy: Positioned to an adjacent address or location	A12SE (SW)	443	10	520679 182142
434	Points of Interest - Public Infrastructure Name: Cemetery Location: NW10 Category: Infrastructure and Facilities Class Code: Cemeteries and Crematoria Positional Accuracy: Positioned to an adjacent address or location	A12SE (SW)	443	10	520679 182142
435	Points of Interest - Public Infrastructure Name: Esso Location: Victoria Road, London, W3 6UP Category: Road And Rail Class Code: Petrol and Fuel Stations Positional Accuracy: Positioned to address or location	A8NW (SW)	466	10	520831 181937
435	Points of Interest - Public Infrastructure Name: North Acton Service Station Location: Victoria Road, London, W3 6UP Category: Road And Rail Class Code: Petrol and Fuel Stations Positional Accuracy: Positioned to address or location	A8NW (SW)	466	10	520831 181937
435	Points of Interest - Public Infrastructure Name: North Acton Service Station Location: Victoria Road, London, W3 6UP Category: Road And Rail Class Code: Petrol and Fuel Stations Positional Accuracy: Positioned to address or location	A8NW (SW)	494	10	520820 181910
435	Points of Interest - Public Infrastructure Name: North Acton Service Station Location: Victoria Road, London, W3 6UP Category: Road And Rail Class Code: Petrol and Fuel Stations Positional Accuracy: Positioned to address or location	A8NW (SW)	499	10	520817 181906
435	Points of Interest - Public Infrastructure Name: North Acton Service Station Location: Victoria Road, London, W3 6UP Category: Road And Rail Class Code: Petrol and Fuel Stations Positional Accuracy: Positioned to address or location	A8NW (SW)	499	10	520817 181906
435	Points of Interest - Public Infrastructure Name: Esso Location: Victoria Road North, London, W3 6UP Category: Road And Rail Class Code: Petrol and Fuel Stations Positional Accuracy: Positioned to address or location	A7NE (SW)	515	10	520787 181912
436	Points of Interest - Public Infrastructure Name: Cemetery Location: W3 Category: Infrastructure and Facilities Class Code: Cemeteries and Crematoria Positional Accuracy: Positioned to an adjacent address or location	A7NE (SW)	621	10	520580 181971
436	Points of Interest - Public Infrastructure Name: Cemetery Location: Not Supplied Category: Infrastructure and Facilities Class Code: Cemeteries and Crematoria Positional Accuracy: Positioned to an adjacent address or location	A7NE (SW)	623	10	520547 182013
436	Points of Interest - Public Infrastructure Name: Cemetery Location: W3 Category: Infrastructure and Facilities Class Code: Cemeteries and Crematoria Positional Accuracy: Positioned to an adjacent address or location	A7NE (SW)	623	10	520547 182013

Map ID	Details	Quadrant Reference (Compass Direction)	Estimated Distance From Site	Contact	NGR
437	Points of Interest - Public Infrastructure Name: Rubbish & Garden Clearance Location: 54b Minerva Road, London, NW10 6HJ Category: Infrastructure and Facilities Class Code: Waste Storage, Processing and Disposal Positional Accuracy: Positioned to address or location	A12NW (W)	682	10	520381 182544
437	Points of Interest - Public Infrastructure Name: Rubbish & Garden Clearance Location: 54b Minerva Road, London, NW10 6HJ Category: Infrastructure and Facilities Class Code: Waste Storage, Processing and Disposal Positional Accuracy: Positioned to address or location	A12NW (W)	682	10	520381 182543
438	Points of Interest - Public Infrastructure Name: Powerday Plant Plc Location: Crossan House 28-31, Hythe Road, London, NW10 6RS Category: Infrastructure and Facilities Class Code: Waste Storage, Processing and Disposal Positional Accuracy: Positioned to address or location	A14NE (E)	780	10	521983 182435
438	Points of Interest - Public Infrastructure Name: Powerday Plc Location: Crossan House 28-31, Hythe Road, London, NW10 6RS Category: Infrastructure and Facilities Class Code: Waste Storage, Processing and Disposal Positional Accuracy: Positioned to address or location	A14NE (E)	780	10	521983 182435
439	Points of Interest - Public Infrastructure Name: Willesden Junction Rail Station Location: Station Approach, NW10 Category: Public Transport, Stations and Infrastructure Class Code: Railway Stations, Junctions and Halts Positional Accuracy: Positioned to address or location	A19SE (NE)	782	10	521809 182964
439	Points of Interest - Public Infrastructure Name: Willesden Junction Station Location: Station Approach, NW10 Category: Public Transport, Stations and Infrastructure Class Code: Railway Stations, Junctions and Halts Positional Accuracy: Positioned to address or location	A19SE (NE)	782	10	521809 182964
440	Points of Interest - Public Infrastructure Name: Asda Petrol Location: 2-20 Western Road, London, NW10 7LW Category: Road And Rail Class Code: Petrol and Fuel Stations Positional Accuracy: Positioned to address or location	A12NW (W)	830	10	520220 182420
441	Points of Interest - Public Infrastructure Name: Waste Transfer Station Location: NW10 Category: Infrastructure and Facilities Class Code: Waste Storage, Processing and Disposal Positional Accuracy: Positioned to an adjacent address or location	A14SE (E)	889	10	522096 182377
442	Points of Interest - Public Infrastructure Name: Harlesden Rail Station Location: Acton Lane, NW10 Category: Public Transport, Stations and Infrastructure Class Code: Railway Stations, Junctions and Halts Positional Accuracy: Positioned to address or location	A18NW (N)	909	10	520951 183366
442	Points of Interest - Public Infrastructure Name: Harlesden Station Location: Acton Lane, NW10 Category: Public Transport, Stations and Infrastructure Class Code: Railway Stations, Junctions and Halts Positional Accuracy: Positioned to address or location	A18NW (N)	909	10	520951 183366
443	Points of Interest - Recreational and Environmental Name: Playground Location: Nr North Acton Road, NW10 Category: Recreational Class Code: Playgrounds Positional Accuracy: Positioned to an adjacent address or location	A18SW (NW)	569	10	520848 182961
443	Points of Interest - Recreational and Environmental Name: Playground Location: Not Supplied Category: Recreational Class Code: Playgrounds Positional Accuracy: Positioned to an adjacent address or location	A18SW (NW)	570	10	520848 182962

Map ID	Details	Quadrant Reference (Compass Direction)	Estimated Distance From Site	Contact	NGR
444	Points of Interest - Recreational and Environmental Name: Play Area Location: NW10 Category: Recreational Class Code: Playgrounds Positional Accuracy: Positioned to an adjacent address or location	A19NW (NE)	721	10	521502 183138
445	Points of Interest - Recreational and Environmental Name: Playground Location: Not Supplied Category: Recreational Class Code: Playgrounds Positional Accuracy: Positioned to an adjacent address or location	A19SE (NE)	830	10	521828 183017
445	Points of Interest - Recreational and Environmental Name: Playground Location: Tubbs Road, NW10 Category: Recreational Class Code: Playgrounds Positional Accuracy: Positioned to an adjacent address or location	A19SE (NE)	830	10	521828 183017
446	Underground Electrical Cables Unique Feature Identifier: 266110 Cable Status: Commissioned Cable Type: Pilot (Communication) Record Last Updated: 4th June 2013	A13NW (N)	150	11	521110 182617
447	Underground Electrical Cables Unique Feature Identifier: 262691 Cable Status: Commissioned Cable Type: Alternating Current Record Last Updated: 4th June 2013	A13NW (N)	150	11	521110 182618
448	Underground Electrical Cables Unique Feature Identifier: 264593 Cable Status: Commissioned Cable Type: Pilot (Communication) Record Last Updated: 4th June 2013	A13NW (N)	153	11	521106 182620
449	Underground Electrical Cables Unique Feature Identifier: 259461 Cable Status: Commissioned Cable Type: Alternating Current Record Last Updated: 4th June 2013	A13NW (N)	154	11	521106 182620
450	Underground Electrical Cables Unique Feature Identifier: 266109 Cable Status: Commissioned Cable Type: Pilot (Communication) Record Last Updated: 4th June 2013	A13NW (NW)	179	11	521040 182619
451	Underground Electrical Cables Unique Feature Identifier: 266092 Cable Status: Commissioned Cable Type: Pilot (Communication) Record Last Updated: 4th June 2013	A13NW (N)	181	11	521044 182623
452	Underground Electrical Cables Unique Feature Identifier: 259509 Cable Status: Commissioned Cable Type: Alternating Current Record Last Updated: 4th June 2013	A13NW (NW)	181	11	521037 182620

Map ID	Details	Quadrant Reference (Compass Direction)	Estimated Distance From Site	Contact	NGR
453	Underground Electrical Cables Unique Feature Identifier: 262452 Cable Status: Commissioned Cable Type: Alternating Current Record Last: 4th June 2013 Updated:	A13NW (NW)	183	11	521041 182623
454	Underground Electrical Cables Unique Feature Identifier: 266111 Cable Status: Commissioned Cable Type: Pilot (Communication) Record Last: 4th June 2013 Updated:	A13NW (W)	209	11	520840 182405
455	Underground Electrical Cables Unique Feature Identifier: 262690 Cable Status: Commissioned Cable Type: Alternating Current Record Last: 4th June 2013 Updated:	A13NW (W)	210	11	520840 182405
456	Underground Electrical Cables Unique Feature Identifier: 266091 Cable Status: Commissioned Cable Type: Pilot (Communication) Record Last: 4th June 2013 Updated:	A13NW (W)	223	11	520845 182496
457	Underground Electrical Cables Unique Feature Identifier: 262451 Cable Status: Commissioned Cable Type: Alternating Current Record Last: 4th June 2013 Updated:	A13NW (W)	223	11	520845 182496
458	Underground Electrical Cables Unique Feature Identifier: 265952 Cable Status: Commissioned Cable Type: Pilot (Communication) Record Last: 4th June 2013 Updated:	A13NE (NE)	279	11	521423 182642
459	Underground Electrical Cables Unique Feature Identifier: 262576 Cable Status: Commissioned Cable Type: Alternating Current Record Last: 4th June 2013 Updated:	A13NE (NE)	279	11	521423 182642
460	Underground Electrical Cables Unique Feature Identifier: 265933 Cable Status: Commissioned Cable Type: Pilot (Communication) Record Last: 4th June 2013 Updated:	A13NE (NE)	280	11	521424 182643
461	Underground Electrical Cables Unique Feature Identifier: 262554 Cable Status: Commissioned Cable Type: Alternating Current Record Last: 4th June 2013 Updated:	A13NE (NE)	280	11	521424 182643
462	Underground Electrical Cables Unique Feature Identifier: 279509 Cable Status: Planned Cable Type: Alternating Current Record Last: 4th June 2013 Updated:	A13NE (NE)	297	11	521448 182635

Map ID	Details	Quadrant Reference (Compass Direction)	Estimated Distance From Site	Contact	NGR
463	Underground Electrical Cables Unique Feature Identifier: 265953 Cable Status: Commissioned Cable Type: Pilot (Communication) Record Last: 4th June 2013 Updated:	A14NW (NE)	328	11	521509 182557
464	Underground Electrical Cables Unique Feature Identifier: 265934 Cable Status: Commissioned Cable Type: Pilot (Communication) Record Last: 4th June 2013 Updated:	A14NW (NE)	330	11	521510 182558
465	Underground Electrical Cables Unique Feature Identifier: 262577 Cable Status: Commissioned Cable Type: Alternating Current Record Last: 4th June 2013 Updated:	A14NW (NE)	332	11	521514 182554
466	Underground Electrical Cables Unique Feature Identifier: 262571 Cable Status: Commissioned Cable Type: Alternating Current Record Last: 4th June 2013 Updated:	A14NW (NE)	333	11	521514 182554
467	Underground Electrical Cables Unique Feature Identifier: 262689 Cable Status: Commissioned Cable Type: Alternating Current Record Last: 4th June 2013 Updated:	A12SE (W)	339	11	520715 182353
468	Underground Electrical Cables Unique Feature Identifier: 266112 Cable Status: Commissioned Cable Type: Pilot (Communication) Record Last: 4th June 2013 Updated:	A12SE (W)	339	11	520715 182352
469	Underground Electrical Cables Unique Feature Identifier: 266093 Cable Status: Commissioned Cable Type: Pilot (Communication) Record Last: 4th June 2013 Updated:	A18SE (N)	340	11	521132 182824
470	Underground Electrical Cables Unique Feature Identifier: 262455 Cable Status: Commissioned Cable Type: Alternating Current Record Last: 4th June 2013 Updated:	A18SE (N)	344	11	521131 182828
471	Underground Electrical Cables Unique Feature Identifier: 262694 Cable Status: Commissioned Cable Type: Alternating Current Record Last: 4th June 2013 Updated:	A18SE (N)	358	11	521129 182842
472	Underground Electrical Cables Unique Feature Identifier: 262574 Cable Status: Commissioned Cable Type: Alternating Current Record Last: 4th June 2013 Updated:	A18SE (N)	360	11	521282 182837

Map ID	Details	Quadrant Reference (Compass Direction)	Estimated Distance From Site	Contact	NGR
473	Underground Electrical Cables Unique Feature Identifier: 262553 Cable Status: Commissioned Cable Type: Alternating Current Record Last: 4th June 2013 Updated:	A18SE (N)	361	11	521282 182837
474	Underground Electrical Cables Unique Feature Identifier: 266107 Cable Status: Commissioned Cable Type: Pilot (Communication) Record Last: 4th June 2013 Updated:	A18SE (N)	361	11	521130 182844
475	Underground Electrical Cables Unique Feature Identifier: 265951 Cable Status: Commissioned Cable Type: Pilot (Communication) Record Last: 4th June 2013 Updated:	A18SE (N)	363	11	521278 182841
476	Underground Electrical Cables Unique Feature Identifier: 265931 Cable Status: Commissioned Cable Type: Pilot (Communication) Record Last: 4th June 2013 Updated:	A18SE (N)	365	11	521279 182842
477	Underground Electrical Cables Unique Feature Identifier: 266090 Cable Status: Commissioned Cable Type: Pilot (Communication) Record Last: 4th June 2013 Updated:	A12NE (W)	457	11	520598 182474
478	Underground Electrical Cables Unique Feature Identifier: 259460 Cable Status: Commissioned Cable Type: Alternating Current Record Last: 4th June 2013 Updated:	A12NE (W)	458	11	520596 182474
479	Underground Electrical Cables Unique Feature Identifier: 262552 Cable Status: Commissioned Cable Type: Alternating Current Record Last: 4th June 2013 Updated:	A18SE (N)	470	11	521158 182958
480	Underground Electrical Cables Unique Feature Identifier: 265932 Cable Status: Commissioned Cable Type: Pilot (Communication) Record Last: 4th June 2013 Updated:	A18SE (N)	474	11	521154 182961
481	Underground Electrical Cables Unique Feature Identifier: 262453 Cable Status: Commissioned Cable Type: Alternating Current Record Last: 4th June 2013 Updated:	A18SW (N)	513	11	521063 182986
482	Underground Electrical Cables Unique Feature Identifier: 266094 Cable Status: Commissioned Cable Type: Pilot (Communication) Record Last: 4th June 2013 Updated:	A18SW (N)	515	11	521060 182987

Map ID	Details	Quadrant Reference (Compass Direction)	Estimated Distance From Site	Contact	NGR
483	Underground Electrical Cables Unique Feature Identifier: 264561 Cable Status: Commissioned Cable Type: Pilot (Communication) Record Last: 4th June 2013 Updated:	A18SW (N)	528	11	521060 183001
484	Underground Electrical Cables Unique Feature Identifier: 262569 Cable Status: Commissioned Cable Type: Alternating Current Record Last: 4th June 2013 Updated:	A18SW (N)	529	11	521057 183001
485	Underground Electrical Cables Unique Feature Identifier: 266108 Cable Status: Commissioned Cable Type: Pilot (Communication) Record Last: 4th June 2013 Updated:	A18SW (N)	558	11	520998 183013
486	Underground Electrical Cables Unique Feature Identifier: 262692 Cable Status: Commissioned Cable Type: Alternating Current Record Last: 4th June 2013 Updated:	A18SW (N)	560	11	520995 183014
487	Underground Electrical Cables Unique Feature Identifier: 262575 Cable Status: Commissioned Cable Type: Alternating Current Record Last: 4th June 2013 Updated:	A18SW (N)	569	11	520992 183022
488	Underground Electrical Cables Unique Feature Identifier: 264565 Cable Status: Commissioned Cable Type: Pilot (Communication) Record Last: 4th June 2013 Updated:	A18SW (N)	571	11	520988 183024
489	Underground Electrical Cables Unique Feature Identifier: 262570 Cable Status: Commissioned Cable Type: Alternating Current Record Last: 4th June 2013 Updated:	A18SW (N)	576	11	521052 183048
490	Underground Electrical Cables Unique Feature Identifier: 259462 Cable Status: Commissioned Cable Type: Alternating Current Record Last: 4th June 2013 Updated:	A18SW (N)	582	11	521039 183051
491	Underground Electrical Cables Unique Feature Identifier: 266095 Cable Status: Commissioned Cable Type: Pilot (Communication) Record Last: 4th June 2013 Updated:	A18SW (N)	585	11	521041 183055
492	Underground Electrical Cables Unique Feature Identifier: 265954 Cable Status: Commissioned Cable Type: Pilot (Communication) Record Last: 4th June 2013 Updated:	A14NW (E)	589	11	521790 182438

Map ID	Details	Quadrant Reference (Compass Direction)	Estimated Distance From Site	Contact	NGR
493	Underground Electrical Cables Unique Feature Identifier: 265935 Cable Status: Commissioned Cable Type: Pilot (Communication) Record Last: 4th June 2013 Updated:	A14NW (E)	590	11	521791 182440
494	Underground Electrical Cables Unique Feature Identifier: 262578 Cable Status: Commissioned Cable Type: Alternating Current Record Last: 4th June 2013 Updated:	A14NW (E)	594	11	521796 182437
495	Underground Electrical Cables Unique Feature Identifier: 262555 Cable Status: Commissioned Cable Type: Alternating Current Record Last: 4th June 2013 Updated:	A14NW (E)	595	11	521796 182437
496	Underground Electrical Cables Unique Feature Identifier: 266106 Cable Status: Commissioned Cable Type: Pilot (Communication) Record Last: 4th June 2013 Updated:	A18SW (N)	596	11	521013 183058
497	Underground Electrical Cables Unique Feature Identifier: 262693 Cable Status: Commissioned Cable Type: Alternating Current Record Last: 4th June 2013 Updated:	A18SW (N)	596	11	521013 183058
498	Underground Electrical Cables Unique Feature Identifier: 259782 Cable Status: Commissioned Cable Type: Alternating Current Record Last: 4th June 2013 Updated:	A18NW (N)	601	11	521014 183063
499	Underground Electrical Cables Unique Feature Identifier: 259463 Cable Status: Commissioned Cable Type: Alternating Current Record Last: 4th June 2013 Updated:	A18NW (N)	620	11	521039 183090
500	Underground Electrical Cables Unique Feature Identifier: 262688 Cable Status: Commissioned Cable Type: Alternating Current Record Last: 4th June 2013 Updated:	A12SW (W)	627	11	520438 182271
501	Underground Electrical Cables Unique Feature Identifier: 266508 Cable Status: Commissioned Cable Type: Pilot (Communication) Record Last: 4th June 2013 Updated:	A12SW (W)	627	11	520438 182270
502	Underground Electrical Cables Unique Feature Identifier: 266113 Cable Status: Commissioned Cable Type: Pilot (Communication) Record Last: 4th June 2013 Updated:	A7NW (SW)	714	11	520445 182006

Map ID	Details	Quadrant Reference (Compass Direction)	Estimated Distance From Site	Contact	NGR
503	Underground Electrical Cables Unique Feature Identifier: 262687 Cable Status: Commissioned Cable Type: Alternating Current Record Last: 4th June 2013 Updated:	A7NW (SW)	714	11	520444 182006
504	Underground Electrical Cables Unique Feature Identifier: 262450 Cable Status: Commissioned Cable Type: Alternating Current Record Last: 4th June 2013 Updated:	A12SW (W)	719	11	520382 182135
505	Underground Electrical Cables Unique Feature Identifier: 264592 Cable Status: Commissioned Cable Type: Pilot (Communication) Record Last: 4th June 2013 Updated:	A12SW (W)	719	11	520382 182135
506	Underground Electrical Cables Unique Feature Identifier: 262449 Cable Status: Commissioned Cable Type: Alternating Current Record Last: 4th June 2013 Updated:	A7NW (SW)	721	11	520435 182009
507	Underground Electrical Cables Unique Feature Identifier: 266089 Cable Status: Commissioned Cable Type: Pilot (Communication) Record Last: 4th June 2013 Updated:	A7NW (SW)	721	11	520435 182009
508	Underground Electrical Cables Unique Feature Identifier: 262686 Cable Status: Commissioned Cable Type: Alternating Current Record Last: 4th June 2013 Updated:	A7NW (SW)	807	11	520391 181915
509	Underground Electrical Cables Unique Feature Identifier: 266114 Cable Status: Commissioned Cable Type: Pilot (Communication) Record Last: 4th June 2013 Updated:	A7NW (SW)	808	11	520391 181915
510	Underground Electrical Cables Unique Feature Identifier: 266088 Cable Status: Commissioned Cable Type: Pilot (Communication) Record Last: 4th June 2013 Updated:	A7NW (SW)	833	11	520367 181905
511	Underground Electrical Cables Unique Feature Identifier: 262448 Cable Status: Commissioned Cable Type: Alternating Current Record Last: 4th June 2013 Updated:	A7NW (SW)	833	11	520367 181906
512	Underground Electrical Cables Unique Feature Identifier: 264562 Cable Status: Commissioned Cable Type: Pilot (Communication) Record Last: 4th June 2013 Updated:	A14SE (E)	924	11	522125 182234

Map ID	Details	Quadrant Reference (Compass Direction)	Estimated Distance From Site	Contact	NGR
513	Underground Electrical Cables Unique Feature Identifier: 264566 Cable Status: Commissioned Cable Type: Pilot (Communication) Record Last: 4th June 2013 Updated:	A14SE (E)	924	11	522125 182233
514	Underground Electrical Cables Unique Feature Identifier: 259783 Cable Status: Commissioned Cable Type: Alternating Current Record Last: 4th June 2013 Updated:	A14SE (E)	930	11	522130 182232
515	Underground Electrical Cables Unique Feature Identifier: 259603 Cable Status: Commissioned Cable Type: Alternating Current Record Last: 4th June 2013 Updated:	A14SE (E)	930	11	522130 182233
516	Underground Electrical Cables Unique Feature Identifier: 262685 Cable Status: Commissioned Cable Type: Alternating Current Record Last: 4th June 2013 Updated:	A7NW (SW)	994	11	520212 181849
517	Underground Electrical Cables Unique Feature Identifier: 264597 Cable Status: Commissioned Cable Type: Pilot (Communication) Record Last: 4th June 2013 Updated:	A7NW (SW)	996	11	520210 181848

Map ID	Details	Quadrant Reference (Compass Direction)	Estimated Distance From Site	Contact	NGR
518	<p>Local Nature Reserves</p> <p>Name: Wormwood Scrubs Multiple Area: Y Area (m2): 133963.6 Source: Natural England Designation Date: 2nd July 2002</p>	A8NE (SE)	593	12	521434 181765

Agency & Hydrological	Version	Update Cycle
Contaminated Land Register Entries and Notices London Borough of Barnet - Environmental Health Department London Borough of Camden - Pollution Projects Team London Borough of Hounslow - Contaminated Land Section Royal Borough of Kensington And Chelsea - Environmental Services London Borough of Ealing - Environmental Health and Trading Standards Division Westminster City Council - Environmental Health Department London Borough of Hammersmith And Fulham - Environmental Health Department London Borough of Brent - Environmental Health Department London Borough of Richmond upon Thames - Planning and Review Department	January 2015 March 2013 May 2014 May 2014 October 2013 October 2014 September 2013 September 2014 September 2014	Annual Rolling Update Annual Rolling Update Annual Rolling Update Annual Rolling Update Annual Rolling Update Annual Rolling Update Annual Rolling Update Annual Rolling Update
Discharge Consents Environment Agency - Thames Region	October 2019	Quarterly
Enforcement and Prohibition Notices Environment Agency - Thames Region	March 2013	Annual Rolling Update
Integrated Pollution Controls Environment Agency - Thames Region	October 2008	Variable
Integrated Pollution Prevention And Control Environment Agency - South East Region - Kent & South London Area Environment Agency - South East Region - North East Thames Area Environment Agency - Thames Region	October 2019 October 2019 October 2019	Quarterly Quarterly Quarterly
Local Authority Integrated Pollution Prevention And Control London Borough of Barnet - Environmental Health Department London Borough of Hounslow - Environmental Health Department London Borough of Richmond upon Thames - Environmental Health Department London Borough of Ealing - Environmental Health and Trading Standards Division London Borough of Hammersmith And Fulham - Environmental Health Department London Borough of Brent - Environmental Health Department Westminster City Council - Environmental Health Department London Borough of Camden - Pollution Projects Team London Port Health Authority - Environmental Services Royal Borough of Kensington And Chelsea - Environmental Health Department	April 2013 February 2013 January 2015 July 2015 March 2014 March 2016 November 2015 October 2014 October 2014 September 2014	Variable Variable Variable Variable Variable Variable Variable Variable Variable Variable
Local Authority Pollution Prevention and Controls London Borough of Barnet - Environmental Health Department London Borough of Hounslow - Environmental Health Department London Borough of Richmond upon Thames - Environmental Health Department London Borough of Ealing - Environmental Health and Trading Standards Division London Borough of Hammersmith And Fulham - Environmental Health Department London Borough of Brent - Environmental Health Department Westminster City Council - Environmental Health Department London Borough of Camden - Pollution Projects Team London Port Health Authority - Environmental Services Royal Borough of Kensington And Chelsea - Environmental Health Department	December 2014 February 2013 January 2015 July 2015 March 2014 March 2016 November 2015 October 2014 October 2014 September 2014	Annual Rolling Update Annual Rolling Update Annual Rolling Update Annual Rolling Update Annual Rolling Update Annual Rolling Update Annual Rolling Update Not Applicable Annual Rolling Update Annual Rolling Update Annual Rolling Update
Local Authority Pollution Prevention and Control Enforcements London Borough of Barnet - Environmental Health Department London Borough of Hounslow - Environmental Health Department London Borough of Richmond upon Thames - Environmental Health Department London Borough of Ealing - Environmental Health and Trading Standards Division London Borough of Hammersmith And Fulham - Environmental Health Department London Borough of Brent - Environmental Health Department Westminster City Council - Environmental Health Department London Borough of Camden - Pollution Projects Team London Port Health Authority - Environmental Services Royal Borough of Kensington And Chelsea - Environmental Health Department	December 2014 February 2013 January 2015 July 2015 March 2014 March 2016 November 2015 October 2014 October 2014 September 2014	Variable Variable Variable Variable Variable Variable Variable Variable Variable Variable
Nearest Surface Water Feature Ordnance Survey	October 2019	

Agency & Hydrological	Version	Update Cycle
Pollution Incidents to Controlled Waters Environment Agency - Thames Region	September 1999	Not Applicable
Prosecutions Relating to Authorised Processes Environment Agency - Thames Region	March 2013	Annual Rolling Update
Prosecutions Relating to Controlled Waters Environment Agency - Thames Region	March 2013	Annual Rolling Update
Registered Radioactive Substances Environment Agency - Thames Region	June 2016	
River Quality Environment Agency - Head Office	November 2001	Not Applicable
River Quality Biology Sampling Points Environment Agency - Head Office	July 2012	Annually
River Quality Chemistry Sampling Points Environment Agency - Head Office	July 2012	Annually
Substantiated Pollution Incident Register Environment Agency - South East Region - Kent & South London Area Environment Agency - South East Region - North East Thames Area Environment Agency - Thames Region - North East Area Environment Agency - Thames Region - South East Area	October 2019 October 2019 October 2019 October 2019	Quarterly Quarterly Quarterly Quarterly
Water Abstractions Environment Agency - Thames Region	October 2019	Quarterly
Water Industry Act Referrals Environment Agency - Thames Region	October 2017	Quarterly
Groundwater Vulnerability Map Environment Agency - Head Office	June 2018	As notified
Bedrock Aquifer Designations Environment Agency - Head Office	January 2018	Annually
Superficial Aquifer Designations Environment Agency - Head Office	January 2018	Annually
Source Protection Zones Environment Agency - Head Office	October 2019	Quarterly
Extreme Flooding from Rivers or Sea without Defences Environment Agency - Head Office	November 2019	Quarterly
Flooding from Rivers or Sea without Defences Environment Agency - Head Office	November 2019	Quarterly
Areas Benefiting from Flood Defences Environment Agency - Head Office	November 2019	Quarterly
Flood Water Storage Areas Environment Agency - Head Office	November 2019	Quarterly
Flood Defences Environment Agency - Head Office	November 2019	Quarterly
OS Water Network Lines Ordnance Survey	October 2019	Quarterly
Surface Water 1 in 30 year Flood Extent Environment Agency - Head Office	October 2013	Annually
Surface Water 1 in 100 year Flood Extent Environment Agency - Head Office	October 2013	Annually
Surface Water 1 in 1000 year Flood Extent Environment Agency - Head Office	October 2013	Annually
Surface Water Suitability Environment Agency - Head Office	October 2013	Annually

Agency & Hydrological	Version	Update Cycle
BGS Groundwater Flooding Susceptibility British Geological Survey - National Geoscience Information Service	May 2013	Annually
Waste	Version	Update Cycle
BGS Recorded Landfill Sites British Geological Survey - National Geoscience Information Service	June 1996	Not Applicable
Historical Landfill Sites Environment Agency - Head Office	October 2019	Quarterly
Integrated Pollution Control Registered Waste Sites Environment Agency - Thames Region	October 2008	Not Applicable
Licensed Waste Management Facilities (Landfill Boundaries) Environment Agency - South East Region - Kent & South London Area Environment Agency - South East Region - North East Thames Area Environment Agency - Thames Region - North East Area Environment Agency - Thames Region - South East Area	November 2019 November 2019 November 2019 November 2019	Quarterly Quarterly Quarterly Quarterly
Licensed Waste Management Facilities (Locations) Environment Agency - South East Region - Kent & South London Area Environment Agency - South East Region - North East Thames Area Environment Agency - Thames Region - North East Area Environment Agency - Thames Region - South East Area	October 2019 October 2019 October 2019 October 2019	Quarterly Quarterly Quarterly Quarterly
Local Authority Landfill Coverage London Borough of Barnet London Borough of Brent - Environmental Health Department London Borough of Camden London Borough of Ealing London Borough of Hammersmith And Fulham - Environmental Health Department London Borough of Hounslow - Environmental Health Department London Borough of Richmond upon Thames Royal Borough of Kensington And Chelsea Westminster City Council - Environmental Health Department	May 2000 May 2000 May 2000 May 2000 May 2000 May 2000 May 2000 May 2000 May 2000	Not Applicable Not Applicable Not Applicable Not Applicable Not Applicable Not Applicable Not Applicable Not Applicable Not Applicable
Local Authority Recorded Landfill Sites London Borough of Barnet London Borough of Brent - Environmental Health Department London Borough of Camden London Borough of Ealing London Borough of Hammersmith And Fulham - Environmental Health Department London Borough of Hounslow - Environmental Health Department London Borough of Richmond upon Thames Royal Borough of Kensington And Chelsea Westminster City Council - Environmental Health Department	May 2000 May 2000 May 2000 May 2000 May 2000 May 2000 May 2000 May 2000 May 2000	Not Applicable Not Applicable Not Applicable Not Applicable Not Applicable Not Applicable Not Applicable Not Applicable Not Applicable
Potentially Infilled Land (Non-Water) Landmark Information Group Limited	December 1999	Not Applicable
Potentially Infilled Land (Water) Landmark Information Group Limited	December 1999	Not Applicable
Registered Landfill Sites Environment Agency - Thames Region - North East Area Environment Agency - Thames Region - South East Area	March 2003 March 2003	Not Applicable Not Applicable
Registered Waste Transfer Sites Environment Agency - Thames Region - North East Area Environment Agency - Thames Region - South East Area	March 2003 March 2003	Not Applicable Not Applicable
Registered Waste Treatment or Disposal Sites Environment Agency - Thames Region - North East Area Environment Agency - Thames Region - South East Area	June 2015 March 2003	Not Applicable Not Applicable

Hazardous Substances	Version	Update Cycle
Control of Major Accident Hazards Sites (COMAH) Health and Safety Executive	April 2018	Bi-Annually
Explosive Sites Health and Safety Executive	March 2017	Annually
Notification of Installations Handling Hazardous Substances (NIHHS) Health and Safety Executive	November 2000	Not Applicable
Planning Hazardous Substance Enforcements London Borough of Barnet London Borough of Camden London Borough of Ealing London Borough of Hounslow London Borough of Richmond upon Thames Royal Borough of Kensington And Chelsea Westminster City Council London Port Health Authority - Environmental Services London Borough of Brent London Borough of Hammersmith And Fulham - Environmental Protection	February 2016 February 2016 February 2016 February 2016 February 2016 February 2016 February 2016 January 2008 January 2016 September 2014	Variable Variable Variable Variable Variable Variable Variable Annual Rolling Update Variable Variable
Planning Hazardous Substance Consents London Borough of Hammersmith And Fulham - Environmental Protection London Borough of Barnet London Borough of Camden London Borough of Ealing London Borough of Hounslow London Borough of Richmond upon Thames Royal Borough of Kensington And Chelsea Westminster City Council London Port Health Authority - Environmental Services London Borough of Brent	August 2015 February 2016 February 2016 February 2016 February 2016 February 2016 February 2016 February 2016 January 2008 January 2016	Variable Variable Variable Variable Variable Variable Variable Variable Annual Rolling Update Variable

Geological	Version	Update Cycle
BGS 1:625,000 Solid Geology British Geological Survey - National Geoscience Information Service	January 2009	Not Applicable
BGS Estimated Soil Chemistry British Geological Survey - National Geoscience Information Service	October 2015	Annually
BGS Recorded Mineral Sites British Geological Survey - National Geoscience Information Service	October 2019	Bi-Annually
BGS Urban Soil Chemistry British Geological Survey - National Geoscience Information Service	October 2015	Annually
BGS Urban Soil Chemistry Averages British Geological Survey - National Geoscience Information Service	October 2015	Annually
CBSCB Compensation District Cheshire Brine Subsidence Compensation Board (CBSCB)	August 2011	Not Applicable
Coal Mining Affected Areas The Coal Authority - Property Searches	March 2014	Annual Rolling Update
Mining Instability Ove Arup & Partners	October 2000	Not Applicable
Non Coal Mining Areas of Great Britain British Geological Survey - National Geoscience Information Service	May 2015	Not Applicable
Potential for Collapsible Ground Stability Hazards British Geological Survey - National Geoscience Information Service	January 2019	Annually
Potential for Compressible Ground Stability Hazards British Geological Survey - National Geoscience Information Service	January 2019	Annually
Potential for Ground Dissolution Stability Hazards British Geological Survey - National Geoscience Information Service	January 2019	Annually
Potential for Landslide Ground Stability Hazards British Geological Survey - National Geoscience Information Service	January 2019	Annually
Potential for Running Sand Ground Stability Hazards British Geological Survey - National Geoscience Information Service	January 2019	Annually
Potential for Shrinking or Swelling Clay Ground Stability Hazards British Geological Survey - National Geoscience Information Service	January 2019	Annually
Radon Potential - Radon Affected Areas British Geological Survey - National Geoscience Information Service	July 2011	Annually
Radon Potential - Radon Protection Measures British Geological Survey - National Geoscience Information Service	July 2011	Annually

Industrial Land Use	Version	Update Cycle
Contemporary Trade Directory Entries Thomson Directories	October 2019	Quarterly
Fuel Station Entries Catalist Ltd - Experian	December 2019	Quarterly
Gas Pipelines National Grid	July 2014	
Points of Interest - Commercial Services PointX	December 2019	Quarterly
Points of Interest - Education and Health PointX	December 2019	Quarterly
Points of Interest - Manufacturing and Production PointX	December 2019	Quarterly
Points of Interest - Public Infrastructure PointX	December 2019	Quarterly
Points of Interest - Recreational and Environmental PointX	December 2019	Quarterly
Underground Electrical Cables National Grid	December 2015	

Sensitive Land Use	Version	Update Cycle
Ancient Woodland Natural England	August 2018	Bi-Annually
Areas of Adopted Green Belt London Borough of Barnet London Borough of Brent London Borough of Camden London Borough of Ealing London Borough of Hammersmith And Fulham - Environment Department London Borough of Hounslow London Borough of Richmond upon Thames Royal Borough of Kensington And Chelsea Westminster City Council	November 2019 November 2019 November 2019 November 2019 November 2019 November 2019 November 2019 November 2019 November 2019	As notified As notified As notified As notified As notified As notified As notified As notified As notified
Areas of Unadopted Green Belt London Borough of Barnet London Borough of Brent London Borough of Camden London Borough of Ealing London Borough of Hammersmith And Fulham - Environment Department London Borough of Hounslow London Borough of Richmond upon Thames Royal Borough of Kensington And Chelsea Westminster City Council	November 2019 November 2019 November 2019 November 2019 November 2019 November 2019 November 2019 November 2019 November 2019	As notified As notified As notified As notified As notified As notified As notified As notified As notified
Areas of Outstanding Natural Beauty Natural England	June 2019	Bi-Annually
Environmentally Sensitive Areas Natural England	January 2017	
Forest Parks Forestry Commission	April 1997	Not Applicable
Local Nature Reserves Natural England	March 2019	Bi-Annually
Marine Nature Reserves Natural England	July 2019	Bi-Annually
National Nature Reserves Natural England	July 2019	Bi-Annually
National Parks Natural England	April 2017	Bi-Annually
Nitrate Vulnerable Zones Department for Environment, Food and Rural Affairs (DEFRA - formerly FRCA)	October 2015	
Ramsar Sites Natural England	April 2019	Bi-Annually
Sites of Special Scientific Interest Natural England	March 2019	Bi-Annually
Special Areas of Conservation Natural England	June 2019	Bi-Annually
Special Protection Areas Natural England	April 2019	Bi-Annually

A selection of organisations who provide data within this report

Data Supplier	Data Supplier Logo
Ordnance Survey	
Environment Agency	
Scottish Environment Protection Agency	
The Coal Authority	
British Geological Survey	 British Geological Survey <small>NATURAL ENVIRONMENT RESEARCH COUNCIL</small>
Centre for Ecology and Hydrology	 Centre for Ecology & Hydrology <small>NATURAL ENVIRONMENT RESEARCH COUNCIL</small>
Natural Resources Wales	
Scottish Natural Heritage	
Natural England	
Public Health England	
Ove Arup	
Peter Brett Associates	

Contact	Name and Address	Contact Details
1	British Geological Survey - Enquiry Service British Geological Survey, Environmental Science Centre, Keyworth, Nottingham, Nottinghamshire, NG12 5GG	Telephone: 0115 936 3143 Fax: 0115 936 3276 Email: enquiries@bgs.ac.uk Website: www.bgs.ac.uk
2	Environment Agency - National Customer Contact Centre (NCCC) PO Box 544, Templeborough, Rotherham, S60 1BY	Telephone: 03708 506 506 Email: enquiries@environment-agency.gov.uk
3	London Borough of Ealing - Environmental Health and Trading Standards Division Perceville House, 14-16 Uxbridge Way, London, W5 2HL	Telephone: 020 8579 2424 Fax: 020 8758 8214 Website: www.ealing.gov.uk
4	London Borough of Brent - Environmental Health Department Brent House, 349-357 High Road, Wembley, Middlesex, HA9 6BZ	Telephone: 020 8937 5262 Fax: 020 8937 5301 Website: www.brent.gov.uk
5	London Borough of Hammersmith And Fulham - Environmental Health Department Town Hall, King Street, Hammersmith, London, W6 9JU	Telephone: 0208 748 3020 Website: www.lbhf.gov.uk
6	Environment Agency - Head Office Rio House, Waterside Drive, Aztec West, Almondsbury, Bristol, Avon, BS32 4UD	Telephone: 01454 624400 Fax: 01454 624409
7	Ordnance Survey Adanac Drive, Southampton, Hampshire, SO16 0AS	Telephone: 03456 05 05 05 Email: customerservices@ordnancesurvey.co.uk Website: www.ordnancesurvey.gov.uk
8	London Borough of Ealing Perceville House, 14-16 Uxbridge Way, London, W5 2HL	Telephone: 020 8825 5000 Fax: 020 8758 8171 Website: www.ealing.gov.uk
9	Health and Safety Executive 5S.2 Redgrave Court, Merton Road, Bootle, L20 7HS	Website: www.hse.gov.uk
10	PointX 7 Abbey Court, Eagle Way, Sowton, Exeter, Devon, EX2 7HY	Website: www.pointx.co.uk
11	Landmark Information Group Limited Imperium, Imperial Way, Reading, Berkshire, RG2 0TD	Telephone: 0844 844 9966 Fax: 0844 844 9951 Email: helpdesk@landmark.co.uk Website: www.landmark.co.uk
12	Natural England County Hall, Spetchley Road, Worcester, WR5 2NP	Telephone: 0300 060 3900 Email: enquiries@naturalengland.org.uk Website: www.naturalengland.org.uk
-	Public Health England - Radon Survey, Centre for Radiation, Chemical and Environmental Hazards Chilton, Didcot, Oxfordshire, OX11 0RQ	Telephone: 01235 822622 Fax: 01235 833891 Email: radon@phe.gov.uk Website: www.ukradon.org
-	Landmark Information Group Limited Imperium, Imperial Way, Reading, Berkshire, RG2 0TD	Telephone: 0844 844 9952 Fax: 0844 844 9951 Email: customerservices@landmarkinfo.co.uk Website: www.landmarkinfo.co.uk

Please note that the Environment Agency / Natural Resources Wales / SEPA have a charging policy in place for enquiries.