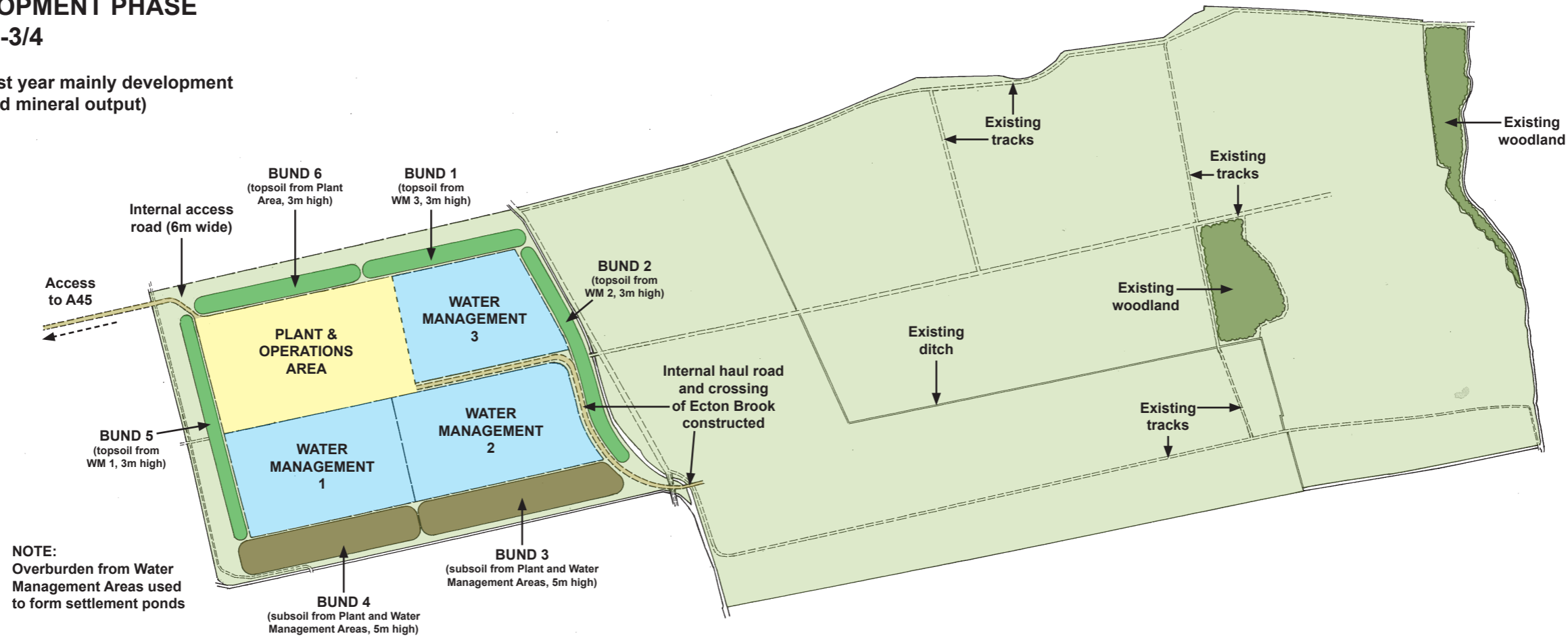


### DEVELOPMENT PHASE

Years 1-3/4

(Note - First year mainly development with limited mineral output)

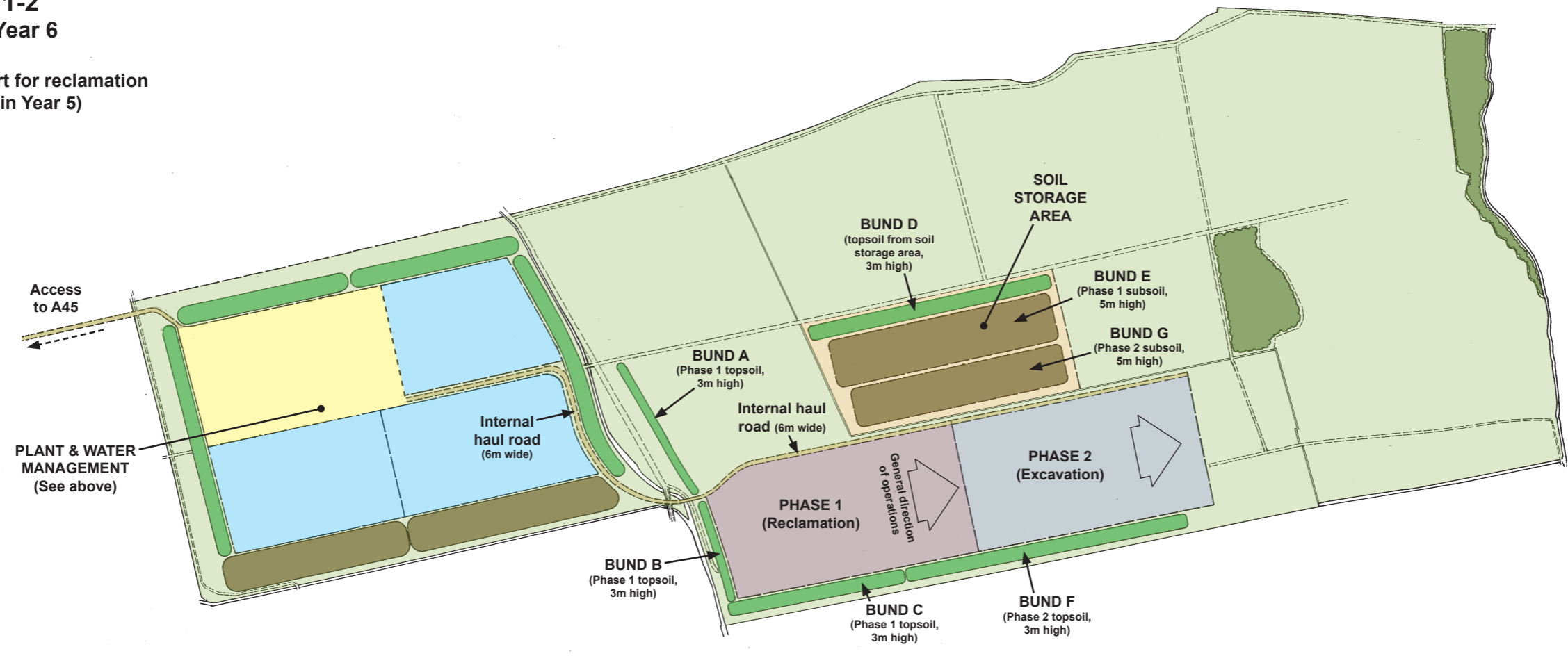


NOTE: Overburden from Water Management Areas used to form settlement ponds

### PHASES 1-2

Shown at Year 6

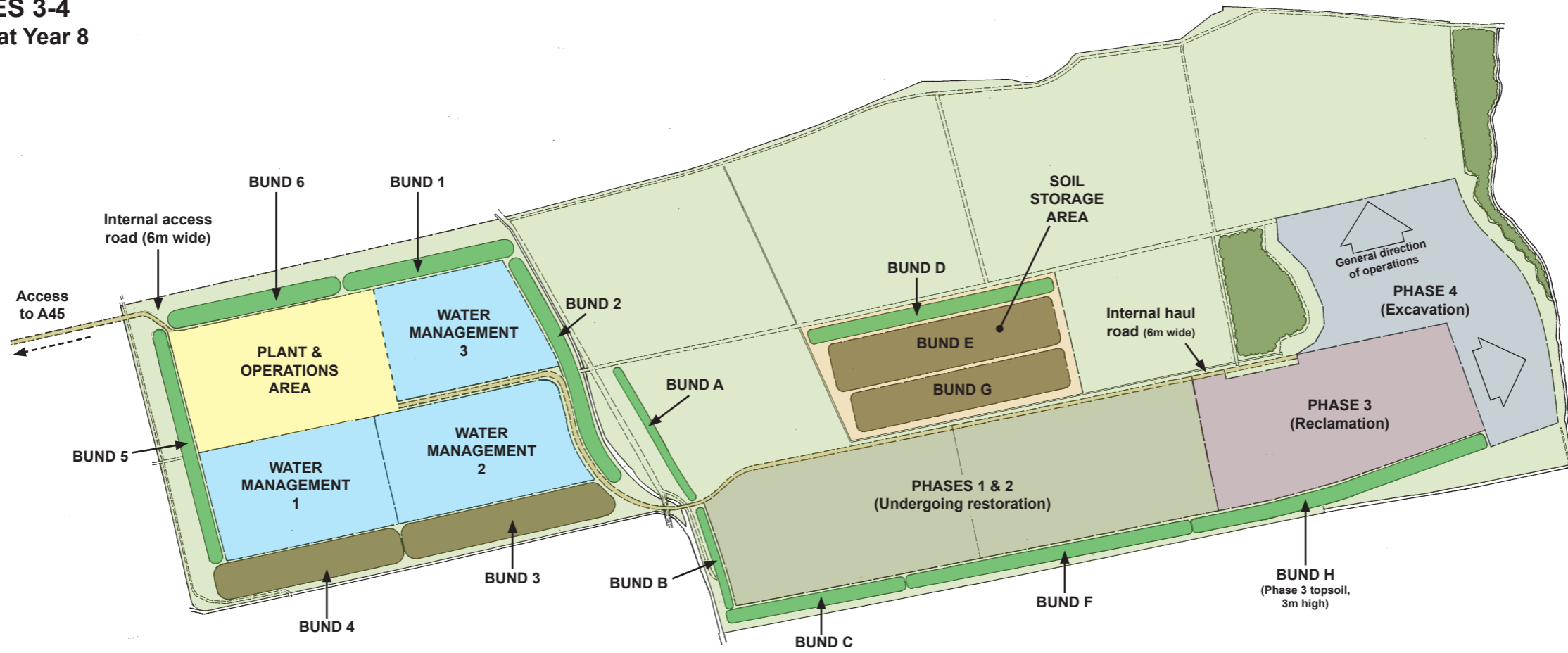
(Note - Import for reclamation commences in Year 5)



Version / amendment: 0047/PO/1 v5

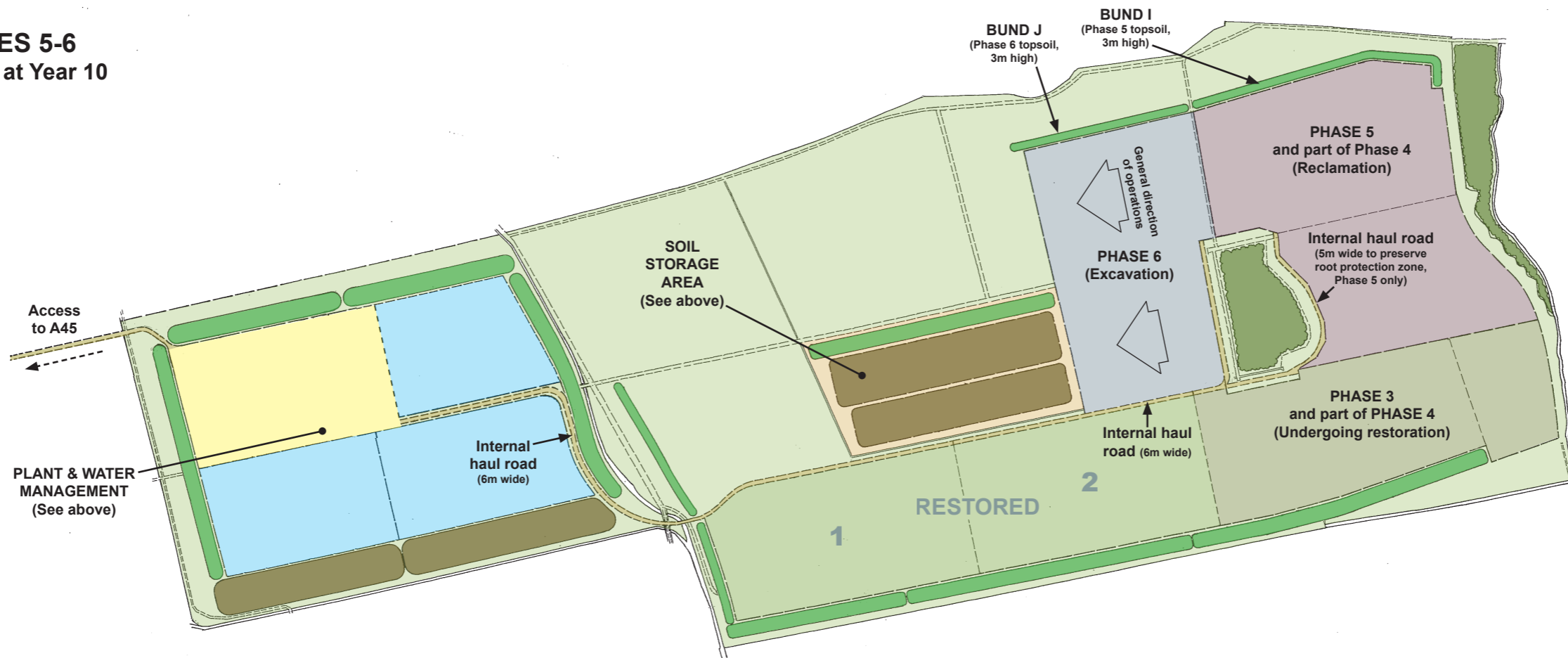


**PHASES 3-4**  
Shown at Year 8



NOTE:  
Topsoil from Phase 4  
and subsoil from Phases  
3 & 4 to be used directly  
in reclamation

**PHASES 5-6**  
Shown at Year 10

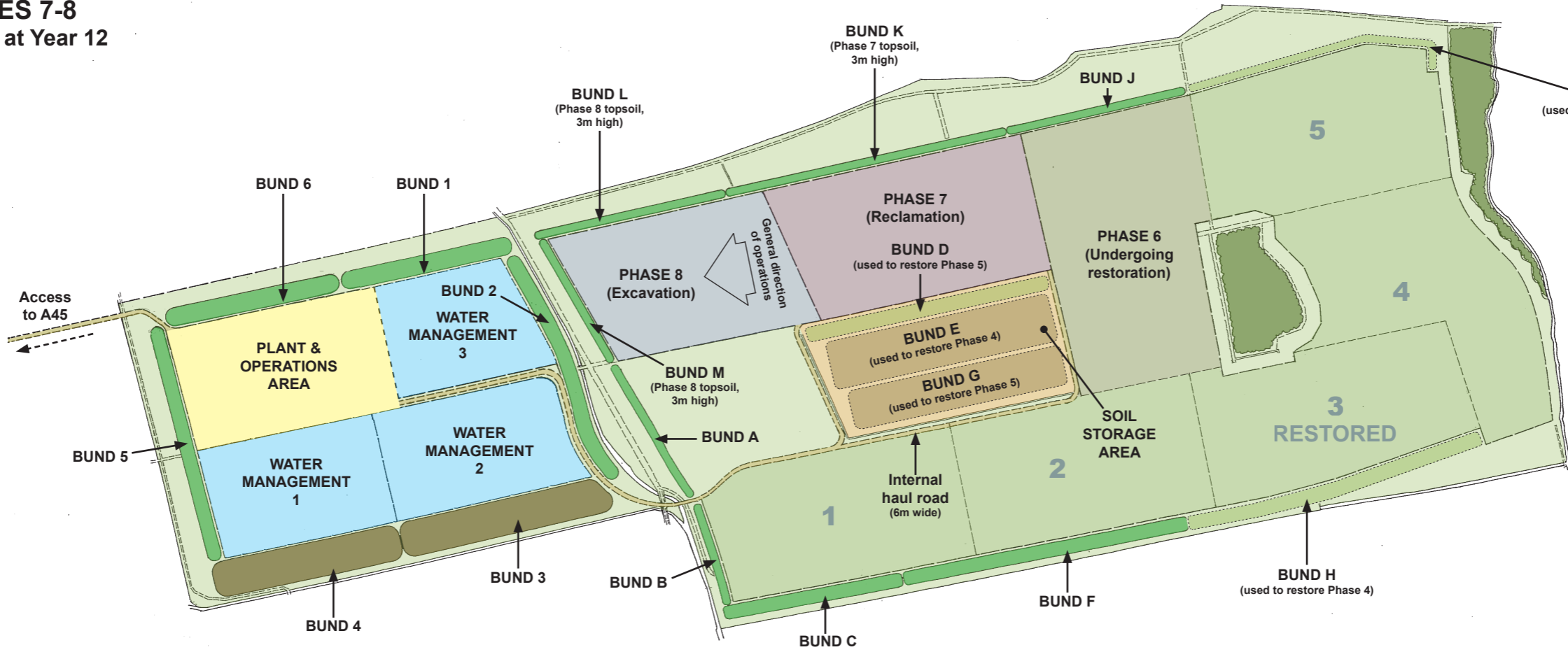


NOTE:  
Subsoil from Phase 5  
and subsequent phases  
to be used directly in  
reclamation

Version / amendment: 0047/PO/2 v5

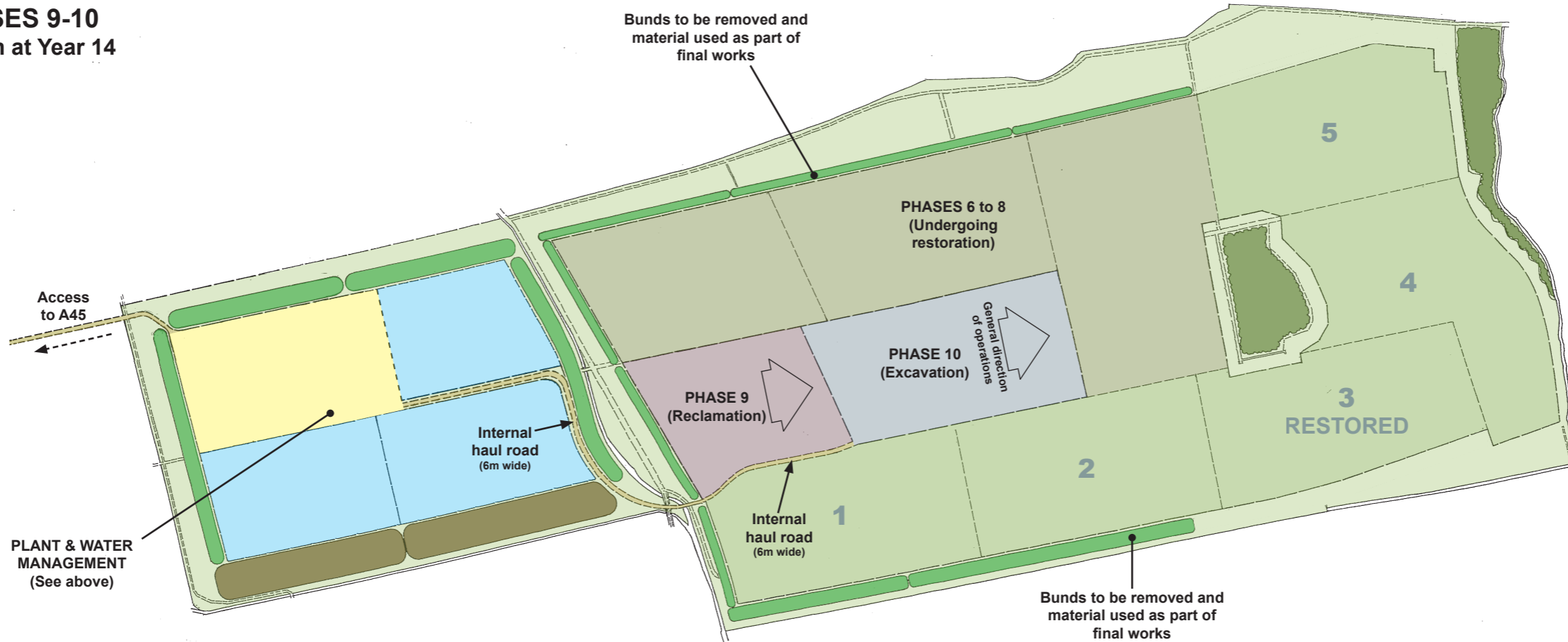


**PHASES 7-8**  
Shown at Year 12



NOTE:  
Subsoil from Phase 7  
and subsequent phases  
to be used directly in  
reclamation

**PHASES 9-10**  
Shown at Year 14



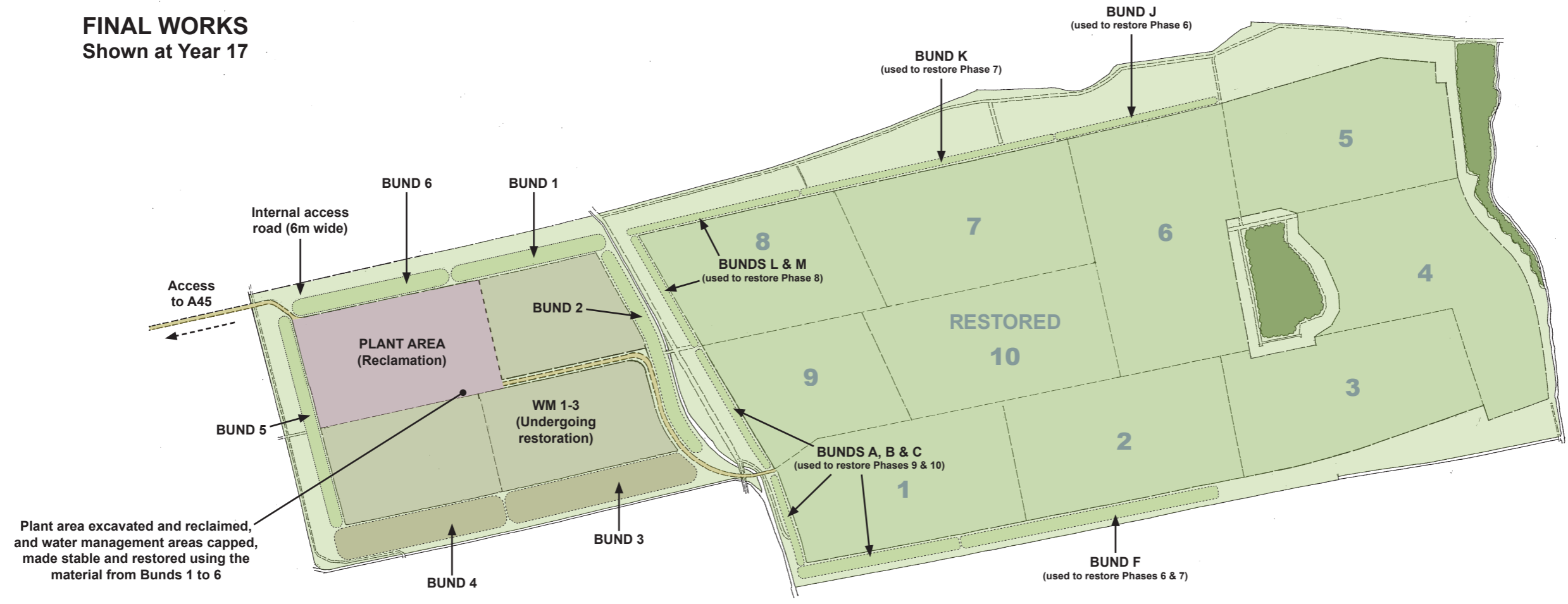
NOTE:  
Topsoil and subsoil from  
Phases 9 & 10 to be used  
directly in reclamation

Version / amendment: 0047/PO/3 v6

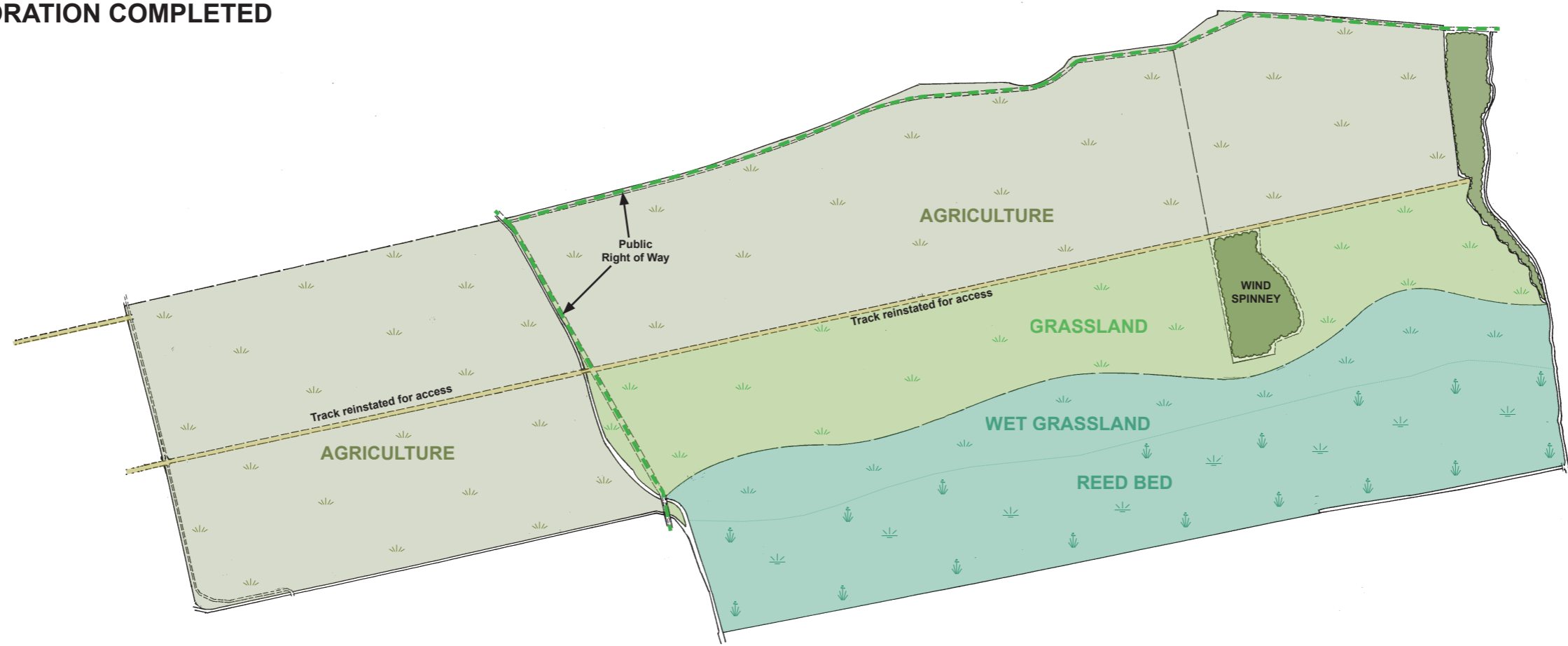




### FINAL WORKS Shown at Year 17



### RESTORATION COMPLETED Year 20



Version / amendment: 0047/PO/4 v5