

ID	Receptor
Domestic Dwellings	
1	Cogenhoe Caravan Park
2	Residential properties in Cogenhoe
3	Residential properties on Whiston Road
4	Residential properties in Ecton
5	Residential properties in Great Billing
Commercial and Industrial Premises	
6	Anglian Water Waste Water Treatment Works
7	Ecton Household Waste Recycling Centre
8	Industrial properties on The Causeway
9	Earls Barton Quarry
Schools / Hospitals / Shops/Amenities	
10	Ecton Brook Primary School
11	St Andrew's CEVA Primary School
Highways or Minor Roads	
12	A45
Priority Habitats	
13	Priority Habitat - Deciduous Woodland (Commander Spinney)
14	Priority Habitat - Deciduous Woodland (Wind Spinney)
15	Priority Habitat - Deciduous Woodland
16	Priority Habitat - Deciduous Woodland (Crow Spinney)
17	Priority Habitat - Deciduous Woodland (Blackthorn Spinney)
18	Priority Habitat - Deciduous Woodland (Ryehill Spinney and Robersacks Spinney)
19	Priority Habitat - Deciduous Woodland
29	Priority Habitat - Deciduous Woodland
21	Priority Habitat - Deciduous Woodland (Jigsaw Lake)
22	Priority Habitat - Deciduous Woodland
23	Priority Habitat - Deciduous Woodland
24	Priority Habitat - Deciduous Woodland
25	Priority Habitat - Deciduous Woodland
26	Priority Habitat - Deciduous Woodland
27	Priority Habitat - Deciduous Woodland
28	Priority Habitat - Deciduous Woodland
29	Priority Habitat - Coastal and Floodplain Grazing Marsh
Sensitive land uses e.g. farmland, allotments, commercial fish farms	
30	Agricultural Land
31	Agricultural Land
Surface Water e.g. rivers and streams	
32	Lake
33	Jigsaw Lake
34	Lake
35	River Nene
36	Long Ley Pond
Designated ecological habitats/sites of geological importance e.g. Ramsar, SAC, SPA, SSSI, LNR, NNR, LWS	
37	Ecton Backwater
38	Ecton Gravel Pits
Designated Areas for Protected Species (as identified from Nature and Heritage Conservation Screen EPR/KB3609CR/A001)	
39	River Nene
40	Water bodies south of Site

Client:
MICK GEORGE

Project: **GREAT BILLING PERMIT APPLICATION**

Title: **RECEPTOR PLAN**

Drawing No: **MGL/B029956/REC/01**

Created: **AS**


Checked: **MJ**


Date: **15/09/2022**

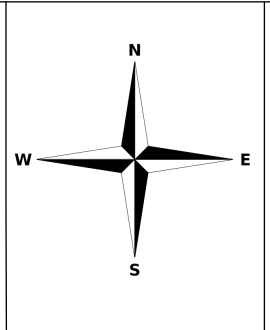
Version:

Scale: **1:25,000**

Key:

 **PERMIT BOUNDARY**

 **RECEPTOR LOCATION**



Ordnance Survey © Crown Copyright 202.
 All rights reserved. Licence Number: 100022432

Geneva Building
 Lake View Drive
 Sherwood Business Park
 Annesley
 Nottingham
 NG15 0ED

