Order Details:
Order Number: 274329050
Customer Ref: LATH-CCS
National G 245600
Slice: A
Site Area (Ha): 0.01
Search Buffer: 1000
Site Details: Land at L Newport P MK16 8LE
A copy of the BGS Borehole Ordering Form is available to download from the Support se
BGS Boreholes

Map ID:	Easting:	Northing:	Distance:	Quadrant I	Quadrant I	Bearing Re	BGS Refer
137	488400	245340	694	A14	SW	E	Sp84ne1
138	488460	245300	765	A14	SE	SE	Sp84ne37
139	488510	245250	831	A9	NE	SE	Sp84ne36
140	486920	245420	857	A12	SW	W	Sp84ne10
141	486860	245480	905	A12	SW	W	Sp84ne10
142	486790	245390	990	A12	SW	W	Sp84ne10

ction of www.envirocheck.co.uk.

Drilled Len	Borehole N	Link to Borehole Scan:
7.92	Sherington	http://scans.bgs.ac.uk/sobi_scans/boreholes/352389
3	Newport P	http://scans.bgs.ac.uk/sobi_scans/boreholes/352425
3.1	Newport P	http://scans.bgs.ac.uk/sobi_scans/boreholes/352424
Not Supplie	Newport P	Not Available
Not Supplie	Newport P	Not Available
Not Supplie	Newport P	Not Available

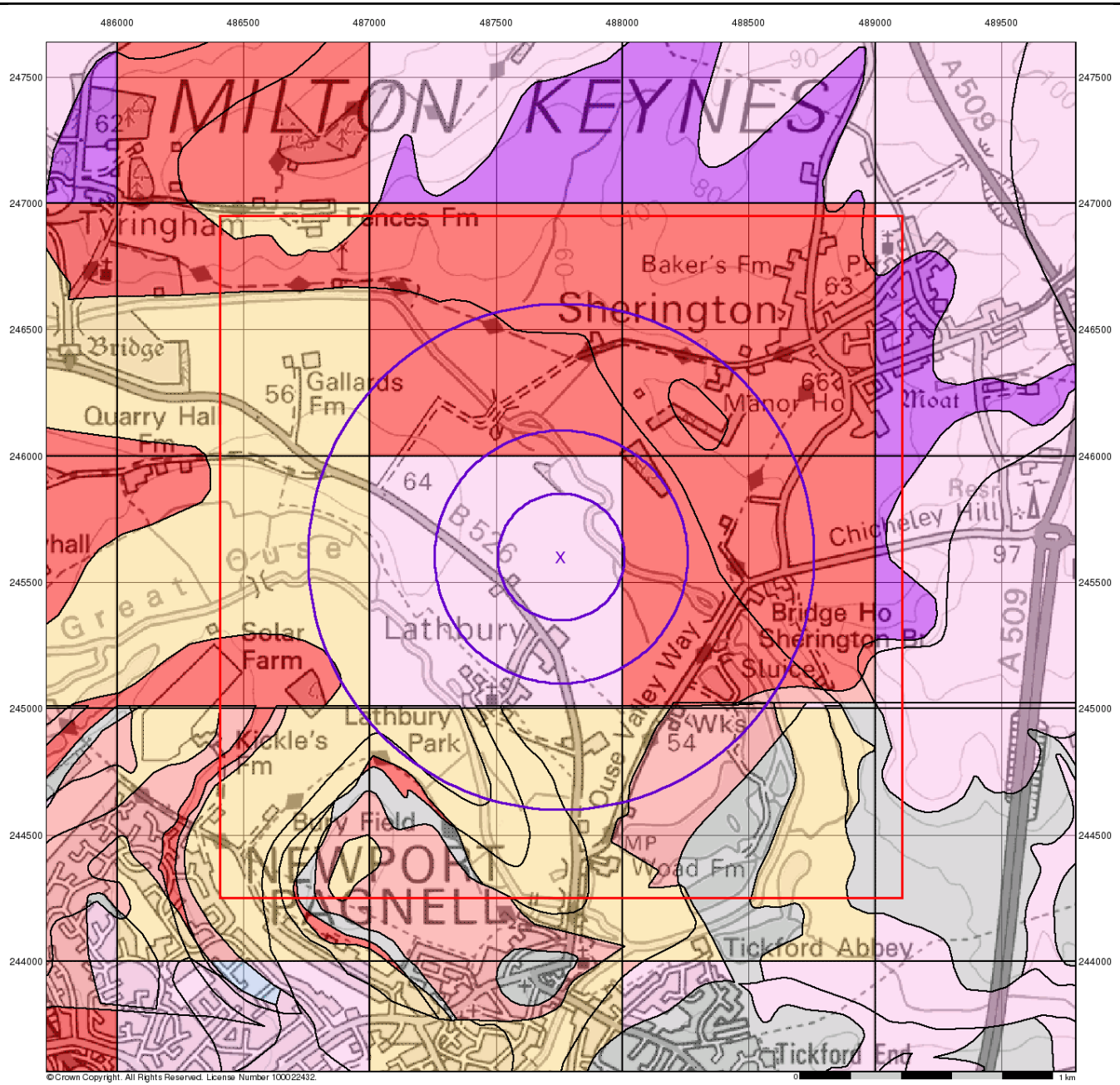

Envirocheck®

LANDMARK INFORMATION GROUP®

Groundwater Vulnerability

General

Specified Site | Specified Buffer(s) | Bearing Reference Point | Slice | Map ID

Agency and Hydrological

Bedrock Aquifers	Superficial Aquifers
High Vulnerability, Principal Aquifer	High Vulnerability, Principal Aquifer
High Vulnerability, Secondary Aquifer	High Vulnerability, Secondary Aquifer
Medium Vulnerability, Principal Aquifer	Medium Vulnerability, Principal Aquifer
Medium Vulnerability, Secondary Aquifer	Medium Vulnerability, Secondary Aquifer
Low Vulnerability, Principal Aquifer	Low Vulnerability, Principal Aquifer
Low Vulnerability, Secondary Aquifer	Low Vulnerability, Secondary Aquifer

Unproductive Aquifer

Soluble Rock

Site Sensitivity Context Map - Slice A

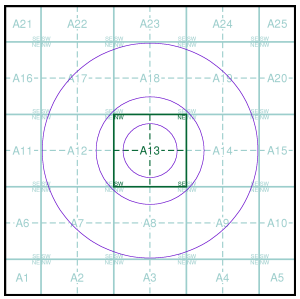

Order Details

Order Number:	274329050_1_1
Customer Ref:	LATH-CCS
National Grid Reference:	487760, 245600
Slice:	A
Site Area (Ha):	0.01
Search Buffer (m):	1000

Site Details

Land at Lathbury,, Newport Pagnell, MK16 8LE

Landmark® INFORMATION GROUP

Tel: 0844 844 9952
Fax: 0844 844 9951
Web: www.envirocheck.co.uk

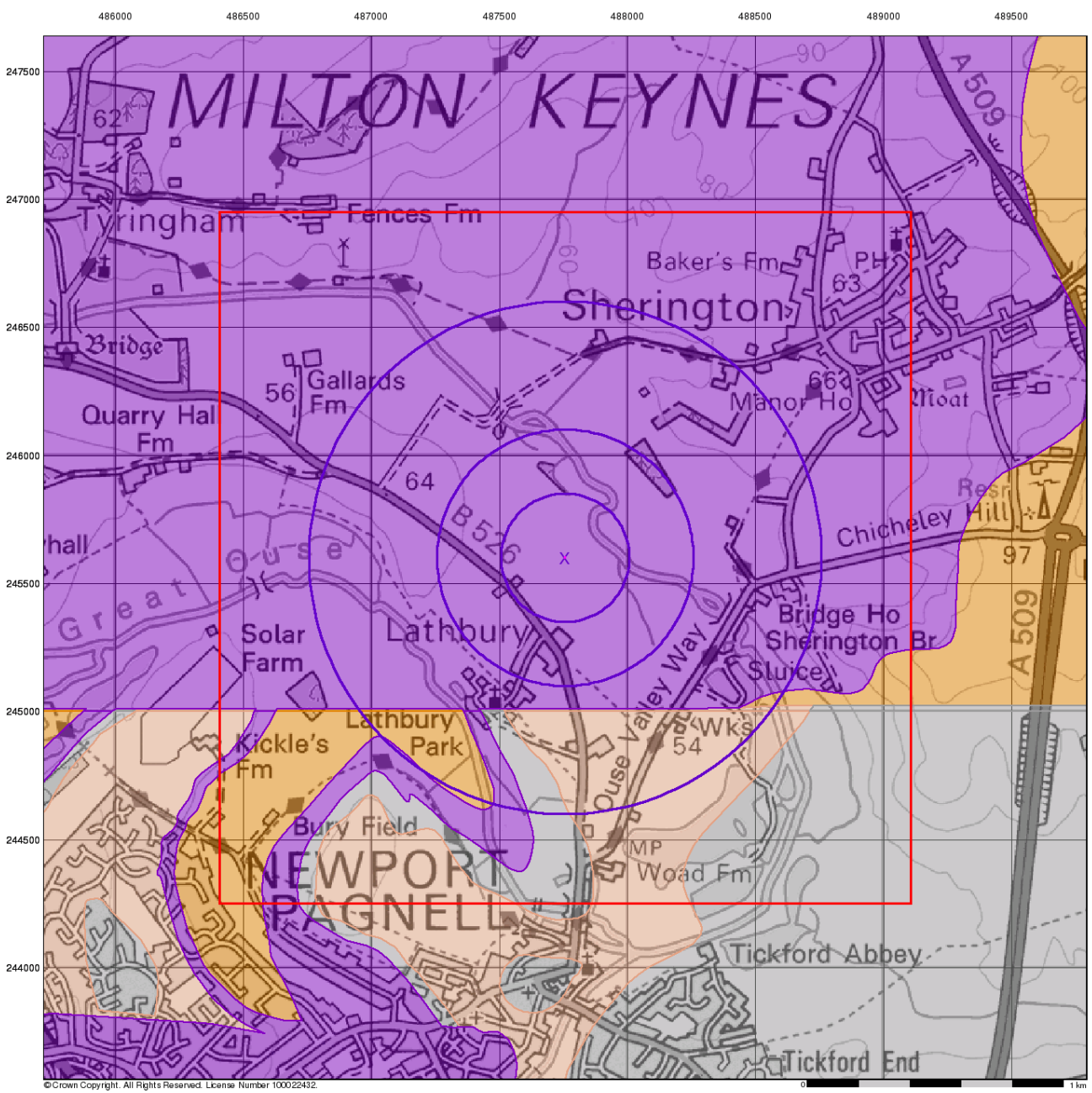

Envirocheck®

LANDMARK INFORMATION GROUP®

Bedrock Aquifer Designation

General

Specified Site | Specified Buffer(s) | Bearing Reference Point | Slice | Map ID

Agency and Hydrological

Geological Classes

- Principal Aquifer
- Secondary A Aquifer
- Secondary B Aquifer
- Secondary Undifferentiated
- Unproductive Strata
- Unknown
- Unknown (Lakes and Landslip)

Site Sensitivity Context Map - Slice A

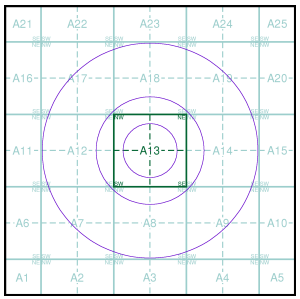

Order Details

Order Number:	274329050_1_1
Customer Ref:	LATH-CCS
National Grid Reference:	487760, 245600
Slice:	A
Site Area (Ha):	0.01
Search Buffer (m):	1000

Site Details

Land at Lathbury,, Newport Pagnell, MK16 8LE

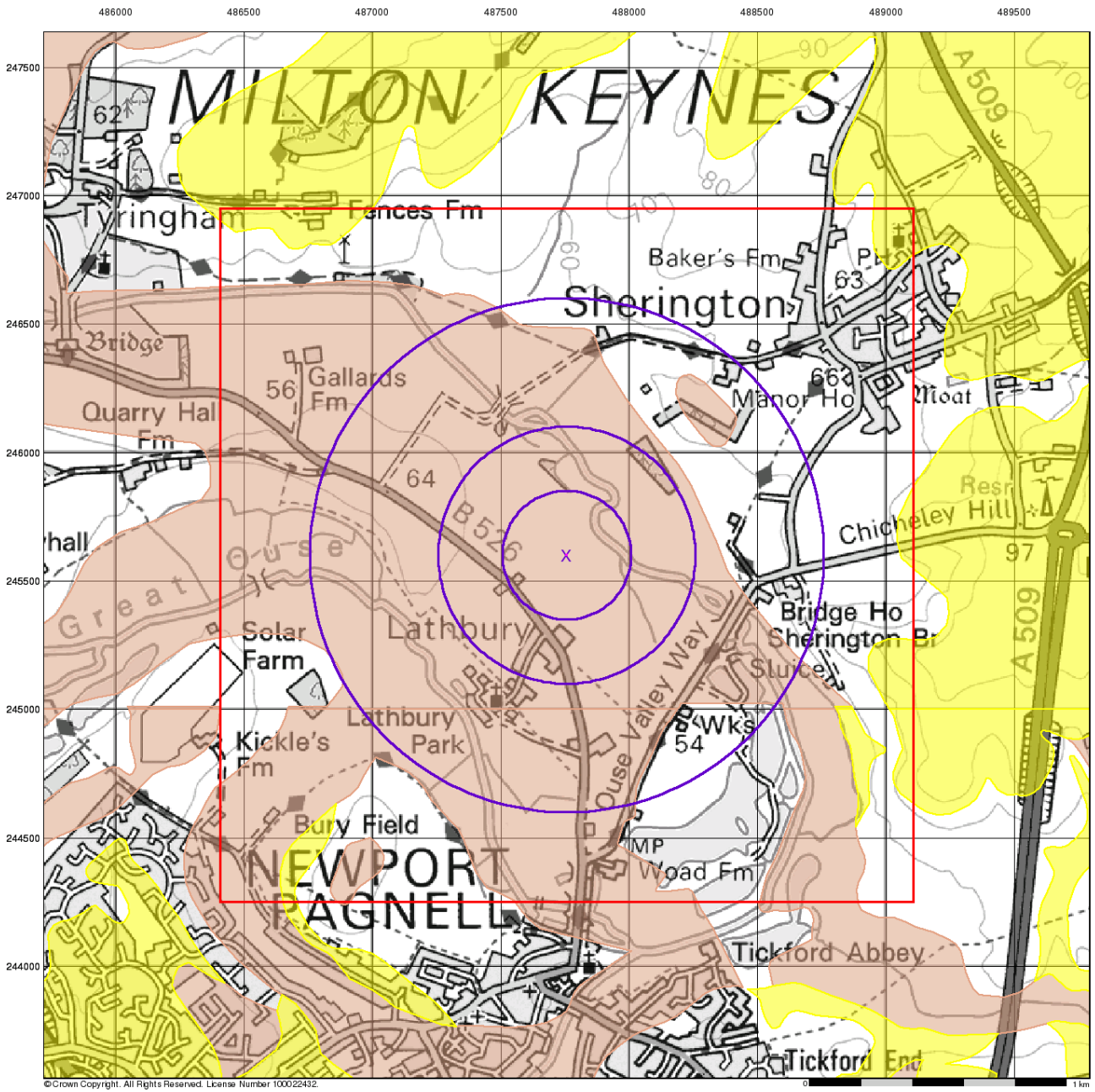

©Crown Copyright. All Rights Reserved. License Number 100022432.

Envirocheck®

LANDMARK INFORMATION GROUP®

Superficial Aquifer Designation

General

Specified Site | Specified Buffer(s) | Bearing Reference Point | Slice | Map ID

Agency and Hydrological

Geological Classes

- Principal Aquifer
- Secondary A Aquifer
- Secondary B Aquifer
- Secondary Undifferentiated
- Unproductive Strata
- Unknown
- Unknown (Lakes and Landslip)

Site Sensitivity Context Map - Slice A

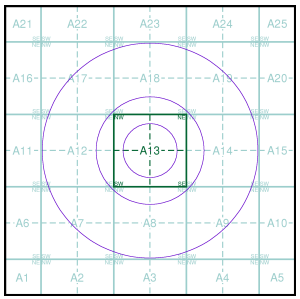

Order Details

Order Number:	274329050_1_1
Customer Ref:	LATH-CCS
National Grid Reference:	487760, 245600
Slice:	A
Site Area (Ha):	0.01
Search Buffer (m):	1000

Site Details

Land at Lathbury,, Newport Pagnell, MK16 8LE

Landmark® INFORMATION GROUP
Tel: 0844 844 9952
Fax: 0844 844 9951
Web: www.envirocheck.co.uk

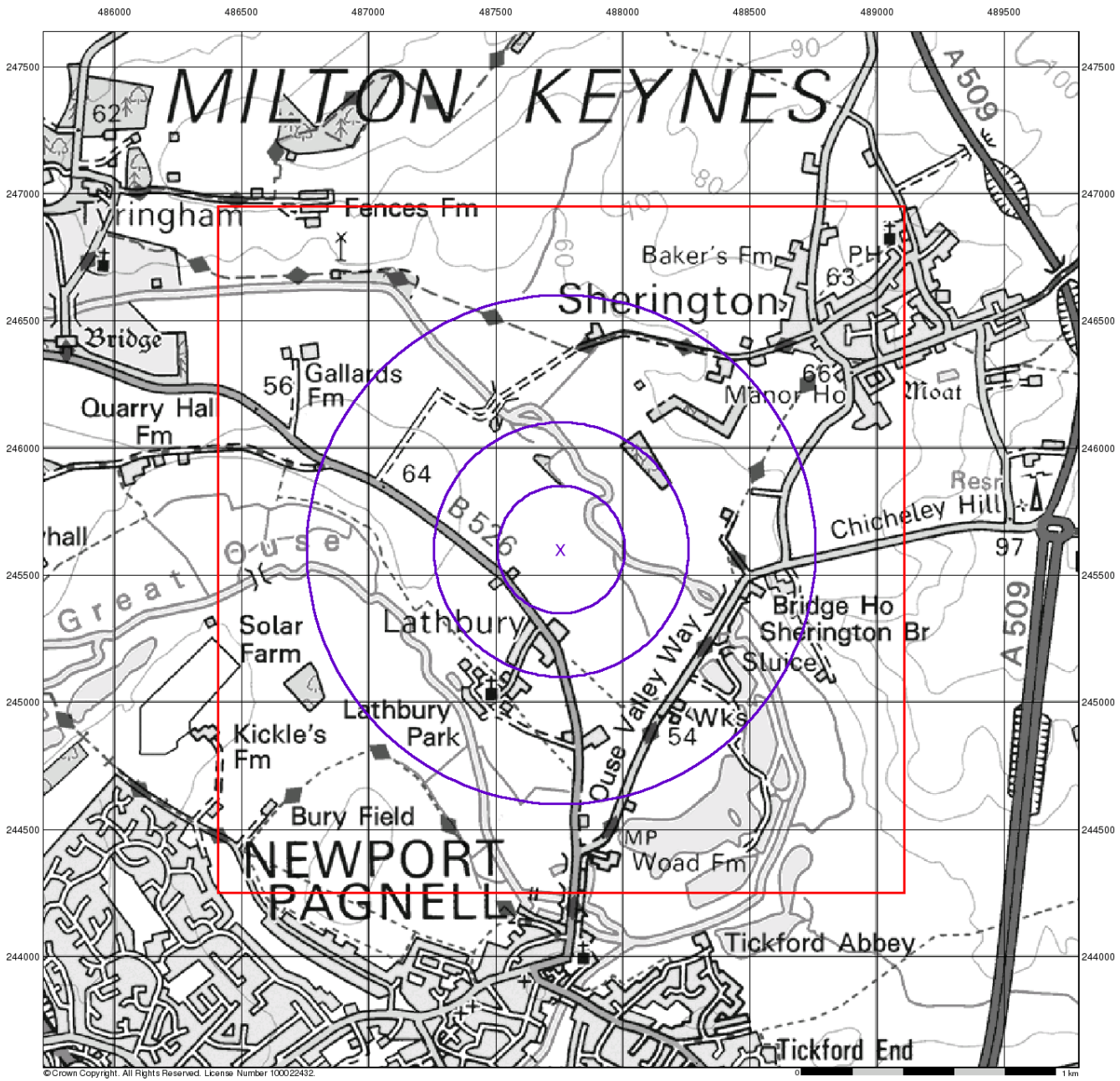

Envirocheck®

LANDMARK INFORMATION GROUP®

Source Protection Zones

General

Specified Site | Specified Buffer(s) | Bearing Reference Point
Slice | Map ID

Agency and Hydrological

- Inner zone (Zone 1)
- Inner zone - subsurface activity only (Zone 1c)
- Outer zone (Zone 2)
- Outer zone - subsurface activity only (Zone 2c)
- Total catchment (Zone 3)
- Total catchment - subsurface activity only (Zone 3c)
- Special interest (Zone 4)

Site Sensitivity Context Map - Slice A

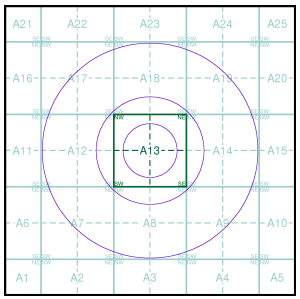

Order Details

Order Number:	274329050_1_1
Customer Ref:	LATH-CCS
National Grid Reference:	487760, 245600
Slice:	A
Site Area (Ha):	0.01
Search Buffer (m):	1000

Site Details

Land at Lathbury,, Newport Pagnell, MK16 8LE

Landmark® INFORMATION GROUP

Tel: 0844 844 9952
Fax: 0844 844 9951
Web: www.envirocheck.co.uk

Envirocheck®

LANDMARK INFORMATION GROUP®

Sensitive Land Uses

General

Specified Site | Specified Buffer(s) | Bearing Reference Point
Slice | Map ID

Sensitive Land Uses

- Ancient Woodland
- Area of Adopted Green Belt
- Area of Unadopted Green Belt
- Area of Outstanding Natural Beauty
- Environmentally Sensitive Area
- Forest Park
- Local Nature Reserve
- Marine Nature Reserve
- National Nature Reserve
- National Park
- Nitrate Sensitive Area
- Nitrate Vulnerable Zone
- Ramsar Site
- Site of Special Scientific Interest
- Special Area of Conservation
- Special Protection Area
- World Heritage Sites

Site Sensitivity Context Map - Slice A

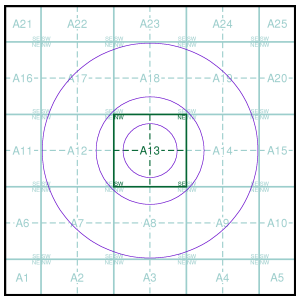

Order Details

Order Number:	274329050_1_1
Customer Ref:	LATH-CCS
National Grid Reference:	487760, 245600
Slice:	A
Site Area (Ha):	0.01
Search Buffer (m):	1000

Site Details

Land at Lathbury,, Newport Pagnell, MK16 8LE

Landmark® INFORMATION GROUP
Tel: 0844 844 9952
Fax: 0844 844 9951
Web: www.envirocheck.co.uk

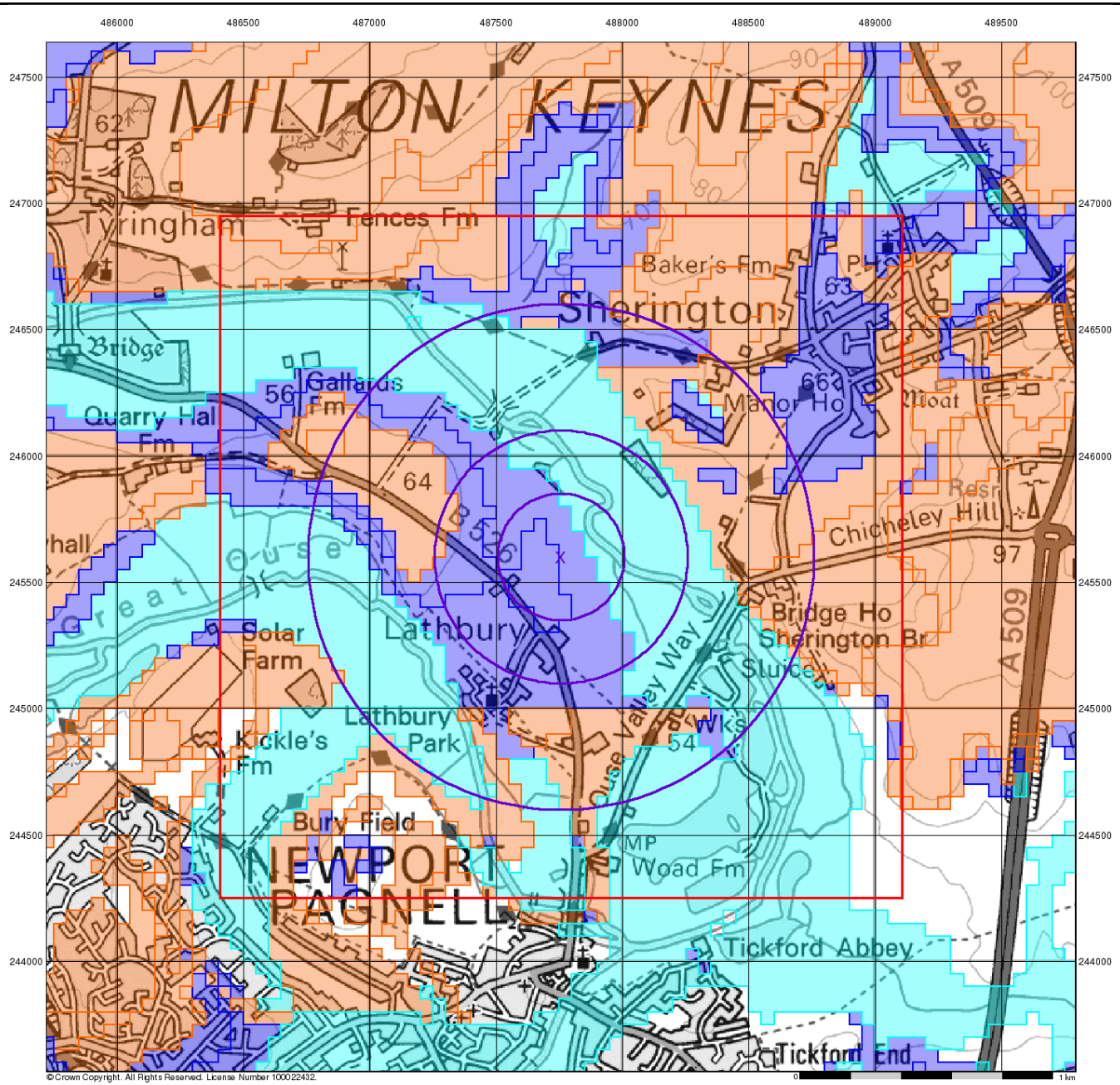

Envirocheck®

LANDMARK INFORMATION GROUP®

BGS Flood GFS Data

General

Specified Site | Specified Buffer(s) | Bearing Reference Point | Slice

Agency and Hydrological (Flood)

- Limited Potential for Groundwater Flooding to Occur
- Potential for Groundwater Flooding of Property Situated Below Ground Level
- Potential for Groundwater Flooding to Occur at Surface

Site Sensitivity Context Map - Slice A

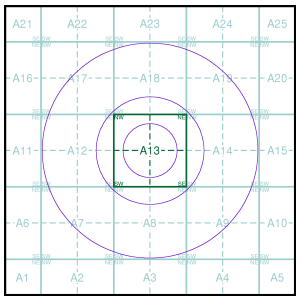

Order Details

Order Number:	274329050_1_1
Customer Ref:	LATH-CCS
National Grid Reference:	487760, 245600
Slice:	A
Site Area (Ha):	0.01
Search Buffer (m):	1000

Site Details

Land at Lathbury,, Newport Pagnell, MK16 8LE

Landmark® INFORMATION GROUP

Tel: 0844 844 9952
Fax: 0844 844 9951
Web: www.envirocheck.co.uk

Envirocheck®
LANDMARK INFORMATION GROUP®

Envirocheck® Report:

Datasheet

Order Details:

Order Number:
274329050_1_1

Customer Reference:
LATH-CCS

National Grid Reference:
487760, 245600

Slice:
A

Site Area (Ha):
0.01

Search Buffer (m):
1000

Site Details:

Land at Lathbury,
Newport Pagnell
MK16 8LE

Client Details:

Mr T Slade
Chemical Compliance Services Ltd
Unit 2, Tower Court
Irthlingborough Road
Wollaston
Wellingborough
Northamptonshire
NN29 7RW

Prepared For:

Smith
Maidstone Road
Kingston
Milton Keynes

Envirocheck®
LANDMARK INFORMATION GROUP®

Contents

Report Section	Page Number
Summary	-
Agency & Hydrological	1
Waste	27
Hazardous Substances	-
Geological	28
Industrial Land Use	32
Sensitive Land Use	34
Data Currency	35
Data Suppliers	39
Useful Contacts	40

Introduction

The Environment Act 1995 has made site sensitivity a key issue, as the legislation pays as much attention to the pathways by which contamination could spread, and to the vulnerable targets of contamination, as it does the potential sources of contamination.
For this reason, Landmark's Site Sensitivity maps and Datasheet(s) place great emphasis on statutory data provided by the Environment Agency/Natural Resources Wales and the Scottish Environment Protection Agency; it also incorporates data from Natural England (and the Scottish and Welsh equivalents) and Local Authorities; and highlights hydrogeological features required by environmental and geotechnical consultants. It does not include any information concerning past uses of land. The datasheet is produced by querying the Landmark database to a distance defined by the client from a site boundary provided by the client.
In this datasheet the National Grid References (NGRs) are rounded to the nearest 10m in accordance with Landmark's agreements with a number of Data Suppliers.

Copyright Notice

© Landmark Information Group Limited 2021. The Copyright on the information and data and its format as contained in this Envirocheck® Report ("Report") is the property of Landmark Information Group Limited ("Landmark") and several other Data Providers, including (but not limited to) Ordnance Survey, British Geological Survey, the Environment Agency/Natural Resources Wales and Natural England, and must not be reproduced in whole or in part by photocopying or any other method. The Report is supplied under Landmark's Terms and Conditions accepted by the Customer.
A copy of Landmark's Terms and Conditions can be found with the Index Map for this report. Additional copies of the Report may be obtained from Landmark, subject to Landmark's charges in force from time to time. The Copyright, design rights and any other intellectual rights shall remain the exclusive property of Landmark and /or other Data providers, whose Copyright material has been included in this Report.
© Environment Agency & United Kingdom Research and Innovation 2021. © Natural Resources Wales & United Kingdom Research and Innovation 2021.

Natural England Copyright Notice

Site of Special Scientific Interest, National Nature Reserve, Ramsar, Special Protection Area, Special Conservation Area, Marine Nature Reserve data (derived from Ordnance Survey 1:10000 raster) is provided by, and used with the permission of, Natural England who retain the copyright and Intellectual Property Rights for the data.

Scottish Natural Heritage Copyright

Contains SNH information licensed under the Open Government Licence v3.0.

Ove Arup Copyright Notice

The Mining Instability data was obtained on licence from Ove Arup & Partners Limited (for further information, contact mining.review@arup.com). No reproduction or further use of such Data is to be made without the prior written consent of Ove Arup & Partners Limited. The supplied Mining Instability data is derived from publicly available records and other third party sources and neither Ove Arup & Partners nor Landmark warrant the accuracy or completeness of such information or data.

Stantec Copyright Notice

The cavity data presented has been extracted from the PBA (now Stantec UK Ltd) enhanced version of the original DEFRA national cavity databases. Stantec UK Ltd retain the copyright & intellectual property rights in the data. Whilst all reasonable efforts are made to check that the information contained in the cavity databases is accurate we do not warrant that the data is complete or error free. The information is based upon our own researches and those collated from a number of external sources and is continually being augmented and updated by Stantec UK Ltd. In no event shall Stantec UK Ltd or Landmark be liable for any loss or damage including, without limitation, indirect or consequential loss or damage arising from the use of this data.

Radon Potential dataset Copyright Notice

Information supplied from a joint dataset compiled by The British Geological Survey and Public Health England.

Natural Resources Wales Copyright Notice

Contains Natural Resources Wales information © Natural Resources Wales and Database Right. All rights Reserved. Contains Ordnance Survey Data. Ordnance Survey Licence number 100019741. Crown Copyright and Database Right. Contains Natural Resources Wales information © Natural Resources Wales and Database Right. All rights Reserved. Some features of this information are based on digital spatial data licensed from the Centre for Ecology & Hydrology © NERC (CEH). Defra, Met Office and DARD Rivers Agency © Crown copyright. © Cranfield University. © James Hutton Institute. Contains OS data © Crown copyright and database right 2021. Land & Property Services © Crown copyright and database right.

Report Version v53.0

Envirocheck®
LANDMARK INFORMATION GROUP®

Summary

Data Type	Page Number	On Site	0 to 250m	251 to 500m	501 to 1000m (*up to 2000m)
Agency & Hydrological					
BGS Groundwater Flooding Susceptibility	pg 1	Yes	Yes	Yes	n/a
Contaminated Land Register Entries and Notices					
Discharge Consents	pg 1			13	14
Prosecutions Relating to Controlled Waters			n/a	n/a	n/a
Enforcement and Prohibition Notices					
Integrated Pollution Controls					
Integrated Pollution Prevention And Control					
Local Authority Integrated Pollution Prevention And Control					
Local Authority Pollution Prevention and Controls					
Local Authority Pollution Prevention and Control Enforcements					
Nearest Surface Water Feature	pg 7		Yes		
Pollution Incidents to Controlled Waters	pg 8			3	4
Prosecutions Relating to Authorised Processes					
Registered Radioactive Substances					
River Quality	pg 9		1	1	2
River Quality Biology Sampling Points	pg 9			1	1
River Quality Chemistry Sampling Points					
Substantiated Pollution Incident Register	pg 10				1
Water Abstractions	pg 10		3		10 (*16)
Water Industry Act Referrals					
Groundwater Vulnerability Map	pg 17	Yes	n/a	n/a	n/a
Groundwater Vulnerability - Soluble Rock Risk	pg 17	1	n/a	n/a	n/a
Bedrock Aquifer Designations	pg 17	Yes	n/a	n/a	n/a
Superficial Aquifer Designations	pg 17	Yes	n/a	n/a	n/a
Source Protection Zones					
Extreme Flooding from Rivers or Sea without Defences	pg 18		Yes	n/a	n/a
Flooding from Rivers or Sea without Defences	pg 18		Yes	n/a	n/a
Areas Benefiting from Flood Defences				n/a	n/a
Flood Water Storage Areas				n/a	n/a
Flood Defences				n/a	n/a
OS Water Network Lines	pg 18		5	10	58

Envirocheck®
LANDMARK INFORMATION GROUP®

Summary

Data Type	Page Number	On Site	0 to 250m	251 to 500m	501 to 1000m (*up to 2000m)
Waste					
BGS Recorded Landfill Sites					
Historical Landfill Sites	pg 27				1
Integrated Pollution Control Registered Waste Sites					
Licensed Waste Management Facilities (Landfill Boundaries)					
Licensed Waste Management Facilities (Locations)	pg 27				1
Local Authority Landfill Coverage	pg 27	1	n/a	n/a	n/a
Local Authority Recorded Landfill Sites					
Registered Landfill Sites	pg 27				1
Registered Waste Transfer Sites					
Registered Waste Treatment or Disposal Sites					
Hazardous Substances					
Control of Major Accident Hazards Sites (COMAH)					
Explosive Sites					
Notification of Installations Handling Hazardous Substances (NIHHS)					
Planning Hazardous Substance Consents					
Planning Hazardous Substance Enforcements					
Geological					
BGS 1:625,000 Solid Geology	pg 28	Yes	n/a	n/a	n/a
BGS Recorded Mineral Sites	pg 28			1	17
CBSCB Compensation District			n/a	n/a	n/a
Coal Mining Affected Areas			n/a	n/a	n/a
Mining Instability			n/a	n/a	n/a
Man-Made Mining Cavities					
Natural Cavities					
Non Coal Mining Areas of Great Britain				n/a	n/a
Potential for Collapsible Ground Stability Hazards	pg 31	Yes		n/a	n/a
Potential for Compressible Ground Stability Hazards	pg 31		Yes	n/a	n/a
Potential for Ground Dissolution Stability Hazards	pg 31	Yes	Yes	n/a	n/a
Potential for Landslide Ground Stability Hazards	pg 31	Yes		n/a	n/a
Potential for Running Sand Ground Stability Hazards	pg 31	Yes	Yes	n/a	n/a
Potential for Shrinking or Swelling Clay Ground Stability Hazards	pg 31		Yes	n/a	n/a
Radon Potential - Radon Affected Areas			n/a	n/a	n/a
Radon Potential - Radon Protection Measures			n/a	n/a	n/a

Envirocheck®
LANDMARK INFORMATION GROUP®

Summary

Data Type	Page Number	On Site	0 to 250m	251 to 500m	501 to 1000m (*up to 2000m)
Industrial Land Use					
Contemporary Trade Directory Entries	pg 32			1	21
Fuel Station Entries					
Gas Pipelines					
Underground Electrical Cables					
Sensitive Land Use					
Ancient Woodland					
Areas of Adopted Green Belt					
Areas of Unadopted Green Belt					
Areas of Outstanding Natural Beauty					
Environmentally Sensitive Areas					
Forest Parks					
Local Nature Reserves					
Marine Nature Reserves					
National Nature Reserves					
National Parks					
Nitrate Sensitive Areas					
Nitrate Vulnerable Zones	pg 34	2			
Ramsar Sites					
Sites of Special Scientific Interest					
Special Areas of Conservation					
Special Protection Areas					
World Heritage Sites					

Map ID	Details	Quadrant Reference (Compass Direction)	Estimated Distance From Site	Contact	NGR
	BGS Groundwater Flooding Susceptibility Flooding Type: Potential for Groundwater Flooding of Property Situated Below Ground Level	A13NE (NE)	0	1	487757 245601
	BGS Groundwater Flooding Susceptibility Flooding Type: Potential for Groundwater Flooding of Property Situated Below Ground Level	A13NW (W)	7	1	487750 245601
	BGS Groundwater Flooding Susceptibility Flooding Type: Potential for Groundwater Flooding to Occur at Surface	A13NE (E)	94	1	487850 245601
	BGS Groundwater Flooding Susceptibility Flooding Type: Limited Potential for Groundwater Flooding to Occur	A12NE (W)	419	1	487350 245700
1	**Discharge Consents** Operator: Anglian Water Services Ltd. Property Type: Not Supplied Location: Sherington Stw Authority: Environment Agency, Anglian Region Catchment Area: Upper River Ouse Newport-Bedford Reference: Aw1nf1079 Permit Version: 2 Effective Date: 3rd April 2001 Issued Date: 5th July 1988 Revocation Date: Not Supplied Discharge Type: Storm /emergency overflow Discharge Environment: Freshwater Stream/River Receiving Water: River Great Ouse Nt **Status: Varied by Application - (Water Resources Act 1991, Schedule 10 as amended by Environment Act 1995)** Positional Accuracy: Located by supplier to within 100m	A18SE (N)	402	2	487800 246000
1	**Discharge Consents** Operator: Anglian Water Services Limited Property Type: WWTW/SEWAGE TREATMENT WORKS (WATER COMPANY) Location: Sherington Water Recycling Centre Water Lane, Sherington, Newport Pagnell, Mk16 9nt Authority: Environment Agency, Anglian Region Catchment Area: Upper River Ouse Newport-Bedford Reference: Aw1nf1079 Permit Version: 1 Effective Date: 5th July 1988 Issued Date: 5th July 1988 Revocation Date: 2nd April 2001 Discharge Type: Storm /emergency overflow Discharge Environment: Freshwater Stream/River Receiving Water: River Great Ouse Nt **Status: Pre National Rivers Authority Legislation where issue date < 01/09/1989** Positional Accuracy: Located by supplier to within 100m	A18SE (N)	402	2	487800 246000
1	**Discharge Consents** Operator: Anglian Water Services Limited Property Type: WWTW/SEWAGE TREATMENT WORKS (WATER COMPANY) Location: Sherington Water Recycling Centre Water Lane, Sherington, Newport Pagnell, Mk16 9nt Authority: Environment Agency, Anglian Region Catchment Area: Upper River Ouse Newport-Bedford Reference: Aw1nf1079 Permit Version: 1 Effective Date: 5th July 1988 Issued Date: 5th July 1988 Revocation Date: 2nd April 2001 Discharge Type: Sewage Discharges - Final/Treated Effluent - Water Company Discharge Environment: Freshwater Stream/River Receiving Water: River Great Ouse Nt **Status: Pre National Rivers Authority Legislation where issue date < 01/09/1989** Positional Accuracy: Located by supplier to within 100m	A18SE (N)	402	2	487800 246000

Map ID	Details	Quadrant Reference (Compass Direction)	Estimated Distance From Site	Contact	NGR
1	**Discharge Consents** Operator: Anglian Water Services Limited Property Type: WWTW/SEWAGE TREATMENT WORKS (WATER COMPANY) Location: Sherington Water Recycling Centre Water Lane, Sherington, Newport Pagnell, Mk16 9nt Authority: Environment Agency, Anglian Region Catchment Area: Upper River Ouse Newport-Bedford Reference: Aw1nf1079 Permit Version: 1 Effective Date: 5th July 1988 Issued Date: 5th July 1988 Revocation Date: 2nd April 2001 Discharge Type: Sewage Discharges - Stw Storm Overflow/Storm Tank - Water Company Discharge Environment: Freshwater Stream/River Receiving Water: River Great Ouse Nt **Status: Pre National Rivers Authority Legislation where issue date < 01/09/1989** Positional Accuracy: Located by supplier to within 100m	A18SE (N)	402	2	487800 246000
1	**Discharge Consents** Operator: Anglian Water Services Limited Property Type: WWTW/SEWAGE TREATMENT WORKS (WATER COMPANY) Location: Sherington Water Recycling Centre Water Lane, Sherington, Newport Pagnell, Mk16 9nt Authority: Environment Agency, Anglian Region Catchment Area: Upper River Ouse Newport-Bedford Reference: Aw1nf1079 Permit Version: 5 Effective Date: 25th February 2015 Issued Date: 25th February 2015 Revocation Date: Not Supplied Discharge Type: Sewage Discharges - Final/Treated Effluent - Water Company Discharge Environment: Freshwater Stream/River Receiving Water: River Great Ouse Nt **Status: Varied by Application - (Water Resources Act 1991, Schedule 10 as amended by Environment Act 1995)** Positional Accuracy: Located by supplier to within 10m	A18SE (N)	421	2	487780 246020
1	**Discharge Consents** Operator: Anglian Water Services Limited Property Type: WWTW/SEWAGE TREATMENT WORKS (WATER COMPANY) Location: Sherington Water Recycling Centre Water Lane, Sherington, Newport Pagnell, Mk16 9nt Authority: Environment Agency, Anglian Region Catchment Area: Upper River Ouse Newport-Bedford Reference: Aw1nf1079 Permit Version: 5 Effective Date: 25th February 2015 Issued Date: 25th February 2015 Revocation Date: Not Supplied Discharge Type: Sewage Discharges - Stw Storm Overflow/Storm Tank - Water Company Discharge Environment: Freshwater Stream/River Receiving Water: River Great Ouse Nt **Status: Varied by Application - (Water Resources Act 1991, Schedule 10 as amended by Environment Act 1995)** Positional Accuracy: Located by supplier to within 10m	A18SE (N)	421	2	487780 246020
1	**Discharge Consents** Operator: Anglian Water Services Limited Property Type: WWTW/SEWAGE TREATMENT WORKS (WATER COMPANY) Location: Sherington Water Recycling Centre Water Lane, Sherington, Newport Pagnell, Mk16 9nt Authority: Environment Agency, Anglian Region Catchment Area: Upper River Ouse Newport-Bedford Reference: Aw1nf1079 Permit Version: 4 Effective Date: 31st March 2010 Issued Date: 31st March 2010 Revocation Date: 24th February 2015 Discharge Type: Sewage Discharges - Final/Treated Effluent - Water Company Discharge Environment: Freshwater Stream/River Receiving Water: River Great Ouse Nt **Status: Varied by Application - (Water Resources Act 1991, Schedule 10 as amended by Environment Act 1995)** Positional Accuracy: Located by supplier to within 10m	A18SE (N)	421	2	487780 246020

Map ID	Details	Quadrant Reference (Compass Direction)	Estimated Distance From Site	Contact	NGR
1	**Discharge Consents** Operator: Anglian Water Services Limited Property Type: WWTW/SEWAGE TREATMENT WORKS (WATER COMPANY) Location: Sherington Water Recycling Centre Water Lane, Sherington, Newport Pagnell, Mk16 9nt Authority: Environment Agency, Anglian Region Catchment Area: Upper River Ouse Newport-Bedford Reference: Aw1nf1079 Permit Version: 4 Effective Date: 31st March 2010 Issued Date: 31st March 2010 Revocation Date: 24th February 2015 Discharge Type: Sewage Discharges - Stw Storm Overflow/Storm Tank - Water Company Discharge Environment: Freshwater Stream/River Receiving Water: River Great Ouse Nt **Status: Varied by Application - (Water Resources Act 1991, Schedule 10 as amended by Environment Act 1995)** Positional Accuracy: Located by supplier to within 10m	A18SE (N)	421	2	487780 246020
1	**Discharge Consents** Operator: Anglian Water Services Limited Property Type: WWTW/SEWAGE TREATMENT WORKS (WATER COMPANY) Location: Sherington Water Recycling Centre Water Lane, Sherington, Newport Pagnell, Mk16 9nt Authority: Environment Agency, Anglian Region Catchment Area: Upper River Ouse Newport-Bedford Reference: Aw1nf1079 Permit Version: 3 Effective Date: 1st January 2010 Issued Date: 24th September 2009 Revocation Date: 30th March 2010 Discharge Type: Sewage Discharges - Final/Treated Effluent - Water Company Discharge Environment: Freshwater Stream/River Receiving Water: River Great Ouse Nt **Status: Varied by Application - (Water Resources Act 1991, Schedule 10 as amended by Environment Act 1995)** Positional Accuracy: Located by supplier to within 10m	A18SE (N)	421	2	487780 246020
1	**Discharge Consents** Operator: Anglian Water Services Limited Property Type: WWTW/SEWAGE TREATMENT WORKS (WATER COMPANY) Location: Sherington Water Recycling Centre Water Lane, Sherington, Newport Pagnell, Mk16 9nt Authority: Environment Agency, Anglian Region Catchment Area: Upper River Ouse Newport-Bedford Reference: Aw1nf1079 Permit Version: 3 Effective Date: 1st January 2010 Issued Date: 24th September 2009 Revocation Date: 30th March 2010 Discharge Type: Sewage Discharges - Stw Storm Overflow/Storm Tank - Water Company Discharge Environment: Freshwater Stream/River Receiving Water: River Great Ouse Nt **Status: Varied by Application - (Water Resources Act 1991, Schedule 10 as amended by Environment Act 1995)** Positional Accuracy: Located by supplier to within 10m	A18SE (N)	421	2	487780 246020
1	**Discharge Consents** Operator: Anglian Water Services Limited Property Type: WWTW/SEWAGE TREATMENT WORKS (WATER COMPANY) Location: Sherington Water Recycling Centre Water Lane, Sherington, Newport Pagnell, Mk16 9nt Authority: Environment Agency, Anglian Region Catchment Area: Upper River Ouse Newport-Bedford Reference: Aw1nf1079 Permit Version: 2 Effective Date: 3rd April 2001 Issued Date: 3rd April 2001 Revocation Date: 31st December 2009 Discharge Type: Sewage Discharges - Final/Treated Effluent - Water Company Discharge Environment: Freshwater Stream/River Receiving Water: River Great Ouse Nt **Status: Varied by Application - (Water Resources Act 1991, Schedule 10 as amended by Environment Act 1995)** Positional Accuracy: Located by supplier to within 10m	A18SE (N)	421	2	487780 246020

Map ID	Details	Quadrant Reference (Compass Direction)	Estimated Distance From Site	Contact	NGR
1	**Discharge Consents** Operator: Anglian Water Services Limited Property Type: WWTW/SEWAGE TREATMENT WORKS (WATER COMPANY) Location: Sherington Water Recycling Centre Water Lane, Sherington, Newport Pagnell, Mk16 9nt Authority: Environment Agency, Anglian Region Catchment Area: Upper River Ouse Newport-Bedford Reference: Aw1nf1079 Permit Version: 2 Effective Date: 3rd April 2001 Issued Date: 3rd April 2001 Revocation Date: 31st December 2009 Discharge Type: Sewage Discharges - Stw Storm Overflow/Storm Tank - Water Company Discharge Environment: Freshwater Stream/River Receiving Water: River Great Ouse Nt **Status: Varied by Application - (Water Resources Act 1991, Schedule 10 as amended by Environment Act 1995)** Positional Accuracy: Located by supplier to within 10m	A18SE (N)	421	2	487780 246020
2	**Discharge Consents** Operator: George Cyril Hill Property Type: FARMS (NOT HOUSE)/CROP + ANIMAL REARING/PLANT NURSERY Location: Hazelmead Farm, Sherington, Bucks. Authority: Environment Agency, Anglian Region Catchment Area: Not Supplied Reference: Pr1nfg0623 Permit Version: 1 Effective Date: 15th April 1963 Issued Date: 15th April 1963 Revocation Date: 20th February 1991 Discharge Type: Agricultural effluents Discharge Environment: Freshwater Stream/River Receiving Water: Unknown Trib. **Status: Pre National Rivers Authority Legislation where issue date < 01/09/1989** Positional Accuracy: Approximate location provided by supplier	A18SE (NE)	468	2	488000 246000
3	**Discharge Consents** Operator: Milton Keynes Borough Council Property Type: WWTW (NOT WATER CO) (NOT STP AT A PRIVATE PREMISES) Location: The Close & Latbury Hall, Latbury, Bucks. Authority: Environment Agency, Anglian Region Catchment Area: Not Supplied Reference: Pr1nfg0871 Permit Version: 1 Effective Date: 8th April 1963 Issued Date: 8th April 1963 Revocation Date: 20th February 1991 Discharge Type: Sewage Discharges - Final/Treated Effluent - Not Water Company Discharge Environment: Freshwater Stream/River Receiving Water: River Ouse **Status: Pre National Rivers Authority Legislation where issue date < 01/09/1989** Positional Accuracy: Located by supplier to within 100m	A7NE (SW)	615	2	487400 245100
4	**Discharge Consents** Operator: Anglian Water Services Limited Property Type: WWTW/SEWAGE TREATMENT WORKS (WATER COMPANY) Location: Stw - Sherington, Sherington, Newport Pagnell, Mk16 Authority: Environment Agency, Anglian Region Catchment Area: Not Supplied Reference: Aw1nf1080 Permit Version: 1 Effective Date: 13th September 1973 Issued Date: 13th September 1973 Revocation Date: 30th April 1992 Discharge Type: Unknown Discharge Environment: Freshwater Stream/River Receiving Water: Great Ouse River **Status: Pre National Rivers Authority Legislation where issue date < 01/09/1989** Positional Accuracy: Located by supplier to within 100m	A18SE (N)	617	2	487900 246200

Map ID	Details	Quadrant Reference (Compass Direction)	Estimated Distance From Site	Contact	NGR
5	**Discharge Consents** Operator: E J Adkins Property Type: Domestic Property (Single) Location: End Farm Sherington Water Lane, Sherington, Newport Pagnell, Bucks, Mk16 9nt Authority: Environment Agency, Anglian Region Catchment Area: Upper River Ouse Newport-Bedford Reference: Pr1nf1727 Permit Version: 1 Effective Date: 30th January 1985 Issued Date: 30th January 1985 Revocation Date: 24th March 1992 Discharge Type: Sewage Discharges - Final/Treated Effluent - Not Water Company Discharge Environment: Freshwater Stream/River Receiving Water: Trib River Great Ouse **Status: Pre National Rivers Authority Legislation where issue date < 01/09/1989** Positional Accuracy: Located by supplier to within 100m	A18NE (N)	701	2	487800 246300
6	**Discharge Consents** Operator: Mr J S Madell Property Type: Domestic Property (Single) Location: Sherington Brdg Lodge Sherington, Newport Pagnall, Bucks, Mk16 9ja Authority: Environment Agency, Anglian Region Catchment Area: Upper River Ouse Newport-Bedford Reference: Pr1nf1726 Permit Version: 2 Effective Date: 25th March 1992 Issued Date: 25th March 1992 Revocation Date: Not Supplied Discharge Type: Sewage Discharges - Final/Treated Effluent - Not Water Company Discharge Environment: Freshwater Stream/River Receiving Water: River Gt Ouse **Status: Post National Rivers Authority Legislation where issue date > 31/08/1989** Positional Accuracy: Located by supplier to within 10m	A14SE (E)	739	2	488476 245432
7	**Discharge Consents** Operator: Anglian Water Services Limited Property Type: WWTW/SEWAGE TREATMENT WORKS (WATER COMPANY) Location: Cotton Valley Water Recycling Ctr Tongwell Street, Fox Milne, Milton Keynes, Buckinghamshire, Mk15 0sb Authority: Environment Agency, Anglian Region Catchment Area: River Ouzel (Willen) Reference: Awcnf10296 Permit Version: 2 Effective Date: 1st January 1999 Issued Date: 24th December 1998 Revocation Date: 24th July 2006 Discharge Type: Sewage Discharges - Final/Treated Effluent - Water Company Discharge Environment: Freshwater Stream/River Receiving Water: River Great Ouse/River Ouzel **Status: Modified (Water Resources Act 1991, Schedule 10 as amended by Environment Act 1995)** Positional Accuracy: Located by supplier to within 10m	A9NW (SE)	746	2	488410 245240
7	**Discharge Consents** Operator: Anglian Water Services Limited Property Type: WWTW/SEWAGE TREATMENT WORKS (WATER COMPANY) Location: Cotton Valley Water Recycling Ctr Tongwell Street, Fox Milne, Milton Keynes, Buckinghamshire, Mk15 0sb Authority: Environment Agency, Anglian Region Catchment Area: River Ouzel (Willen) Reference: Awcnf10296 Permit Version: 1 Effective Date: 16th December 1996 Issued Date: 17th December 1996 Revocation Date: 31st December 1998 Discharge Type: Sewage Discharges - Final/Treated Effluent - Water Company Discharge Environment: Freshwater Stream/River Receiving Water: River Great Ouse/River Ouzel **Status: New Consent (Water Resources Act 1991, Section 88 & Schedule 10 as amended by Environment Act 1995)** Positional Accuracy: Located by supplier to within 10m	A9NW (SE)	746	2	488410 245240

Map ID	Details	Quadrant Reference (Compass Direction)	Estimated Distance From Site	Contact	NGR
7	**Discharge Consents** Operator: Anglian Water Services Limited Property Type: WWTW/SEWAGE TREATMENT WORKS (WATER COMPANY) Location: Cotton Valley Water Recycling Ctr Tongwell Street, Fox Milne, Milton Keynes, Buckinghamshire, Mk15 0sb Authority: Environment Agency, Anglian Region Catchment Area: River Ouzel (Willen) Reference: Awcnf10296 Permit Version: 7 Effective Date: 3rd April 2020 Issued Date: 3rd April 2020 Revocation Date: Not Supplied Discharge Type: Sewage Discharges - Final/Treated Effluent - Water Company Discharge Environment: Freshwater Stream/River Receiving Water: River Great Ouse/River Ouzel **Status: Varied under EPR 2010** Positional Accuracy: Located by supplier to within 10m	A9NW (SE)	756	2	488410 245220
7	**Discharge Consents** Operator: Anglian Water Services Limited Property Type: WWTW/SEWAGE TREATMENT WORKS (WATER COMPANY) Location: Cotton Valley Water Recycling Ctr Tongwell Street, Fox Milne, Milton Keynes, Buckinghamshire, Mk15 0sb Authority: Environment Agency, Anglian Region Catchment Area: River Ouzel (Willen) Reference: Awcnf10296 Permit Version: 6 Effective Date: 14th July 2015 Issued Date: 14th July 2015 Revocation Date: 2nd April 2020 Discharge Type: Sewage Discharges - Final/Treated Effluent - Water Company Discharge Environment: Freshwater Stream/River Receiving Water: River Great Ouse/River Ouzel **Status: Varied under EPR 2010** Positional Accuracy: Located by supplier to within 10m	A9NW (SE)	759	2	488414 245222
8	**Discharge Consents** Operator: Anglian Water Services Limited Property Type: WWTW/SEWAGE TREATMENT WORKS (WATER COMPANY) Location: Cotton Valley Water Recycling Ctr Tongwell Street, Fox Milne, Milton Keynes, Buckinghamshire, Mk15 0sb Authority: Environment Agency, Anglian Region Catchment Area: River Ouzel (Willen) Reference: Awcnf10296 Permit Version: 5 Effective Date: 1st April 2009 Issued Date: 14th October 2008 Revocation Date: 13th July 2015 Discharge Type: Sewage Discharges - Final/Treated Effluent - Water Company Discharge Environment: Freshwater Stream/River Receiving Water: River Great Ouse/River Ouzel **Status: Modified (Water Resources Act 1991, Schedule 10 as amended by Environment Act 1995)** Positional Accuracy: Located by supplier to within 10m	A9NW (SE)	777	2	488410 245180
8	**Discharge Consents** Operator: Anglian Water Services Limited Property Type: WWTW/SEWAGE TREATMENT WORKS (WATER COMPANY) Location: Cotton Valley Water Recycling Ctr Tongwell Street, Fox Milne, Milton Keynes, Buckinghamshire, Mk15 0sb Authority: Environment Agency, Anglian Region Catchment Area: River Ouzel (Willen) Reference: Awcnf10296 Permit Version: 4 Effective Date: 9th May 2008 Issued Date: 25th July 2006 Revocation Date: 31st March 2009 Discharge Type: Sewage Discharges - Final/Treated Effluent - Water Company Discharge Environment: Freshwater Stream/River Receiving Water: River Great Ouse/River Ouzel **Status: Modified (Water Resources Act 1991, Schedule 10 as amended by Environment Act 1995)** Positional Accuracy: Located by supplier to within 10m	A9NW (SE)	777	2	488410 245180

Map ID	Details	Quadrant Reference (Compass Direction)	Estimated Distance From Site	Contact	NGR
8	**Discharge Consents** Operator: Anglian Water Services Ltd. Property Type: Not Supplied Location: Cotton Valley Stw, Milton Keynes, Bucks Authority: Environment Agency, Anglian Region Catchment Area: River Ouzel (Willen) Reference: Awcnf10296 Permit Version: 3 Effective Date: 10th September 1999 Issued Date: 16th December 1996 Revocation Date: Not Supplied Discharge Type: Sewage Discharges - Final/Treated Effluent - Water Company Discharge Environment: Freshwater Stream/River Receiving Water: Neck Pit Lagoon River Great Ou **Status:** **Post National Rivers Authority Legislation where issue date > 31/08/1989** Positional Accuracy: Located by supplier to within 10m	A9NW (SE)	777	2	488410 245180
9	**Discharge Consents** Operator: Mr J S Madell Property Type: Domestic Property (Single) Location: Sherington Brdg Lodge Sherington, Newport Pagnall, Bucks, Mk16 9ja Authority: Environment Agency, Anglian Region Catchment Area: Upper River Ouse Newport-Bedford Reference: Pr1nf1726 Permit Version: 1 Effective Date: 30th January 1985 Issued Date: 30th January 1985 Revocation Date: 24th March 1992 Discharge Type: Sewage Discharges - Final/Treated Effluent - Not Water Company Discharge Environment: Freshwater Stream/River Receiving Water: River Great Ouse **Status:** **Pre National Rivers Authority Legislation where issue date < 01/09/1989** Positional Accuracy: Located by supplier to within 100m	A14SE (E)	802	2	488500 245300
10	**Discharge Consents** Operator: E J Adkins Property Type: Domestic Property (Single) Location: End Farm Sherington Water Lane, Sherington, Newport Pagnell, Bucks, Mk16 9nt Authority: Environment Agency, Anglian Region Catchment Area: Upper River Ouse Newport-Bedford Reference: Pr1nf1727 Permit Version: 2 Effective Date: 25th March 1992 Issued Date: 25th March 1992 Revocation Date: Not Supplied Discharge Type: Sewage Discharges - Final/Treated Effluent - Not Water Company Discharge Environment: Freshwater Stream/River Receiving Water: Trib River Gt Ouse **Status:** **Post National Rivers Authority Legislation where issue date > 31/08/1989** Positional Accuracy: Located by supplier to within 10m	A18NE (N)	826	2	487895 246414
11	**Discharge Consents** Operator: Anglian Water Services Limited Property Type: STORM TANK/CSO ON SEWERAGE NETWORK (WATER COMPANY) Location: Water Lane Cso, Sherington Sherington, Milton Keynes, Bucks, Mk16 9ns Authority: Environment Agency, Anglian Region Catchment Area: Not Given Reference: Awcnf11337 Permit Version: 1 Effective Date: 11th July 1996 Issued Date: 11th July 1996 Revocation Date: Not Supplied Discharge Type: Sewage Discharges - Stw Storm Overflow/Storm Tank - Water Company Discharge Environment: Freshwater Stream/River Receiving Water: Tributary River Great Ouse **Status:** **Post National Rivers Authority Legislation where issue date > 31/08/1989** Positional Accuracy: Located by supplier to within 100m	A19SE (NE)	939	2	488470 246210
	Nearest Surface Water Feature	A13NE (NE)	136	-	487873 245671

Map ID	Details	Quadrant Reference (Compass Direction)	Estimated Distance From Site	Contact	NGR
12	**Pollution Incidents to Controlled Waters** Property Type: Not Given Location: Bedford District Authority: Environment Agency, Anglian Region Pollutant: Unknown Note: River Ouse Incident Date: 22nd May 1992 Incident Reference: 1523 Catchment Area: Not Given Receiving Water: Freshwater Stream/River Cause of Incident: Unknown Incident Severity: Category 3 - Minor Incident Positional Accuracy: Located by supplier to within 100m	A18SE (N)	402	2	487800 246000
13	**Pollution Incidents to Controlled Waters** Property Type: Not Given Location: Bedford District Authority: Environment Agency, Anglian Region Pollutant: Miscellaneous - Other Note: River Ouse Incident Date: 2nd June 1997 Incident Reference: 3727 Catchment Area: Not Given Receiving Water: Freshwater Stream/River Cause of Incident: Other Cause Incident Severity: Category 3 - Minor Incident Positional Accuracy: Located by supplier to within 100m	A18SW (N)	425	2	487600 245995
13	**Pollution Incidents to Controlled Waters** Property Type: Not Given Location: COATES Authority: Environment Agency, Anglian Region Pollutant: Miscellaneous - Other Note: River Ouse Incident Date: 2nd June 1997 Incident Reference: 3727 Catchment Area: Ouse Receiving Water: Freshwater Stream/River Cause of Incident: Other Cause Incident Severity: Category 3 - Minor Incident Positional Accuracy: Located by supplier to within 100m	A18SW (N)	430	2	487600 246000
14	**Pollution Incidents to Controlled Waters** Property Type: Water Company Sewage: Sewage Treatment Works Location: Bedford District Authority: Environment Agency, Anglian Region Pollutant: Sewage - Treated Effluent Note: River Ouse Incident Date: 8th April 1996 Incident Reference: 3164 Catchment Area: Not Given Receiving Water: Freshwater Stream/River Cause of Incident: Other Cause Incident Severity: Category 3 - Minor Incident Positional Accuracy: Located by supplier to within 100m	A14SW (E)	674	2	488400 245400
15	**Pollution Incidents to Controlled Waters** Property Type: Food industry Location: Bedford District, TONGWELL Authority: Environment Agency, Anglian Region Pollutant: Miscellaneous - Unknown Note: Tongwell Brook Incident Date: 24th February 1999 Incident Reference: 4464 Catchment Area: Not Given Receiving Water: Freshwater Stream/River Cause of Incident: Unknown Incident Severity: Category 2 - Significant Incident Positional Accuracy: Located by supplier to within 100m	A12SW (W)	815	2	487000 245300
16	**Pollution Incidents to Controlled Waters** Property Type: Beef Cattle Location: Bedford District Authority: Environment Agency, Anglian Region Pollutant: Organic Wastes: Cattle Manure (solid) Note: Tributary River Ouse Incident Date: 15th March 1994 Incident Reference: 2186 Catchment Area: Not Given Receiving Water: Freshwater Stream/River Cause of Incident: Other Cause Incident Severity: Category 2 - Significant Incident Positional Accuracy: Located by supplier to within 100m	A14NE (E)	849	2	488600 245700

Map ID	Details	Quadrant Reference (Compass Direction)	Estimated Distance From Site	Contact	NGR
17	**Pollution Incidents to Controlled Waters** Property Type: Not Given Location: Bedford District Authority: Environment Agency, Anglian Region Pollutant: Unknown Note: Sherington Brook Incident Date: 2nd January 1992 Incident Reference: 1361 Catchment Area: Not Given Receiving Water: Freshwater Stream/River Cause of Incident: Unknown Incident Severity: Category 2 - Significant Incident Positional Accuracy: Located by supplier to within 100m	A19NW (NE)	967	2	488300 246400
	River Quality Name: Ouse GQA Grade: River Quality B Reach: Sherington Bridge...Sherington Estimated Distance (km): 1 Flow Rate: Flow less than 10 cumecs Flow Type: River Year: 2000	A13NE (NE)	130	2	487864 245673
	River Quality Name: Ouse GQA Grade: River Quality B Reach: Sherington.... Tyringham Hall Estimated Distance (km): 3.5 Flow Rate: Flow less than 10 cumecs Flow Type: River Year: 2000	A13NE (N)	329	2	487780 245929
	River Quality Name: Ouse GQA Grade: River Quality B Reach: Tickford Abbey...Sherrington Bridge Estimated Distance (km): 1 Flow Rate: Flow less than 5 cumecs Flow Type: River Year: 2000	A14SW (SE)	692	2	488391 245324
	River Quality Name: Ouse GQA Grade: River Quality B Reach: Motel ..... Tickford Abbey Estimated Distance (km): 5 Flow Rate: Flow less than 5 cumecs Flow Type: River Year: 2000	A7NE (SW)	720	2	487169 245186
18	**River Quality Biology Sampling Points** Name: Ouse Reach: Sherington To Tyringham Hall Estimated Distance: 3.50 Positional Accuracy: Located by supplier to within 100m Year: 1990 GQA Grade: River Quality Biology GQA Grade A - Very Good Year: 1995 GQA Grade: River Quality Biology GQA Grade A - Very Good Year: 2000 GQA Grade: River Quality Biology GQA Grade A - Very Good Year: 2002 GQA Grade: River Quality Biology GQA Grade A - Very Good Year: 2003 GQA Grade: River Quality Biology GQA Grade A - Very Good Year: 2004 GQA Grade: River Quality Biology GQA Grade B - Good Year: 2005 GQA Grade: River Quality Biology GQA Grade B - Good Year: 2006 GQA Grade: River Quality Biology GQA Grade B - Good Year: 2007 GQA Grade: River Quality Biology GQA Grade B - Good Year: 2008 GQA Grade: River Quality Biology GQA Grade B - Good Year: 2009 GQA Grade: River Quality Biology GQA Grade B - Good	A18SE (N)	402	2	487800 246000

Map ID	Details	Quadrant Reference (Compass Direction)	Estimated Distance From Site	Contact	NGR
19	**River Quality Biology Sampling Points** Name: Ouse Reach: Sherington Bridge To Sherington Estimated Distance: 1.00 Positional Accuracy: Located by supplier to within 100m Year: 1990 GQA Grade: River Quality Biology GQA Grade A - Very Good Year: 1995 GQA Grade: River Quality Biology GQA Grade A - Very Good Year: 2000 GQA Grade: River Quality Biology GQA Grade A - Very Good Year: 2002 GQA Grade: River Quality Biology GQA Grade A - Very Good Year: 2003 GQA Grade: River Quality Biology GQA Grade A - Very Good Year: 2004 GQA Grade: River Quality Biology GQA Grade B - Good Year: 2005 GQA Grade: River Quality Biology GQA Grade B - Good Year: 2006 GQA Grade: River Quality Biology GQA Grade B - Good Year: 2007 GQA Grade: River Quality Biology GQA Grade B - Good Year: 2008 GQA Grade: River Quality Biology GQA Grade B - Good Year: 2009 GQA Grade: River Quality Biology GQA Grade B - Good	A14SE (E)	802	2	488500 245300
20	**Substantiated Pollution Incident Register** Authority: Environment Agency - Anglian Region, Central Area Incident Date: 18th December 2004 Incident Reference: 283748 Water Impact: Category 2 - Significant Incident Air Impact: Category 4 - No Impact Land Impact: Category 4 - No Impact Positional Accuracy: Located by supplier to within 10m Pollutant: Pollutant Not Identified: Not Identified	A9NW (SE)	797	2	488419 245157
21	**Water Abstractions** Operator: J W Cook And Son Licence Number: 6/33/05/#s/049 Permit Version: Not Supplied Location: River Ouse Near Sherington Brook, NEWPORT PAGNELL, Buckinghamshire Authority: Environment Agency, Anglian Region Abstraction: Spray Irrigation Abstraction Type: Not Supplied Source: Stream Daily Rate (m3): 23 Yearly Rate (m3): 1136500 Details: Status: Perpetuity Authorised Start: Not Supplied Authorised End: Not Supplied Permit Start Date: Not Supplied Permit End Date: Not Supplied Positional Accuracy: Located by supplier to within 10m	A13SE (E)	226	2	487980 245570
21	**Water Abstractions** Operator: Shires Farms Licence Number: 6/33/05/*S/0049 Permit Version: 101 Location: River Ouse Newport Pagnell Authority: Environment Agency, Anglian Region Abstraction: General Agriculture: Spray Irrigation - Direct Abstraction Type: Water may be abstracted from a river or stream reach, or a row of wellpoints Source: Surface Daily Rate (m3): Not Supplied Yearly Rate (m3): Not Supplied Details: Not Supplied Authorised Start: 01 April Authorised End: 30 September Permit Start Date: 15th March 2016 Permit End Date: Not Supplied Positional Accuracy: Located by supplier to within 100m	A13SE (E)	244	2	488000 245600

Map ID	Details	Quadrant Reference (Compass Direction)	Estimated Distance From Site	Contact	NGR
21	**Water Abstractions** Operator: J W Cook & Son Licence Number: 6/33/05/*S/0049 Permit Version: 100 Location: River Ouse Newport Pagnell Authority: Environment Agency, Anglian Region Abstraction: General Agriculture: Spray Irrigation - Direct Abstraction Type: Water may be abstracted from a river or stream reach, or a row of wellpoints Source: Surface Daily Rate (m3): 23 Yearly Rate (m3): 1136500 Details: Not Supplied Authorised Start: 01 April Authorised End: 30 September Permit Start Date: 1st April 1992 Permit End Date: Not Supplied Positional Accuracy: Located by supplier to within 10m	A13SE (E)	244	2	488000 245600
22	**Water Abstractions** Operator: Messrs Turneys Licence Number: 6/33/05/*s/014 Permit Version: Not Supplied Location: River Ouse, LATHBURY Authority: Environment Agency, Anglian Region Abstraction: Spray Irrigation Abstraction Type: Not Supplied Source: Stream Daily Rate (m3): 73 Yearly Rate (m3): 2327500 Details: Status: Revoked Authorised Start: Not Supplied Authorised End: Not Supplied Permit Start Date: Not Supplied Permit End Date: Not Supplied Positional Accuracy: Located by supplier to within 10m	A14SW (E)	676	2	488400 245395
22	**Water Abstractions** Operator: J W Cook And Son Licence Number: 6/33/05/#s/049 Permit Version: Not Supplied Location: River Ouse Near Sherington Brook, NEWPORT PAGNELL, Buckinghamshire Authority: Environment Agency, Anglian Region Abstraction: Spray Irrigation Abstraction Type: Not Supplied Source: Stream Daily Rate (m3): 23 Yearly Rate (m3): 1136500 Details: Status: Perpetuity Authorised Start: Not Supplied Authorised End: Not Supplied Permit Start Date: Not Supplied Permit End Date: Not Supplied Positional Accuracy: Located by supplier to within 10m	A14SW (E)	681	2	488390 245350
23	**Water Abstractions** Operator: S.C.F. Allen, Licence Number: 6/33/05/*s/023 Permit Version: Not Supplied Location: River Ouse, Sherington Bridge Large Farm, NEWPORT PAGNELL Authority: Environment Agency, Anglian Region Abstraction: Spray Irrigation Abstraction Type: Not Supplied Source: Stream Daily Rate (m3): 2 Yearly Rate (m3): 90920 Details: Status: Revoked Authorised Start: Not Supplied Authorised End: Not Supplied Permit Start Date: Not Supplied Permit End Date: Not Supplied Positional Accuracy: Located by supplier to within 10m	A7NE (SW)	749	2	487200 245100

Map ID	Details	Quadrant Reference (Compass Direction)	Estimated Distance From Site	Contact	NGR
24	**Water Abstractions** Operator: S C F Allen Licence Number: 6/33/11/*g/131 Permit Version: Not Supplied Location: Well At Sherington Bridge Lodge Farm, SHERINGTON Authority: Environment Agency, Anglian Region Abstraction: Spray Irrigation Abstraction Type: Not Supplied Source: Well And Borehole Daily Rate (m3): 1 Yearly Rate (m3): 22730 Details: Great Oolite; Status: Revoked Authorised Start: Not Supplied Authorised End: Not Supplied Permit Start Date: Not Supplied Permit End Date: Not Supplied Positional Accuracy: Located by supplier to within 10m	A14SE (E)	770	2	488500 245400
25	**Water Abstractions** Operator: E J Adkins Licence Number: 6/33/11/*g/031 Permit Version: Not Supplied Location: Well At, SHERINGTON, Buckinhamshire Authority: Environment Agency, Anglian Region Abstraction: Domestic & Agriculture Abstraction Type: Not Supplied Source: Well And Borehole Daily Rate (m3): 0 Yearly Rate (m3): 1640 Details: Great Oolite; Status: Revoked Authorised Start: Not Supplied Authorised End: Not Supplied Permit Start Date: Not Supplied Permit End Date: Not Supplied Positional Accuracy: Located by supplier to within 10m	A18NE (N)	813	2	487900 246400
26	**Water Abstractions** Operator: J W Cook And Son Licence Number: 6/33/05/#s/049 Permit Version: Not Supplied Location: River Ouse At, , NEWPORT PAGNELL, Buckinghamshire Authority: Environment Agency, Anglian Region Abstraction: Spray Irrigation Abstraction Type: Not Supplied Source: Stream Daily Rate (m3): 23 Yearly Rate (m3): 1136500 Details: Status: Perpetuity Authorised Start: Not Supplied Authorised End: Not Supplied Permit Start Date: Not Supplied Permit End Date: Not Supplied Positional Accuracy: Located by supplier to within 10m	A7SE (SW)	882	2	487400 244795
27	**Water Abstractions** Operator: G F X Hartigan Ltd Licence Number: 6/33/11/*g/160 Permit Version: Not Supplied Location: Pond , NEWPORT PAGNELL Authority: Environment Agency, Anglian Region Abstraction: Sand And Gravel Washing Abstraction Type: Not Supplied Source: Catchpit, Catchment Tank or Collecting Tank Daily Rate (m3): 91 Yearly Rate (m3): 363600 Details: Great Oolite; Status: Revoked Authorised Start: Not Supplied Authorised End: Not Supplied Permit Start Date: Not Supplied Permit End Date: Not Supplied Positional Accuracy: Located by supplier to within 10m	A9SW (SE)	951	2	488400 244900

Map ID	Details	Quadrant Reference (Compass Direction)	Estimated Distance From Site	Contact	NGR
28	**Water Abstractions** Operator: G F X Hartigan Ltd Licence Number: 6/33/11/*g/032 Permit Version: Not Supplied Location: Abstraction Point Gravel Pit, LATHBURY Authority: Environment Agency, Anglian Region Abstraction: Cooling Abstraction Type: Not Supplied Source: Catchpit, Catchment Tank or Collecting Tank Daily Rate (m3): 91 Yearly Rate (m3): 363630 Details: Great Oolite; Status: Revoked Authorised Start: Not Supplied Authorised End: Not Supplied Permit Start Date: Not Supplied Permit End Date: Not Supplied Positional Accuracy: Located by supplier to within 10m	A9SW (SE)	968	2	488300 244800
29	**Water Abstractions** Operator: Shires Farms Licence Number: 6/33/05/*S/0049 Permit Version: 101 Location: River Ouse-Newport Pagnell Authority: Environment Agency, Anglian Region Abstraction: General Agriculture: Spray Irrigation - Direct Abstraction Type: Water may be abstracted from a river or stream reach, or a row of wellpoints Source: Surface Daily Rate (m3): Not Supplied Yearly Rate (m3): Not Supplied Details: Not Supplied Authorised Start: 01 April Authorised End: 30 September Permit Start Date: 15th March 2016 Permit End Date: Not Supplied Positional Accuracy: Located by supplier to within 100m	A7SE (S)	969	2	487400 244700
29	**Water Abstractions** Operator: J W Cook & Son Licence Number: 6/33/05/*S/0049 Permit Version: 100 Location: River Ouse-Newport Pagnell Authority: Environment Agency, Anglian Region Abstraction: General Agriculture: Spray Irrigation - Direct Abstraction Type: Water may be abstracted from a river or stream reach, or a row of wellpoints Source: Surface Daily Rate (m3): 23 Yearly Rate (m3): 1136500 Details: Not Supplied Authorised Start: 01 April Authorised End: 30 September Permit Start Date: 1st April 1992 Permit End Date: Not Supplied Positional Accuracy: Located by supplier to within 100m	A7SE (S)	969	2	487400 244700
	Water Abstractions Operator: Messrs Turneys Licence Number: 6/33/05/*s/014 Permit Version: Not Supplied Location: River Ouse, LATHBURY Authority: Environment Agency, Anglian Region Abstraction: Spray Irrigation Abstraction Type: Not Supplied Source: Stream Daily Rate (m3): 73 Yearly Rate (m3): 2327500 Details: Status: Revoked Authorised Start: Not Supplied Authorised End: Not Supplied Permit Start Date: Not Supplied Permit End Date: Not Supplied Positional Accuracy: Located by supplier to within 10m	A17NE (NW)	1058	2	487200 246500

Map ID	Details	Quadrant Reference (Compass Direction)	Estimated Distance From Site	Contact	NGR
	Water Abstractions Operator: J W Cook And Son Licence Number: 6/33/05/*s/008 Permit Version: Not Supplied Location: First Abstraction-River Ouse., LATHBURY Authority: Environment Agency, Anglian Region Abstraction: Spray Irrigation Abstraction Type: Not Supplied Source: Stream Daily Rate (m3): 3 Yearly Rate (m3): 81830 Details: Status: Revoked Authorised Start: Not Supplied Authorised End: Not Supplied Permit Start Date: Not Supplied Permit End Date: Not Supplied Positional Accuracy: Located by supplier to within 10m	A11SE (W)	1261	2	486500 245500
	Water Abstractions Operator: Messrs Turneys Licence Number: 6/33/05/*s/014 Permit Version: Not Supplied Location: Two Lengths Of The River Ouse, LATHBURY Authority: Environment Agency, Anglian Region Abstraction: Spray Irrigation Abstraction Type: Not Supplied Source: Stream Daily Rate (m3): 73 Yearly Rate (m3): 2327500 Details: Status: Revoked Authorised Start: Not Supplied Authorised End: Not Supplied Permit Start Date: Not Supplied Permit End Date: Not Supplied Positional Accuracy: Located by supplier to within 10m	A11NW (W)	1372	2	486400 245800
	Water Abstractions Operator: R & P Robeson Licence Number: 6/33/11/*G/0057 Permit Version: 100 Location: Spring At Tyringham Authority: Environment Agency, Anglian Region Abstraction: Private Water Undertaking: General Use (Medium Loss) Abstraction Type: Water may be abstracted from a single point Source: Groundwater Daily Rate (m3): Not Supplied Yearly Rate (m3): Not Supplied Details: Status: Perpetuity Authorised Start: 01 January Authorised End: 31 December Permit Start Date: 1st April 2008 Permit End Date: Not Supplied Positional Accuracy: Located by supplier to within 100m	A17NW (NW)	1381	2	486805 246600
	Water Abstractions Operator: MessrsMessrs Al Aj Chapman & De Rothschild Licence Number: 6/33/11/*G/0057 Permit Version: 101 Location: Spring At Tyringham Authority: Environment Agency, Anglian Region Abstraction: General Farming And Domestic Abstraction Type: Water may be abstracted from a single point Source: Groundwater Daily Rate (m3): Not Supplied Yearly Rate (m3): Not Supplied Details: Not Supplied Authorised Start: 01 January Authorised End: 31 December Permit Start Date: 29th September 2018 Permit End Date: Not Supplied Positional Accuracy: Located by supplier to within 100m	A17NW (NW)	1384	2	486800 246600

Map ID	Details	Quadrant Reference (Compass Direction)	Estimated Distance From Site	Contact	NGR
	Water Abstractions Operator: MessrsMessrs Al Aj Chapman & De Rothschild Licence Number: 6/33/11/*G/0057 Permit Version: 101 Location: Spring At Tyringham Authority: Environment Agency, Anglian Region Abstraction: Private Water Undertaking: General Use (Medium Loss) Abstraction Type: Water may be abstracted from a single point Source: Groundwater Daily Rate (m3): Not Supplied Yearly Rate (m3): Not Supplied Details: Not Supplied Authorised Start: 01 January Authorised End: 31 December Permit Start Date: 29th September 2018 Permit End Date: Not Supplied Positional Accuracy: Located by supplier to within 100m	A17NW (NW)	1384	2	486800 246600
	Water Abstractions Operator: R & P Robeson Licence Number: 6/33/11/*G/0057 Permit Version: 100 Location: Spring At Tyringham Authority: Environment Agency, Anglian Region Abstraction: General Farming And Domestic Abstraction Type: Water may be abstracted from a single point Source: Groundwater Daily Rate (m3): Not Supplied Yearly Rate (m3): Not Supplied Details: Status: Perpetuity Authorised Start: 01 January Authorised End: 31 December Permit Start Date: 1st April 2008 Permit End Date: Not Supplied Positional Accuracy: Located by supplier to within 100m	A17NW (NW)	1384	2	486805 246605
	Water Abstractions Operator: R L M & P D Robeson Licence Number: 6/33/11/*g/057 Permit Version: Not Supplied Location: Spring At, TYRINGHAM Authority: Environment Agency, Anglian Region Abstraction: Unspecified Abstraction Type: Not Supplied Source: Groundwater Daily Rate (m3): 12 Yearly Rate (m3): 66540 Details: Status: Perpetuity Authorised Start: Not Supplied Authorised End: Not Supplied Permit Start Date: Not Supplied Permit End Date: Not Supplied Positional Accuracy: Located by supplier to within 100m	A17NW (NW)	1388	2	486800 246605
	Water Abstractions Operator: G R Peirson Licence Number: 6/33/05/*s/010 Permit Version: Not Supplied Location: River Great Ouse, NEWPORT PAGNELL Authority: Environment Agency, Anglian Region Abstraction: Spray Irrigation Abstraction Type: Not Supplied Source: Stream Daily Rate (m3): 0 Yearly Rate (m3): 910 Details: Status: Revoked Authorised Start: Not Supplied Authorised End: Not Supplied Permit Start Date: Not Supplied Permit End Date: Not Supplied Positional Accuracy: Located by supplier to within 10m	A3SW (S)	1410	2	487600 244200

Map ID	Details	Quadrant Reference (Compass Direction)	Estimated Distance From Site	Contact	NGR
	Water Abstractions Operator: J W Cook And Son Licence Number: 6/33/05/#s/049 Permit Version: Not Supplied Location: River Ouse Nr, Sherington Br, NEWPORT PAGNELL, Buckinghamshire Authority: Environment Agency, Anglian Region Abstraction: Spray Irrigation Abstraction Type: Not Supplied Source: Stream Daily Rate (m3): 23 Yearly Rate (m3): 1136500 Details: Status: Perpetuity Authorised Start: Not Supplied Authorised End: Not Supplied Permit Start Date: Not Supplied Permit End Date: Not Supplied Positional Accuracy: Located by supplier to within 10m	A3SE (S)	1477	2	487800 244125
	Water Abstractions Operator: J W Cook & Son Licence Number: 6/33/05/*G/0007 Permit Version: 100 Location: Borehole Near Quarryhall Farm Authority: Environment Agency, Anglian Region Abstraction: General Farming And Domestic Abstraction Type: Water may be abstracted from a single point Source: Groundwater Daily Rate (m3): Not Supplied Yearly Rate (m3): Not Supplied Details: Great Oolite; Status: Perpetuity Authorised Start: 01 January Authorised End: 31 December Permit Start Date: 1st May 1967 Permit End Date: Not Supplied Positional Accuracy: Located by supplier to within 10m	A11NW (W)	1488	2	486300 245900
	Water Abstractions Operator: Messrs Turneys Licence Number: 6/33/05/*s/014 Permit Version: Not Supplied Location: Two Lengths Of The River Ouse, LATHBURY Authority: Environment Agency, Anglian Region Abstraction: Spray Irrigation Abstraction Type: Not Supplied Source: Stream Daily Rate (m3): 73 Yearly Rate (m3): 2327500 Details: Status: Revoked Authorised Start: Not Supplied Authorised End: Not Supplied Permit Start Date: Not Supplied Permit End Date: Not Supplied Positional Accuracy: Located by supplier to within 10m	A3SE (S)	1502	2	487800 244100
	Water Abstractions Operator: Taylors Mustard Limited Licence Number: 6/33/10/*g/006 Permit Version: Not Supplied Location: Well At, NEWPORT PAGNELL Authority: Environment Agency, Anglian Region Abstraction: Industrial Processing (Miscellaneous) Abstraction Type: Not Supplied Source: Well And Borehole Daily Rate (m3): 0 Yearly Rate (m3): 40900 Details: Great Oolite; Status: Revoked Authorised Start: Not Supplied Authorised End: Not Supplied Permit Start Date: Not Supplied Permit End Date: Not Supplied Positional Accuracy: Located by supplier to within 10m	(S)	1708	2	487600 243900

Map ID	Details	Quadrant Reference (Compass Direction)	Estimated Distance From Site	Contact	NGR
	Water Abstractions Operator: Bernard Crook Garden Services Ltd Licence Number: 6/33/11/*G/0097 Permit Version: 100 Location: Well At Sherington Authority: Environment Agency, Anglian Region Abstraction: General Agriculture: Spray Irrigation - Direct Abstraction Type: Water may be abstracted from a single point Source: Groundwater Daily Rate (m3): Not Supplied Yearly Rate (m3): Not Supplied Details: Great Oolite; Status: Perpetuity Authorised Start: 01 January Authorised End: 31 December Permit Start Date: 1st November 1970 Permit End Date: Not Supplied Positional Accuracy: Located by supplier to within 10m	(E)	1910	2	489600 246100
	Water Abstractions Operator: Bernard Crook Garden Services Ltd Licence Number: 6/33/11/*G/0097 Permit Version: 100 Location: Well At Sherington Authority: Environment Agency, Anglian Region Abstraction: General Agriculture: Spray Irrigation - Direct Abstraction Type: Water may be abstracted from a single point Source: Groundwater Daily Rate (m3): Not Supplied Yearly Rate (m3): Not Supplied Details: Great Oolite; Status: Perpetuity Authorised Start: 01 January Authorised End: 31 December Permit Start Date: 1st November 1970 Permit End Date: Not Supplied Positional Accuracy: Located by supplier to within 10m	(E)	1939	2	489600 246200
	Water Abstractions Operator: J W Cook And Son Licence Number: 6/33/05/*s/008 Permit Version: Not Supplied Location: First Abstraction-River Ouse., LATHBURY Authority: Environment Agency, Anglian Region Abstraction: Spray Irrigation Abstraction Type: Not Supplied Source: Stream Daily Rate (m3): 3 Yearly Rate (m3): 81830 Details: Status: Revoked Authorised Start: Not Supplied Authorised End: Not Supplied Permit Start Date: Not Supplied Permit End Date: Not Supplied Positional Accuracy: Located by supplier to within 10m	(W)	1980	2	485800 245300
	Groundwater Vulnerability Map Combined Classification: Secondary Superficial Aquifer - Medium Vulnerability Combined Vulnerability: Medium Combined Aquifer: Productive Bedrock Aquifer, Productive Superficial Aquifer Pollutant Speed: Intermediate Bedrock Flow: Well Connected Fractures Dilution: <300 mm/year Baseflow Index: 40-70% Superficial Patchiness: >90% Superficial Thickness: 3-10m Superficial Recharge: No Data	A13NE (NE)	0	3	487757 245601
	Groundwater Vulnerability - Soluble Rock Risk Classification: Significant Risk - Low Possibility	A13NE (NE)	0	3	487757 245601
	Bedrock Aquifer Designations Aquifer Designation: Principal Aquifer	A13NE (NE)	0	3	487757 245601
	Superficial Aquifer Designations Aquifer Designation: Secondary Aquifer - A	A13NE (NE)	0	3	487757 245601

Map ID	Details	Quadrant Reference (Compass Direction)	Estimated Distance From Site	Contact	NGR
	Extreme Flooding from Rivers or Sea without Defences Type: Extent of Extreme Flooding from Rivers or Sea without Defences Flood Plain Type: Fluvial Events Boundary Accuracy: As Supplied	A13NE (NE)	85	2	487830 245643
	Extreme Flooding from Rivers or Sea without Defences Type: Extent of Extreme Flooding from Rivers or Sea without Defences Flood Plain Type: Fluvial Models and Fluvial Events Boundary Accuracy: As Supplied	A13NE (NE)	106	2	487851 245649
	Extreme Flooding from Rivers or Sea without Defences Type: Extent of Extreme Flooding from Rivers or Sea without Defences Flood Plain Type: Fluvial Models Boundary Accuracy: As Supplied	A13SE (E)	114	2	487871 245599
	Flooding from Rivers or Sea without Defences Type: Extent of Flooding from Rivers or Sea without Defences Flood Plain Type: Fluvial Models Boundary Accuracy: As Supplied	A13NE (NE)	106	2	487851 245649
	Areas Benefiting from Flood Defences None				
	Flood Water Storage Areas None				
	Flood Defences None				
30	**OS Water Network Lines** Watercourse Form: Inland river Watercourse Length: 265.8 Watercourse Level: On ground surface Permanent: True Watercourse Name: River Great Ouse Catchment Name: Cam Ely Ouse and South Level Primacy: 1	A13NE (NE)	145	4	487881 245675
31	**OS Water Network Lines** Watercourse Form: Inland river Watercourse Length: 71.1 Watercourse Level: On ground surface Permanent: True Watercourse Name: Not Supplied Catchment Name: Cam Ely Ouse and South Level Primacy: 1	A13SE (E)	202	4	487959 245599
32	**OS Water Network Lines** Watercourse Form: Inland river Watercourse Length: 273.4 Watercourse Level: On ground surface Permanent: True Watercourse Name: River Great Ouse Catchment Name: Cam Ely Ouse and South Level Primacy: 1	A13NE (E)	206	4	487962 245611
33	**OS Water Network Lines** Watercourse Form: Inland river Watercourse Length: 343.8 Watercourse Level: On ground surface Permanent: True Watercourse Name: Not Supplied Catchment Name: Cam Ely Ouse and South Level Primacy: 1	A13SE (E)	211	4	487958 245541
34	**OS Water Network Lines** Watercourse Form: Inland river Watercourse Length: 118.6 Watercourse Level: On ground surface Permanent: True Watercourse Name: Not Supplied Catchment Name: Cam Ely Ouse and South Level Primacy: 1	A13NE (N)	242	4	487760 245842
35	**OS Water Network Lines** Watercourse Form: Inland river Watercourse Length: 368.2 Watercourse Level: On ground surface Permanent: True Watercourse Name: Not Supplied Catchment Name: Cam Ely Ouse and South Level Primacy: 1	A13NE (NE)	251	4	487941 245771

Map ID	Details	Quadrant Reference (Compass Direction)	Estimated Distance From Site	Contact	NGR
36	**OS Water Network Lines** Watercourse Form: Inland river Watercourse Length: 301.6 Watercourse Level: On ground surface Permanent: True Watercourse Name: River Great Ouse Catchment Name: Cam Ely Ouse and South Level Primacy: 1	A13NE (NE)	254	4	487934 245783
37	**OS Water Network Lines** Watercourse Form: Inland river Watercourse Length: 65.2 Watercourse Level: On ground surface Permanent: True Watercourse Name: Not Supplied Catchment Name: Cam Ely Ouse and South Level Primacy: 1	A18SW (N)	351	4	487710 245948
38	**OS Water Network Lines** Watercourse Form: Inland river Watercourse Length: 26.2 Watercourse Level: On ground surface Permanent: True Watercourse Name: Not Supplied Catchment Name: Cam Ely Ouse and South Level Primacy: 1	A18SW (N)	351	4	487710 245948
39	**OS Water Network Lines** Watercourse Form: Inland river Watercourse Length: 9.3 Watercourse Level: Underground Permanent: True Watercourse Name: Not Supplied Catchment Name: Cam Ely Ouse and South Level Primacy: 1	A18SW (N)	360	4	487733 245959
40	**OS Water Network Lines** Watercourse Form: Inland river Watercourse Length: 59.7 Watercourse Level: On ground surface Permanent: True Watercourse Name: Not Supplied Catchment Name: Cam Ely Ouse and South Level Primacy: 1	A18SW (N)	364	4	487741 245964
41	**OS Water Network Lines** Watercourse Form: Inland river Watercourse Length: 62.3 Watercourse Level: On ground surface Permanent: True Watercourse Name: Not Supplied Catchment Name: Cam Ely Ouse and South Level Primacy: 1	A14SW (E)	396	4	488148 245546
42	**OS Water Network Lines** Watercourse Form: Inland river Watercourse Length: 151.2 Watercourse Level: On ground surface Permanent: True Watercourse Name: River Great Ouse Catchment Name: Cam Ely Ouse and South Level Primacy: 1	A18SE (N)	402	4	487787 246001
43	**OS Water Network Lines** Watercourse Form: Inland river Watercourse Length: 179.8 Watercourse Level: On ground surface Permanent: True Watercourse Name: Not Supplied Catchment Name: Cam Ely Ouse and South Level Primacy: 1	A18SW (N)	408	4	487664 245997
44	**OS Water Network Lines** Watercourse Form: Inland river Watercourse Length: 113.3 Watercourse Level: On ground surface Permanent: True Watercourse Name: River Great Ouse Catchment Name: Cam Ely Ouse and South Level Primacy: 1	A14SW (E)	446	4	488192 245507

Map ID	Details	Quadrant Reference (Compass Direction)	Estimated Distance From Site	Contact	NGR
45	**OS Water Network Lines** Watercourse Form: Inland river Watercourse Length: 108.6 Watercourse Level: On ground surface Permanent: True Watercourse Name: River Great Ouse Catchment Name: Cam Ely Ouse and South Level Primacy: 1	A18SW (N)	520	4	487684 246115
46	**OS Water Network Lines** Watercourse Form: Inland river Watercourse Length: 22.8 Watercourse Level: On ground surface Permanent: True Watercourse Name: River Great Ouse Catchment Name: Cam Ely Ouse and South Level Primacy: 2	A18SW (N)	522	4	487694 246118
47	**OS Water Network Lines** Watercourse Form: Inland river Watercourse Length: 363.9 Watercourse Level: On ground surface Permanent: True Watercourse Name: Not Supplied Catchment Name: Cam Ely Ouse and South Level Primacy: 1	A18SW (N)	541	4	487682 246136
48	**OS Water Network Lines** Watercourse Form: Inland river Watercourse Length: 112.9 Watercourse Level: On ground surface Permanent: True Watercourse Name: River Great Ouse Catchment Name: Cam Ely Ouse and South Level Primacy: 1	A18SW (N)	541	4	487682 246136
49	**OS Water Network Lines** Watercourse Form: Inland river Watercourse Length: 126.7 Watercourse Level: On ground surface Permanent: True Watercourse Name: River Great Ouse Catchment Name: Cam Ely Ouse and South Level Primacy: 1	A14SW (E)	544	4	488276 245437
50	**OS Water Network Lines** Watercourse Form: Inland river Watercourse Length: 167.4 Watercourse Level: On ground surface Permanent: True Watercourse Name: River Great Ouse Catchment Name: Cam Ely Ouse and South Level Primacy: 2	A14SW (E)	544	4	488276 245437
51	**OS Water Network Lines** Watercourse Form: Inland river Watercourse Length: 38.9 Watercourse Level: On ground surface Permanent: True Watercourse Name: River Great Ouse Catchment Name: Cam Ely Ouse and South Level Primacy: 1	A18SW (N)	548	4	487590 246122
52	**OS Water Network Lines** Watercourse Form: Inland river Watercourse Length: 645.8 Watercourse Level: On ground surface Permanent: True Watercourse Name: River Great Ouse Catchment Name: Cam Ely Ouse and South Level Primacy: 1	A18SW (N)	561	4	487551 246121
53	**OS Water Network Lines** Watercourse Form: Inland river Watercourse Length: 240.2 Watercourse Level: Not Supplied Permanent: True Watercourse Name: Not Supplied Catchment Name: Cam Ely Ouse and South Level Primacy: 1	A14NW (E)	565	4	488293 245777

Map ID	Details	Quadrant Reference (Compass Direction)	Estimated Distance From Site	Contact	NGR
54	**OS Water Network Lines** Watercourse Form: Inland river Watercourse Length: 168.8 Watercourse Level: On ground surface Permanent: True Watercourse Name: Not Supplied Catchment Name: Cam Ely Ouse and South Level Primacy: 1	A14NW (E)	565	4	488293 245777
55	**OS Water Network Lines** Watercourse Form: Inland river Watercourse Length: 74.6 Watercourse Level: On ground surface Permanent: True Watercourse Name: Not Supplied Catchment Name: Cam Ely Ouse and South Level Primacy: 1	A7NE (SW)	643	4	487275 245175
56	**OS Water Network Lines** Watercourse Form: Inland river Watercourse Length: 29.1 Watercourse Level: On ground surface Permanent: True Watercourse Name: Not Supplied Catchment Name: Cam Ely Ouse and South Level Primacy: 1	A7NE (SW)	660	4	487237 245196
57	**OS Water Network Lines** Watercourse Form: Inland river Watercourse Length: 569.9 Watercourse Level: On ground surface Permanent: True Watercourse Name: Not Supplied Catchment Name: Cam Ely Ouse and South Level Primacy: 1	A14SW (E)	662	4	488417 245571
58	**OS Water Network Lines** Watercourse Form: Inland river Watercourse Length: 20.8 Watercourse Level: On ground surface Permanent: True Watercourse Name: River Great Ouse Catchment Name: Cam Ely Ouse and South Level Primacy: 1	A14SW (E)	664	4	488379 245369
59	**OS Water Network Lines** Watercourse Form: Inland river Watercourse Length: 11.2 Watercourse Level: On ground surface Permanent: True Watercourse Name: Not Supplied Catchment Name: Cam Ely Ouse and South Level Primacy: 1	A7NE (SW)	668	4	487238 245181
60	**OS Water Network Lines** Watercourse Form: Inland river Watercourse Length: 311.7 Watercourse Level: On ground surface Permanent: True Watercourse Name: River Great Ouse Catchment Name: Cam Ely Ouse and South Level Primacy: 1	A12SE (SW)	669	4	487160 245300
61	**OS Water Network Lines** Watercourse Form: Inland river Watercourse Length: 298.4 Watercourse Level: On ground surface Permanent: True Watercourse Name: Not Supplied Catchment Name: Cam Ely Ouse and South Level Primacy: 1	A14SW (SE)	676	4	488343 245264
62	**OS Water Network Lines** Watercourse Form: Inland river Watercourse Length: 435.4 Watercourse Level: On ground surface Permanent: True Watercourse Name: River Great Ouse Catchment Name: Cam Ely Ouse and South Level Primacy: 1	A7NE (SW)	678	4	487234 245169

Map ID	Details	Quadrant Reference (Compass Direction)	Estimated Distance From Site	Contact	NGR
63	**OS Water Network Lines** Watercourse Form: Inland river Watercourse Length: 12.8 Watercourse Level: On ground surface Permanent: True Watercourse Name: Not Supplied Catchment Name: Cam Ely Ouse and South Level Primacy: 1	A14SW (E)	684	4	488395 245356
64	**OS Water Network Lines** Watercourse Form: Inland river Watercourse Length: 160.5 Watercourse Level: On ground surface Permanent: True Watercourse Name: River Great Ouse Catchment Name: Cam Ely Ouse and South Level Primacy: 1	A14SW (E)	684	4	488395 245356
65	**OS Water Network Lines** Watercourse Form: Inland river Watercourse Length: 290.8 Watercourse Level: On ground surface Permanent: True Watercourse Name: Not Supplied Catchment Name: Cam Ely Ouse and South Level Primacy: 1	A14SW (E)	689	4	488395 245343
66	**OS Water Network Lines** Watercourse Form: Inland river Watercourse Length: 32.2 Watercourse Level: On ground surface Permanent: True Watercourse Name: Not Supplied Catchment Name: Cam Ely Ouse and South Level Primacy: 1	A7NE (SW)	690	4	487349 245044
67	**OS Water Network Lines** Watercourse Form: Inland river Watercourse Length: 11.5 Watercourse Level: Underground Permanent: True Watercourse Name: Not Supplied Catchment Name: Cam Ely Ouse and South Level Primacy: 1	A14NW (E)	700	4	488406 245860
68	**OS Water Network Lines** Watercourse Form: Inland river Watercourse Length: 211.1 Watercourse Level: On ground surface Permanent: True Watercourse Name: Not Supplied Catchment Name: Cam Ely Ouse and South Level Primacy: 1	A14NW (E)	708	4	488417 245855
69	**OS Water Network Lines** Watercourse Form: Inland river Watercourse Length: 303.9 Watercourse Level: On ground surface Permanent: True Watercourse Name: Not Supplied Catchment Name: Cam Ely Ouse and South Level Primacy: 2	A12SW (W)	709	4	487052 245522
70	**OS Water Network Lines** Watercourse Form: Inland river Watercourse Length: 20.4 Watercourse Level: On ground surface Permanent: True Watercourse Name: Not Supplied Catchment Name: Cam Ely Ouse and South Level Primacy: 2	A12SW (W)	738	4	487043 245416
71	**OS Water Network Lines** Watercourse Form: Inland river Watercourse Length: 631.4 Watercourse Level: On ground surface Permanent: True Watercourse Name: River Great Ouse Catchment Name: Cam Ely Ouse and South Level Primacy: 1	A12SW (W)	740	4	487046 245396

Map ID	Details	Quadrant Reference (Compass Direction)	Estimated Distance From Site	Contact	NGR
72	**OS Water Network Lines** Watercourse Form: Inland river Watercourse Length: 29.2 Watercourse Level: On ground surface Permanent: True Watercourse Name: Not Supplied Catchment Name: Cam Ely Ouse and South Level Primacy: 1	A9NW (SE)	751	4	488412 245235
73	**OS Water Network Lines** Watercourse Form: Inland river Watercourse Length: 206.2 Watercourse Level: On ground surface Permanent: True Watercourse Name: River Great Ouse Catchment Name: Cam Ely Ouse and South Level Primacy: 1	A9NW (SE)	752	4	488418 245243
74	**OS Water Network Lines** Watercourse Form: Inland river Watercourse Length: 36.7 Watercourse Level: On ground surface Permanent: True Watercourse Name: Not Supplied Catchment Name: Cam Ely Ouse and South Level Primacy: 1	A9NW (SE)	762	4	488415 245217
75	**OS Water Network Lines** Watercourse Form: Lake Watercourse Length: 142.3 Watercourse Level: On ground surface Permanent: True Watercourse Name: Not Supplied Catchment Name: Cam Ely Ouse and South Level Primacy: 1	A9NW (SE)	784	4	488419 245183
76	**OS Water Network Lines** Watercourse Form: Inland river Watercourse Length: 448.4 Watercourse Level: On ground surface Permanent: True Watercourse Name: Not Supplied Catchment Name: Cam Ely Ouse and South Level Primacy: 2	A12NW (W)	815	4	486945 245670
77	**OS Water Network Lines** Watercourse Form: Inland river Watercourse Length: 321.3 Watercourse Level: On ground surface Permanent: True Watercourse Name: Not Supplied Catchment Name: Cam Ely Ouse and South Level Primacy: 2	A12NW (W)	815	4	486946 245673
78	**OS Water Network Lines** Watercourse Form: Inland river Watercourse Length: 11.6 Watercourse Level: Underground Permanent: True Watercourse Name: Not Supplied Catchment Name: Cam Ely Ouse and South Level Primacy: 1	A18NE (N)	826	4	487921 246410
79	**OS Water Network Lines** Watercourse Form: Inland river Watercourse Length: 415.2 Watercourse Level: On ground surface Permanent: True Watercourse Name: Not Supplied Catchment Name: Cam Ely Ouse and South Level Primacy: 1	A18NE (N)	838	4	487926 246421
80	**OS Water Network Lines** Watercourse Form: Inland river Watercourse Length: 40.3 Watercourse Level: On ground surface Permanent: True Watercourse Name: Not Supplied Catchment Name: Cam Ely Ouse and South Level Primacy: 1	A8SW (S)	862	4	487446 244797

Map ID	Details	Quadrant Reference (Compass Direction)	Estimated Distance From Site	Contact	NGR
81	**OS Water Network Lines** Watercourse Form: Inland river Watercourse Length: 249.3 Watercourse Level: On ground surface Permanent: True Watercourse Name: Not Supplied Catchment Name: Cam Ely Ouse and South Level Primacy: 1	A8SW (S)	863	4	487450 244795
82	**OS Water Network Lines** Watercourse Form: Inland river Watercourse Length: 25.0 Watercourse Level: On ground surface Permanent: True Watercourse Name: Not Supplied Catchment Name: Cam Ely Ouse and South Level Primacy: 2	A7SE (SW)	872	4	487413 244800
83	**OS Water Network Lines** Watercourse Form: Inland river Watercourse Length: 525.7 Watercourse Level: On ground surface Permanent: True Watercourse Name: River Great Ouse Catchment Name: Cam Ely Ouse and South Level Primacy: 1	A7SE (SW)	872	4	487413 244800
84	**OS Water Network Lines** Watercourse Form: Lake Watercourse Length: 9.4 Watercourse Level: On ground surface Permanent: True Watercourse Name: Not Supplied Catchment Name: Cam Ely Ouse and South Level Primacy: 2	A7SE (SW)	882	4	487388 244799
85	**OS Water Network Lines** Watercourse Form: Inland river Watercourse Length: 213.0 Watercourse Level: On ground surface Permanent: True Watercourse Name: Not Supplied Catchment Name: Cam Ely Ouse and South Level Primacy: 2	A7SE (SW)	887	4	487379 244798
86	**OS Water Network Lines** Watercourse Form: Inland river Watercourse Length: 57.9 Watercourse Level: Not Supplied Permanent: True Watercourse Name: Not Supplied Catchment Name: Cam Ely Ouse and South Level Primacy: 1	A14NE (E)	891	4	488622 245813
87	**OS Water Network Lines** Watercourse Form: Lake Watercourse Length: 7.1 Watercourse Level: On ground surface Permanent: True Watercourse Name: Not Supplied Catchment Name: Cam Ely Ouse and South Level Primacy: 1	A9NE (SE)	905	4	488478 245054
88	**OS Water Network Lines** Watercourse Form: Lake Watercourse Length: 34.3 Watercourse Level: On ground surface Permanent: True Watercourse Name: Not Supplied Catchment Name: Cam Ely Ouse and South Level Primacy: 2	A9NE (SE)	905	4	488478 245054
89	**OS Water Network Lines** Watercourse Form: Inland river Watercourse Length: 87.8 Watercourse Level: On ground surface Permanent: True Watercourse Name: Not Supplied Catchment Name: Cam Ely Ouse and South Level Primacy: 2	A9NE (SE)	929	4	488532 245090

Map ID	Details	Quadrant Reference (Compass Direction)	Estimated Distance From Site	Contact	NGR
90	**OS Water Network Lines** Watercourse Form: Inland river Watercourse Length: 736.5 Watercourse Level: On ground surface Permanent: True Watercourse Name: River Great Ouse Catchment Name: Cam Ely Ouse and South Level Primacy: 1	A9NE (SE)	935	4	488556 245117
91	**OS Water Network Lines** Watercourse Form: Inland river Watercourse Length: 21.3 Watercourse Level: On ground surface Permanent: True Watercourse Name: Not Supplied Catchment Name: Cam Ely Ouse and South Level Primacy: 2	A9NE (SE)	937	4	488511 245046
92	**OS Water Network Lines** Watercourse Form: Inland river Watercourse Length: 107.5 Watercourse Level: On ground surface Permanent: True Watercourse Name: Not Supplied Catchment Name: Cam Ely Ouse and South Level Primacy: 1	A14NE (E)	941	4	488663 245853
93	**OS Water Network Lines** Watercourse Form: Inland river Watercourse Length: 6.4 Watercourse Level: Underground Permanent: True Watercourse Name: Not Supplied Catchment Name: Cam Ely Ouse and South Level Primacy: 1	A19NW (NE)	952	4	488328 246362
94	**OS Water Network Lines** Watercourse Form: Inland river Watercourse Length: 7.5 Watercourse Level: On ground surface Permanent: True Watercourse Name: Not Supplied Catchment Name: Cam Ely Ouse and South Level Primacy: 1	A19NW (NE)	955	4	488334 246360
95	**OS Water Network Lines** Watercourse Form: Inland river Watercourse Length: 7.9 Watercourse Level: Underground Permanent: True Watercourse Name: Not Supplied Catchment Name: Cam Ely Ouse and South Level Primacy: 1	A19NW (NE)	958	4	488341 246358
96	**OS Water Network Lines** Watercourse Form: Inland river Watercourse Length: 76.5 Watercourse Level: On ground surface Permanent: True Watercourse Name: Not Supplied Catchment Name: Cam Ely Ouse and South Level Primacy: 1	A19NW (NE)	961	4	488349 246357
97	**OS Water Network Lines** Watercourse Form: Inland river Watercourse Length: 217.4 Watercourse Level: On ground surface Permanent: True Watercourse Name: Not Supplied Catchment Name: Cam Ely Ouse and South Level Primacy: 1	A8SW (S)	966	4	487652 244640
98	**OS Water Network Lines** Watercourse Form: Lake Watercourse Length: 11.4 Watercourse Level: On ground surface Permanent: True Watercourse Name: Not Supplied Catchment Name: Cam Ely Ouse and South Level Primacy: 1	A8SE (S)	967	4	487796 244635

Map ID	Details	Quadrant Reference (Compass Direction)	Estimated Distance From Site	Contact	NGR
99	**OS Water Network Lines** Watercourse Form: Lake Watercourse Length: 3.3 Watercourse Level: On ground surface Permanent: True Watercourse Name: Not Supplied Catchment Name: Cam Ely Ouse and South Level Primacy: 1	A8SE (S)	978	4	487794 244624
100	**OS Water Network Lines** Watercourse Form: Inland river Watercourse Length: 15.3 Watercourse Level: Underground Permanent: True Watercourse Name: Not Supplied Catchment Name: Cam Ely Ouse and South Level Primacy: 1	A8SE (S)	979	4	487798 244623
101	**OS Water Network Lines** Watercourse Form: Inland river Watercourse Length: 223.9 Watercourse Level: On ground surface Permanent: True Watercourse Name: Not Supplied Catchment Name: Cam Ely Ouse and South Level Primacy: 1	A8SE (S)	982	4	487813 244620
102	**OS Water Network Lines** Watercourse Form: Inland river Watercourse Length: 70.6 Watercourse Level: On ground surface Permanent: True Watercourse Name: Not Supplied Catchment Name: Cam Ely Ouse and South Level Primacy: 1	A19NW (NE)	990	4	488419 246335

Map ID	Details	Quadrant Reference (Compass Direction)	Estimated Distance From Site	Contact	NGR
103	**Historical Landfill Sites** Licence Holder: GFX Hartigan Limited Location: Newport Pagnell, Buckinghamshire Name: Bedford Road Operator Location: Not Supplied Boundary Accuracy: As Supplied Provider Reference: EAHLD00968 First Input Date: 1st October 1981 Last Input Date: 10th November 1981 Specified Waste Type: Deposited Waste included Inert Waste EA Waste Ref: 0 Regis Ref: Not Supplied WRC Ref: 0400/0312 BGS Ref: Not Supplied Other Ref: WDA 178, WD/1141/8, EXEMPT BMK 0016, 0400/0229	A9NW (SE)	725	2	488249 245068
104	**Licensed Waste Management Facilities (Locations)** Licence Number: 403857 Location: Newport Pagnell, Buckinghamshire, MK16 8NL Operator Name: Smith Construction Group Limited Operator Location: Not Supplied Authority: Environment Agency - Anglian Region, Central Area Site Category: Treatment of waste to produce soil <75,000 tpy **Licence Status: Issued** Issued: 2nd March 2017 Last Modified: Not Supplied Expires: Not Supplied Suspended: Not Supplied Revoked: Not Supplied Surrendered: Not Supplied IPPC Reference: Not Supplied Positional Accuracy: Located by supplier to within 10m	A9NW (SE)	756	2	488220 245004
	Local Authority Landfill Coverage Name: Milton Keynes Unitary Council - Has supplied landfill data		0	5	487757 245601
105	**Registered Landfill Sites** Licence Holder: G F X Hartigan Licence Reference: 178 Site Location: Gravel Pits At Bedford Road, Newport Pagnell, Buckinghamshire Licence Easting: 488300 Licence Northing: 244900 Operator Location: 95 High Street, NEWPORT PAGNELL, Buckinghamshire, MK16 8ES Authority: Environment Agency - Anglian Region, Central Area Site Category: Landfill Max Input Rate: Undefined Waste Source Restrictions: No known restriction on source of waste Status: Licence lapsed/cancelled/defunct/not applicable/surrenderedCancelled Dated: 1st June 1982 Preceded By Licence: Not Given Superseded By Licence: Not Given Positional Accuracy: Approximate location provided by supplier Boundary Accuracy: Not Applicable Authorised Waste: Bricks,Blocks,Broken Concrete,Stone Excav.Natural Materials Tarmac Prohibited Waste: Gen. Builders Waste, Paint Tins, Etc Waste N.O.S. Wood, Paper	A9SW (SE)	887	2	488300 244900

Map ID	Details	Quadrant Reference (Compass Direction)	Estimated Distance From Site	Contact	NGR
	BGS 1:625,000 Solid Geology Description: Great Oolite Group	A13NE (NE)	0	1	487757 245601
106	**BGS Recorded Mineral Sites** Site Name: Lathbury Pit Location: Lathbury, Newport Pagnell, Buckinghamshire Source: British Geological Survey, National Geoscience Information Service Reference: 181095 Type: Opencast **Status: Ceased** Operator: Unknown Operator Operator Location: Not Supplied Periodic Type: Jurassic Geology: Blisworth Limestone Formation Commodity: Limestone Positional Accuracy: Located by supplier to within 10m	A12NE (W)	480	1	487289 245706
107	**BGS Recorded Mineral Sites** Site Name: Lathbury Gravel Pits Location: Lathbury, Newport Pagnell, Buckinghamshire Source: British Geological Survey, National Geoscience Information Service Reference: 181094 Type: Opencast **Status: Ceased** Operator: Unknown Operator Operator Location: Not Supplied Periodic Type: Pleistocene Geology: Biddenham Member Commodity: Sand and Gravel Positional Accuracy: Located by supplier to within 10m	A12NE (NW)	515	1	487345 245909
108	**BGS Recorded Mineral Sites** Site Name: Sherington Pits Location: Sherington, Newport Pagnell, Buckinghamshire Source: British Geological Survey, National Geoscience Information Service Reference: 181101 Type: Opencast **Status: Ceased** Operator: Unknown Operator Operator Location: Not Supplied Periodic Type: Jurassic Geology: Blisworth Limestone Formation Commodity: Limestone Positional Accuracy: Located by supplier to within 10m	A19SW (NE)	557	1	488154 245991
109	**BGS Recorded Mineral Sites** Site Name: Sherington Pits Location: Sherington, Newport Pagnell, Buckinghamshire Source: British Geological Survey, National Geoscience Information Service Reference: 181100 Type: Opencast **Status: Ceased** Operator: Unknown Operator Operator Location: Not Supplied Periodic Type: Jurassic Geology: Blisworth Limestone Formation Commodity: Limestone Positional Accuracy: Located by supplier to within 10m	A19SW (NE)	570	1	488118 246041
110	**BGS Recorded Mineral Sites** Site Name: Sherington Pits Location: Sherington, Newport Pagnell, Buckinghamshire Source: British Geological Survey, National Geoscience Information Service Reference: 181102 Type: Opencast **Status: Ceased** Operator: Unknown Operator Operator Location: Not Supplied Periodic Type: Jurassic Geology: Blisworth Limestone Formation Commodity: Limestone Positional Accuracy: Located by supplier to within 10m	A14NW (NE)	584	1	488254 245907

Map ID	Details	Quadrant Reference (Compass Direction)	Estimated Distance From Site	Contact	NGR
111	**BGS Recorded Mineral Sites** Site Name: Sherington Pits Location: Sherington, Newport Pagnell, Buckinghamshire Source: British Geological Survey, National Geoscience Information Service Reference: 181083 Type: Opencast **Status: Ceased** Operator: Unknown Operator Operator Location: Not Supplied Periodic Type: Jurassic Geology: Blisworth Limestone Formation Commodity: Limestone Positional Accuracy: Located by supplier to within 10m	A18SE (NE)	609	1	488072 246121
112	**BGS Recorded Mineral Sites** Site Name: Sherington Pits Location: Sherington, Newport Pagnell, Buckinghamshire Source: British Geological Survey, National Geoscience Information Service Reference: 181103 Type: Opencast **Status: Ceased** Operator: Unknown Operator Operator Location: Not Supplied Periodic Type: Jurassic Geology: Blisworth Limestone Formation Commodity: Limestone Positional Accuracy: Located by supplier to within 10m	A14NW (NE)	635	1	488312 245908
113	**BGS Recorded Mineral Sites** Site Name: Lathbury Gravel Pit Location: Lathbury, Newport Pagnell, Buckinghamshire Source: British Geological Survey, National Geoscience Information Service Reference: 74448 Type: Opencast **Status: Ceased** Operator: Unknown Operator Operator Location: Not Supplied Periodic Type: Quaternary Geology: River Terrace Deposits Commodity: Sand and Gravel Positional Accuracy: Located by supplier to within 10m	A12NE (W)	650	1	487117 245712
114	**BGS Recorded Mineral Sites** Site Name: Sherington Pits Location: Sherington, Newport Pagnell, Buckinghamshire Source: British Geological Survey, National Geoscience Information Service Reference: 181082 Type: Opencast **Status: Ceased** Operator: Unknown Operator Operator Location: Not Supplied Periodic Type: Jurassic Geology: Blisworth Limestone Formation Commodity: Limestone Positional Accuracy: Located by supplier to within 10m	A18SE (NE)	688	1	488022 246235
115	**BGS Recorded Mineral Sites** Site Name: Lathbury Gravel Pits Location: Lathbury, Newport Pagnell, Buckinghamshire Source: British Geological Survey, National Geoscience Information Service Reference: 181093 Type: Opencast **Status: Ceased** Operator: Unknown Operator Operator Location: Not Supplied Periodic Type: Pleistocene Geology: Biddenham Member Commodity: Sand and Gravel Positional Accuracy: Located by supplier to within 10m	A12NE (W)	688	1	487117 245852
116	**BGS Recorded Mineral Sites** Site Name: Sherington Pits Location: Sherington, Newport Pagnell, Buckinghamshire Source: British Geological Survey, National Geoscience Information Service Reference: 181104 Type: Opencast **Status: Ceased** Operator: Unknown Operator Operator Location: Not Supplied Periodic Type: Jurassic Geology: Blisworth Limestone Formation Commodity: Limestone Positional Accuracy: Located by supplier to within 10m	A14NE (E)	709	1	488437 245799

Map ID	Details	Quadrant Reference (Compass Direction)	Estimated Distance From Site	Contact	NGR
117	**BGS Recorded Mineral Sites** Site Name: Sherington Quarry Location: Sherington, Newport Pagnell, Buckinghamshire Source: British Geological Survey, National Geoscience Information Service Reference: 35885 Type: Opencast **Status: Ceased** Operator: Unknown Operator Operator Location: Not Supplied Periodic Type: Jurassic Geology: Blisworth Limestone Formation Commodity: Limestone Positional Accuracy: Located by supplier to within 10m	A18SE (NE)	731	1	488077 246257
118	**BGS Recorded Mineral Sites** Site Name: Lathbury Gravel Pits Location: Lathbury, Newport Pagnell, Buckinghamshire Source: British Geological Survey, National Geoscience Information Service Reference: 181092 Type: Opencast **Status: Ceased** Operator: Unknown Operator Operator Location: Not Supplied Periodic Type: Pleistocene Geology: Biddenham Member Commodity: Sand and Gravel Positional Accuracy: Located by supplier to within 10m	A12NW (W)	739	1	487043 245791
119	**BGS Recorded Mineral Sites** Site Name: Lathbury Pit Location: Lathbury, Newport Pagnell, Buckinghamshire Source: British Geological Survey, National Geoscience Information Service Reference: 181174 Type: Opencast **Status: Ceased** Operator: Unknown Operator Operator Location: Not Supplied Periodic Type: Jurassic Geology: Blisworth Limestone Formation Commodity: Limestone Positional Accuracy: Located by supplier to within 10m	A8SE (S)	786	1	487825 244818
120	**BGS Recorded Mineral Sites** Site Name: Lathbury Gravel Pits Location: Lathbury, Newport Pagnell, Buckinghamshire Source: British Geological Survey, National Geoscience Information Service Reference: 181091 Type: Opencast **Status: Ceased** Operator: Unknown Operator Operator Location: Not Supplied Periodic Type: Pleistocene Geology: Biddenham Member Commodity: Sand and Gravel Positional Accuracy: Located by supplier to within 10m	A12NW (W)	812	1	486976 245823
121	**BGS Recorded Mineral Sites** Site Name: Woad Farm Gravel Pit Location: Newport Pagnell, Buckinghamshire Source: British Geological Survey, National Geoscience Information Service Reference: 37023 Type: Opencast **Status: Ceased** Operator: G. F. X. Hartigan Ltd. Operator Location: Not Supplied Periodic Type: Quaternary Geology: River Terrace Deposits Commodity: Sand and Gravel Positional Accuracy: Located by supplier to within 10m	A9NE (SE)	842	1	488455 245130
122	**BGS Recorded Mineral Sites** Site Name: Lathbury Pits Location: Lathbury, Newport Pagnell, Buckinghamshire Source: British Geological Survey, National Geoscience Information Service Reference: 181090 Type: Opencast **Status: Ceased** Operator: Unknown Operator Operator Location: Not Supplied Periodic Type: Jurassic Geology: Blisworth Limestone Formation Commodity: Limestone Positional Accuracy: Located by supplier to within 10m	A12NW (NW)	849	1	486974 245928

Map ID	Details	Quadrant Reference (Compass Direction)	Estimated Distance From Site	Contact	NGR
123	**BGS Recorded Mineral Sites** Site Name: Woad Farm Gravel Pit Location: Newport Pagnell, Buckinghamshire Source: British Geological Survey, National Geoscience Information Service Reference: 37021 Type: Opencast **Status: Ceased** Operator: G. F. X. Hartigan Ltd. Operator Location: Not Supplied Periodic Type: Quaternary Geology: River Terrace Deposits Commodity: Sand and Gravel Positional Accuracy: Located by supplier to within 10m	A9NW (SE)	865	1	488320 244945
	Coal Mining Affected Areas In an area that might not be affected by coal mining				
	Non Coal Mining Areas of Great Britain No Hazard				
	Potential for Collapsible Ground Stability Hazards Hazard Potential: Very Low Source: British Geological Survey, National Geoscience Information Service	A13NE (NE)	0	1	487757 245601
	Potential for Collapsible Ground Stability Hazards Hazard Potential: No Hazard Source: British Geological Survey, National Geoscience Information Service	A13NE (NE)	117	1	487851 245669
	Potential for Compressible Ground Stability Hazards Hazard Potential: No Hazard Source: British Geological Survey, National Geoscience Information Service	A13NE (NE)	0	1	487757 245601
	Potential for Compressible Ground Stability Hazards Hazard Potential: Moderate Source: British Geological Survey, National Geoscience Information Service	A13NE (NE)	117	1	487851 245669
	Potential for Ground Dissolution Stability Hazards Hazard Potential: Low Source: British Geological Survey, National Geoscience Information Service	A13NE (NE)	0	1	487757 245601
	Potential for Ground Dissolution Stability Hazards Hazard Potential: Very Low Source: British Geological Survey, National Geoscience Information Service	A13NE (NE)	117	1	487851 245669
	Potential for Landslide Ground Stability Hazards Hazard Potential: Very Low Source: British Geological Survey, National Geoscience Information Service	A13NE (NE)	0	1	487757 245601
	Potential for Running Sand Ground Stability Hazards Hazard Potential: Very Low Source: British Geological Survey, National Geoscience Information Service	A13NE (NE)	0	1	487757 245601
	Potential for Running Sand Ground Stability Hazards Hazard Potential: Low Source: British Geological Survey, National Geoscience Information Service	A13NE (NE)	117	1	487851 245669
	Potential for Shrinking or Swelling Clay Ground Stability Hazards Hazard Potential: No Hazard Source: British Geological Survey, National Geoscience Information Service	A13NE (NE)	0	1	487757 245601
	Potential for Shrinking or Swelling Clay Ground Stability Hazards Hazard Potential: Low Source: British Geological Survey, National Geoscience Information Service	A13NE (NE)	117	1	487851 245669
	Radon Potential - Radon Affected Areas Affected Area: The property is in a Lower probability radon area (less than 1% of homes are estimated to be at or above the Action Level). Source: British Geological Survey, National Geoscience Information Service	A13NE (NE)	0	1	487757 245601
	Radon Potential - Radon Protection Measures Protection Measure: No radon protective measures are necessary in the construction of new dwellings or extensions Source: British Geological Survey, National Geoscience Information Service	A13NE (NE)	0	1	487757 245601

Map ID	Details	Quadrant Reference (Compass Direction)	Estimated Distance From Site	Contact	NGR
124	**Contemporary Trade Directory Entries** Name: C S F Print & Design Location: 1, Church Lane, Lathbury, Newport Pagnell, MK16 8JY Classification: Printers **Status: Inactive** Positional Accuracy: Automatically positioned to the address	A8NW (S)	368	-	487633 245254
125	**Contemporary Trade Directory Entries** Name: Csf Print Location: 1, Church Lane, Lathbury, Newport Pagnell, Buckinghamshire, MK16 8JY Classification: Printers **Status: Inactive** Positional Accuracy: Automatically positioned to the address	A8NW (S)	628	-	487545 245009
126	**Contemporary Trade Directory Entries** Name: Ekin (Uk) Ltd Location: Sherington Bridge, Sherington, Newport Pagnell, Buckinghamshire, MK16 9JA Classification: Tool Design, Manufacturers & Makers **Status: Inactive** Positional Accuracy: Manually positioned within the geographical locality	A14SE (E)	718	-	488436 245368
127	**Contemporary Trade Directory Entries** Name: Alplast Packaging Location: New Woad Farm, Northampton Road, Lathbury, Newport Pagnell, Buckinghamshire, MK16 8QZ Classification: Packaging Materials Manufacturers & Suppliers **Status: Inactive** Positional Accuracy: Automatically positioned to the address	A8SE (S)	791	-	487848 244815
127	**Contemporary Trade Directory Entries** Name: Graphic West Packaging Machinery Ltd Location: New Woad Farm, Northampton Road, Lathbury, Newport Pagnell, Buckinghamshire, MK16 8QZ Classification: Packaging & Wrapping Equipment & Supplies **Status: Active** Positional Accuracy: Automatically positioned to the address	A8SE (S)	791	-	487848 244815
127	**Contemporary Trade Directory Entries** Name: North Bucks Machining Ltd Location: New Woad Farm, Northampton Road, Lathbury, Newport Pagnell, Buckinghamshire, MK16 8QZ Classification: Engineers - General **Status: Active** Positional Accuracy: Manually positioned to the address or location	A8SE (S)	791	-	487848 244815
128	**Contemporary Trade Directory Entries** Name: Volks Autos Location: Northampton Road, Lathbury, Newport Pagnell, MK16 8QZ Classification: Garage Services **Status: Inactive** Positional Accuracy: Automatically positioned to the address	A8SE (S)	792	-	487922 244826
129	**Contemporary Trade Directory Entries** Name: Independent Ford Location: Sherington Bridge Farm, Sherington, NEWPORT PAGNELL, Buckinghamshire, MK16 9JA Classification: Car Engine Tuning & Diagnostic Services **Status: Inactive** Positional Accuracy: Automatically positioned to the address	A14SE (E)	849	-	488592 245453
129	**Contemporary Trade Directory Entries** Name: A E Autos Location: Sherington Bridge Farm, Sherington, NEWPORT PAGNELL, Buckinghamshire, MK16 9JA Classification: Garage Services **Status: Inactive** Positional Accuracy: Automatically positioned to the address	A14SE (E)	849	-	488592 245453
129	**Contemporary Trade Directory Entries** Name: A E Auto Services Location: Bridge Farm, Sherington, NEWPORT PAGNELL, Buckinghamshire, MK16 9JA Classification: Car Body Repairs **Status: Inactive** Positional Accuracy: Automatically positioned to the address	A14SE (E)	849	-	488592 245453
129	**Contemporary Trade Directory Entries** Name: Styleshire Services Location: Sherington Bridge Farm, Sherington, NEWPORT PAGNELL, Buckinghamshire, MK16 9JA Classification: Car Body Repairs **Status: Inactive** Positional Accuracy: Automatically positioned to the address	A14SE (E)	849	-	488592 245453

Map ID	Details	Quadrant Reference (Compass Direction)	Estimated Distance From Site	Contact	NGR
130	**Contemporary Trade Directory Entries** Name: M C & M Ltd Location: Northampton Rd, Lathbury, Newport Pagnell, Buckinghamshire, MK16 8QZ Classification: Packaging Materials Manufacturers & Suppliers **Status: Inactive** Positional Accuracy: Manually positioned to the road within the address or location	A8SE (S)	883	-	487810 244720
131	**Contemporary Trade Directory Entries** Name: Auto Hub M K Location: Sherington Bridge Farm, Sherington, Newport Pagnell, MK16 9JA Classification: Garage Services **Status: Active** Positional Accuracy: Automatically positioned to the address	A14SE (E)	897	-	488643 245463
132	**Contemporary Trade Directory Entries** Name: South Northants Autos Location: Sherington, MK16 9NS Classification: Car Dealers **Status: Inactive** Positional Accuracy: Automatically positioned to the address	A19SW (NE)	906	-	488379 246258
132	**Contemporary Trade Directory Entries** Name: Barnwell Motor Engineering Location: Smiths Yard, Water Lane, Sherington, Newport Pagnell, Buckinghamshire, MK16 9NS Classification: Garage Services **Status: Inactive** Positional Accuracy: Automatically positioned to the address	A19SW (NE)	908	-	488383 246258
132	**Contemporary Trade Directory Entries** Name: E J Panel Craft Location: Smiths Yard, Water Lane, Sherington, Newport Pagnell, Buckinghamshire, MK16 9NS Classification: Garage Services **Status: Inactive** Positional Accuracy: Automatically positioned to the address	A19SW (NE)	908	-	488383 246258
132	**Contemporary Trade Directory Entries** Name: Milton Keynes Classics Ltd Location: Smiths Yard, Water Lane, Sherington, Newport Pagnell, Buckinghamshire, MK16 9NS Classification: Garage Services **Status: Inactive** Positional Accuracy: Automatically positioned to the address	A19SW (NE)	908	-	488383 246258
132	**Contemporary Trade Directory Entries** Name: Continental Motor Services Location: Smiths Yard, Water Lane, Sherington, Newport Pagnell, MK16 9NS Classification: Garage Services **Status: Inactive** Positional Accuracy: Automatically positioned to the address	A19SW (NE)	913	-	488393 246255
133	**Contemporary Trade Directory Entries** Name: Simon James (M K) Location: Water La, Sherington, Newport Pagnell, Buckinghamshire, MK16 9NS Classification: Garage Services **Status: Inactive** Positional Accuracy: Manually positioned to the road within the address or location	A19NW (NE)	955	-	488353 246346
134	**Contemporary Trade Directory Entries** Name: S M Caravans & Conversions Location: Smiths Yard, Water Lane, Sherington, Newport Pagnell, MK16 9NS Classification: Caravan Dealers & Manufacturers **Status: Inactive** Positional Accuracy: Automatically positioned to the address	A19NW (NE)	955	-	488404 246302
134	**Contemporary Trade Directory Entries** Name: Dorrill Auto Services Location: Water Lane, Sherington, Newport Pagnell, MK16 9NS Classification: Garage Services **Status: Active** Positional Accuracy: Automatically positioned to the address	A19NW (NE)	972	-	488421 246309
134	**Contemporary Trade Directory Entries** Name: Avrom Clean Location: 39, Water Lane, Sherington, Newport Pagnell, Buckinghamshire, MK16 9NP Classification: Commercial Cleaning Services **Status: Inactive** Positional Accuracy: Automatically positioned to the address	A19NE (NE)	992	-	488436 246323

Map ID	Details	Quadrant Reference (Compass Direction)	Estimated Distance From Site	Contact	NGR
135	**Nitrate Vulnerable Zones** Name: Great Ouse Nvz Description: Surface Water Source: Environment Agency, Head Office	A13NE (NE)	0	3	487757 245601
136	**Nitrate Vulnerable Zones** Name: Bedford Great Oolite Description: Groundwater Source: Environment Agency, Head Office	A13NE (NE)	0	3	487757 245601

Agency & Hydrological	Version	Update Cycle
Contaminated Land Register Entries and Notices Environment Agency - Head Office Milton Keynes Council - Environmental Health Division	 June 2020 October 2015	 Annually Annual Rolling Update
Discharge Consents Environment Agency - Anglian Region	 January 2021	 Quarterly
Enforcement and Prohibition Notices Environment Agency - Anglian Region	 March 2013	 Annual Rolling Update
Integrated Pollution Controls Environment Agency - Anglian Region	 October 2008	 Variable
Integrated Pollution Prevention And Control Environment Agency - Anglian Region	 January 2021	 Quarterly
Local Authority Integrated Pollution Prevention And Control Milton Keynes Council - Environmental Health Department	 June 2016	 Variable
Local Authority Pollution Prevention and Controls Milton Keynes Council - Environmental Health Department	 June 2016	 Not Applicable
Local Authority Pollution Prevention and Control Enforcements Milton Keynes Council - Environmental Health Department	 June 2016	 Variable
Nearest Surface Water Feature Ordnance Survey	 October 2020	
Pollution Incidents to Controlled Waters Environment Agency - Anglian Region	 September 1999	 Not Applicable
Prosecutions Relating to Authorised Processes Environment Agency - Anglian Region	 March 2013	 Annual Rolling Update
Prosecutions Relating to Controlled Waters Environment Agency - Anglian Region	 March 2013	 Annual Rolling Update
Registered Radioactive Substances Environment Agency - Anglian Region	 June 2016	
River Quality Environment Agency - Head Office	 November 2001	 Not Applicable
River Quality Biology Sampling Points Environment Agency - Head Office	 July 2012	 Annually
River Quality Chemistry Sampling Points Environment Agency - Head Office	 July 2012	 Annually
Substantiated Pollution Incident Register Environment Agency - Anglian Region - Central Area	 January 2021	 Quarterly
Water Abstractions Environment Agency - Anglian Region	 January 2021	 Quarterly
Water Industry Act Referrals Environment Agency - Anglian Region	 October 2017	 Quarterly
Groundwater Vulnerability Map Environment Agency - Head Office	 June 2018	 As notified
Groundwater Vulnerability - Soluble Rock Risk Environment Agency - Head Office	 June 2018	 As notified
Bedrock Aquifer Designations Environment Agency - Head Office	 January 2018	 Annually
Superficial Aquifer Designations Environment Agency - Head Office	 January 2018	 Annually
Source Protection Zones Environment Agency - Head Office	 October 2019	 Quarterly
Extreme Flooding from Rivers or Sea without Defences Environment Agency - Head Office	 September 2020	 Quarterly

Agency & Hydrological	Version	Update Cycle
Flooding from Rivers or Sea without Defences Environment Agency - Head Office	September 2020	Quarterly
Areas Benefiting from Flood Defences Environment Agency - Head Office	September 2020	Quarterly
Flood Water Storage Areas Environment Agency - Head Office	September 2020	Quarterly
Flood Defences Environment Agency - Head Office	September 2020	Quarterly
OS Water Network Lines Ordnance Survey	September 2020	Quarterly
BGS Groundwater Flooding Susceptibility British Geological Survey - National Geoscience Information Service	May 2013	Annually
Waste	**Version**	**Update Cycle**
BGS Recorded Landfill Sites British Geological Survey - National Geoscience Information Service	June 1996	Not Applicable
Historical Landfill Sites Environment Agency - Head Office	October 2019	Quarterly
Integrated Pollution Control Registered Waste Sites Environment Agency - Anglian Region	October 2008	Not Applicable
Licensed Waste Management Facilities (Landfill Boundaries) Environment Agency - Anglian Region - Central Area	January 2021	Quarterly
Licensed Waste Management Facilities (Locations) Environment Agency - Anglian Region - Central Area	January 2021	Quarterly
Local Authority Landfill Coverage Milton Keynes Council - Planning and Transport Department	May 2000	Not Applicable
Local Authority Recorded Landfill Sites Milton Keynes Council - Planning and Transport Department	May 2000	Not Applicable
Registered Landfill Sites Environment Agency - Anglian Region - Central Area	March 2003	Not Applicable
Registered Waste Transfer Sites Environment Agency - Anglian Region - Central Area	March 2003	Not Applicable
Registered Waste Treatment or Disposal Sites Environment Agency - Anglian Region - Central Area	March 2003	Not Applicable
Hazardous Substances	**Version**	**Update Cycle**
Control of Major Accident Hazards Sites (COMAH) Health and Safety Executive	April 2018	Bi-Annually
Explosive Sites Health and Safety Executive	March 2017	Annually
Notification of Installations Handling Hazardous Substances (NIHHS) Health and Safety Executive	November 2000	Not Applicable
Planning Hazardous Substance Enforcements Milton Keynes Council - Planning and Transport Department	February 2016	Variable
Planning Hazardous Substance Consents Milton Keynes Council - Planning and Transport Department	February 2016	Variable

Geological	Version	Update Cycle
BGS 1:625,000 Solid Geology British Geological Survey - National Geoscience Information Service	January 2009	Not Applicable
BGS Recorded Mineral Sites British Geological Survey - National Geoscience Information Service	November 2020	Bi-Annually
CBSCB Compensation District Cheshire Brine Subsidence Compensation Board (CBSCB)	August 2011	Not Applicable
Coal Mining Affected Areas The Coal Authority - Property Searches	March 2014	Annual Rolling Update
Mining Instability Ove Arup & Partners	October 2000	Not Applicable
Non Coal Mining Areas of Great Britain British Geological Survey - National Geoscience Information Service	May 2015	Not Applicable
Potential for Collapsible Ground Stability Hazards British Geological Survey - National Geoscience Information Service	April 2020	Annually
Potential for Compressible Ground Stability Hazards British Geological Survey - National Geoscience Information Service	January 2019	Annually
Potential for Ground Dissolution Stability Hazards British Geological Survey - National Geoscience Information Service	January 2019	Annually
Potential for Landslide Ground Stability Hazards British Geological Survey - National Geoscience Information Service	January 2019	Annually
Potential for Running Sand Ground Stability Hazards British Geological Survey - National Geoscience Information Service	January 2019	Annually
Potential for Shrinking or Swelling Clay Ground Stability Hazards British Geological Survey - National Geoscience Information Service	January 2019	Annually
Radon Potential - Radon Affected Areas British Geological Survey - National Geoscience Information Service	July 2011	Annually
Radon Potential - Radon Protection Measures British Geological Survey - National Geoscience Information Service	July 2011	Annually
Industrial Land Use	**Version**	**Update Cycle**
Contemporary Trade Directory Entries Thomson Directories	January 2021	Quarterly
Fuel Station Entries Catalist Ltd - Experian	September 2020	Quarterly
Gas Pipelines National Grid	January 2021	
Underground Electrical Cables National Grid	December 2020	

Sensitive Land Use	Version	Update Cycle
Ancient Woodland Natural England	February 2021	Bi-Annually
Areas of Adopted Green Belt Milton Keynes Council - Planning and Transport Department	June 2020	As notified
Areas of Unadopted Green Belt Milton Keynes Council - Planning and Transport Department	June 2020	As notified
Areas of Outstanding Natural Beauty Natural England	January 2021	Bi-Annually
Environmentally Sensitive Areas Natural England	January 2017	
Forest Parks Forestry Commission	April 1997	Not Applicable
Local Nature Reserves Natural England	February 2021	Bi-Annually
Marine Nature Reserves Natural England	July 2019	Bi-Annually
National Nature Reserves Natural England	January 2021	Bi-Annually
National Parks Natural England	April 2017	Bi-Annually
Nitrate Sensitive Areas Natural England	April 2016	Not Applicable
Nitrate Vulnerable Zones Environment Agency - Head Office Department for Environment, Food and Rural Affairs (DEFRA - formerly FRCA)	December 2017 October 2015	Bi-Annually
Ramsar Sites Natural England	August 2020	Bi-Annually
Sites of Special Scientific Interest Natural England	February 2021	Bi-Annually
Special Areas of Conservation Natural England	July 2020	Bi-Annually
Special Protection Areas Natural England	February 2021	Bi-Annually

Data Suppliers

A selection of organisations who provide data within this report

Data Supplier	Data Supplier Logo
Ordnance Survey	
Environment Agency	
Scottish Environment Protection Agency	
The Coal Authority	
British Geological Survey	
Centre for Ecology and Hydrology	
Natural Resources Wales	
Scottish Natural Heritage	
Natural England	
Public Health England	
Ove Arup	
Stantec UK Ltd	

Useful Contacts

Contact	Name and Address	Contact Details
1	**British Geological Survey - Enquiry Service** British Geological Survey, Environmental Science Centre, Keyworth, Nottingham, Nottinghamshire, NG12 5GG	Telephone: 0115 936 3143 Fax: 0115 936 3276 Email: enquiries@bgs.ac.uk Website: www.bgs.ac.uk
2	**Environment Agency - National Customer Contact Centre (NCCC)** PO Box 544, Templeborough, Rotherham, S60 1BY	Telephone: 03708 506 506 Email: enquiries@environment-agency.gov.uk
3	**Environment Agency - Head Office** Rio House, Waterside Drive, Aztec West, Almondsbury, Bristol, Avon, BS32 4UD	Telephone: 01454 624400 Fax: 01454 624409
4	**Ordnance Survey** Adanac Drive, Southampton, Hampshire, SO16 0AS	Telephone: 03456 05 05 05 Email: customerservices@ordnancesurvey.co.uk Website: www.ordnancesurvey.gov.uk
5	**Milton Keynes Council - Planning and Transport Department** PO Box 125, Civic Offices, 1 Saxon Gate East, Milton Keynes, Buckinghamshire, MK9 3ZJ	Telephone: 01908 691691 Fax: 01908 252211 Website: www.miltonkeynes.gov.uk
6	**Natural England** County Hall, Spetchley Road, Worcester, WR5 2NP	Telephone: 0300 060 3900 Email: enquiries@naturalengland.org.uk Website: www.naturalengland.org.uk
-	**Public Health England - Radon Survey, Centre for Radiation, Chemical and Environmental Hazards** Chilton, Didcot, Oxfordshire, OX11 0RQ	Telephone: 01235 822622 Fax: 01235 833891 Email: radon@phe.gov.uk Website: www.ukradon.org
-	**Landmark Information Group Limited** Imperium, Imperial Way, Reading, Berkshire, RG2 0TD	Telephone: 0844 844 9952 Fax: 0844 844 9951 Email: customerservices@landmarkinfo.co.uk Website: www.landmarkinfo.co.uk

Please note that the Environment Agency / Natural Resources Wales / SEPA have a charging policy in place for enquiries.

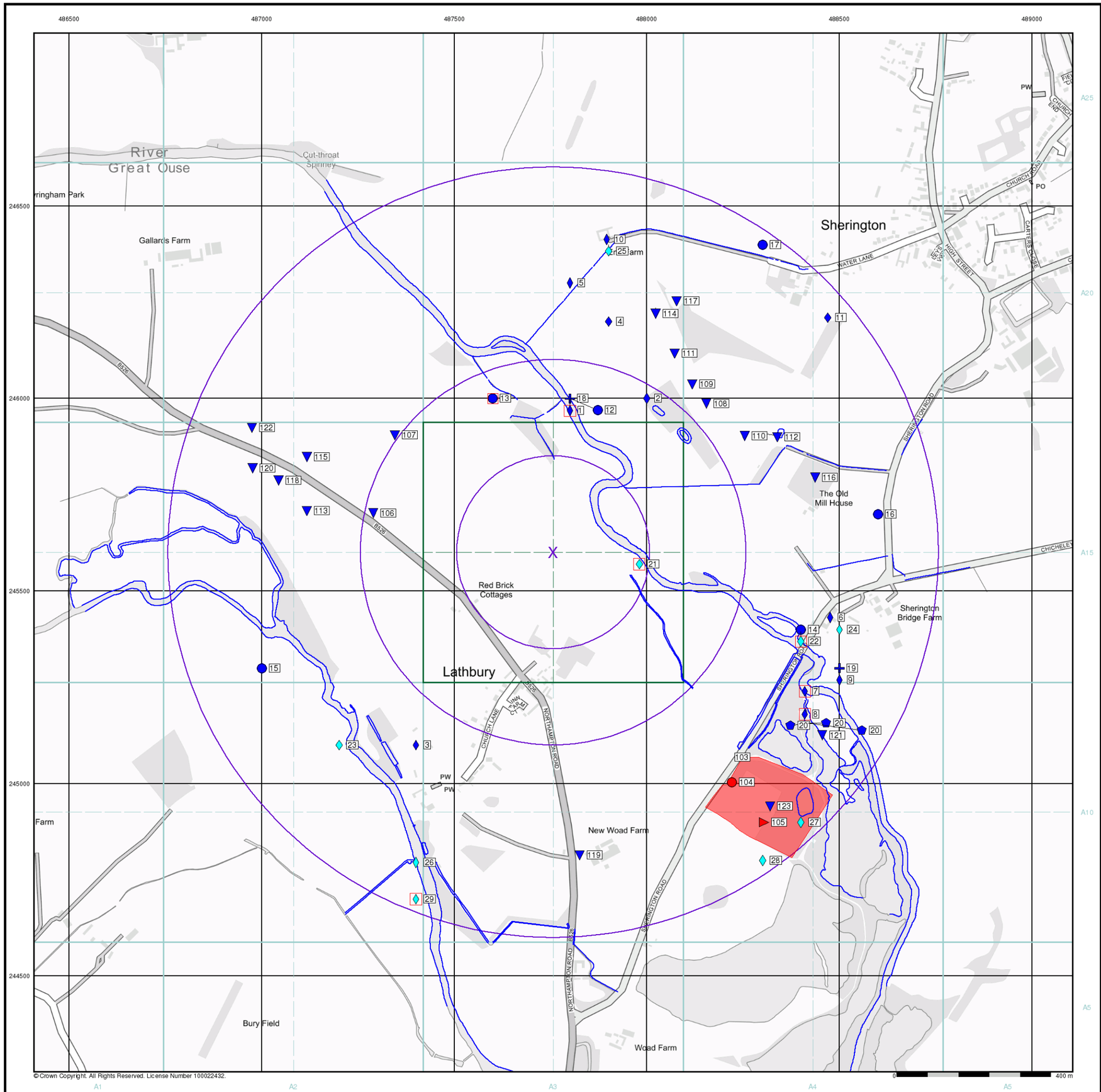

© Crown Copyright. All Rights Reserved. License Number 100022432.

Envirocheck®

LANDMARK INFORMATION GROUP®

General

- Specified Site
- Specified Buffer(s)
- Bearing Reference Point
- Map ID
- Several of Type at Location

Agency and Hydrological

- Contaminated Land Register Entry or Notice (Location)
- Contaminated Land Register Entry or Notice
- Discharge Consent
- Enforcement or Prohibition Notice
- Integrated Pollution Control
- Integrated Pollution Prevention Control
- Local Authority Integrated Pollution Prevention and Control
- Local Authority Pollution Prevention and Control
- Local Authority Pollution Prevention and Control Enforcement
- Pollution Incident to Controlled Waters
- Prosecution Relating to Authorised Processes
- Prosecution Relating to Controlled Waters
- Registered Radioactive Substance
- River Network or Water Feature
- River Quality Sampling Point
- Substantiated Pollution Incident Register
- Water Abstraction
- Water Industry Act Referral

Geological

- BGS Recorded Mineral Site

Industrial Land Use

- Contemporary Trade Directory Entry
- Fuel Station Entry

Waste

- BGS Recorded Landfill Site (Location)
- BGS Recorded Landfill Site
- EA Historic Landfill (Buffered Point)
- EA Historic Landfill (Polygon)
- Integrated Pollution Control Registered Waste Site
- Licensed Waste Management Facility (Landfill Boundary)
- Licensed Waste Management Facility (Location)
- Local Authority Recorded Landfill Site (Location)
- Local Authority Recorded Landfill Site
- Registered Landfill Site
- Registered Landfill Site (Location)
- Registered Landfill Site (Point Buffered to 100m)
- Registered Landfill Site (Point Buffered to 250m)
- Registered Waste Transfer Site (Location)
- Registered Waste Transfer Site
- Registered Waste Treatment or Disposal Site (Location)
- Registered Waste Treatment or Disposal Site

Hazardous Substances

- COMAH Site
- Explosive Site
- NIHHS Site
- Planning Hazardous Substance Consent
- Planning Hazardous Substance Enforcement

Site Sensitivity Map - Slice A

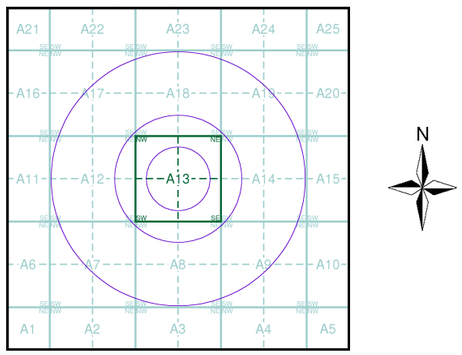

Order Details

Order Number:	274329050_1_1
Customer Ref:	LATH-CCS
National Grid Reference:	487760, 245600
Slice:	A
Site Area (Ha):	0.01
Search Buffer (m):	1000

Site Details

Land at Lathbury,, Newport Pagnell, MK16 8LE

Landmark® INFORMATION GROUP

Tel: 0844 844 9952
Fax: 0844 844 9951
Web: www.envirocheck.co.uk

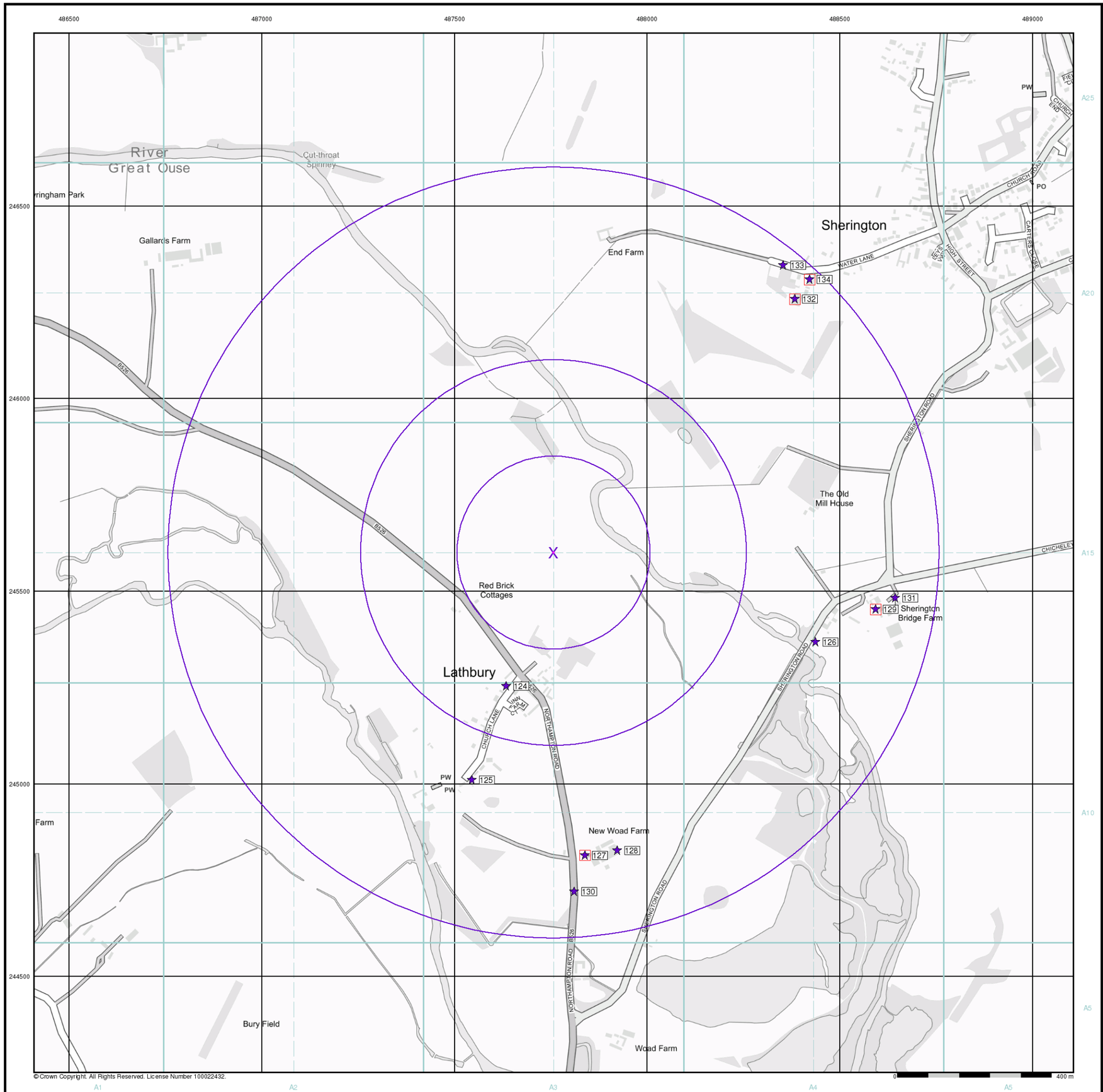

Envirocheck®

LANDMARK INFORMATION GROUP®

Industrial Land Use Map

General

- Specified Site
- Specified Buffer(s)
- Bearing Reference Point
- Slice
- Map ID

Industrial Land Use

- Contemporary Trade Directory Entry
- Fuel Station Entry
- Gas Pipeline
- Underground Electrical Cables

Industrial Land Use Map - Slice A

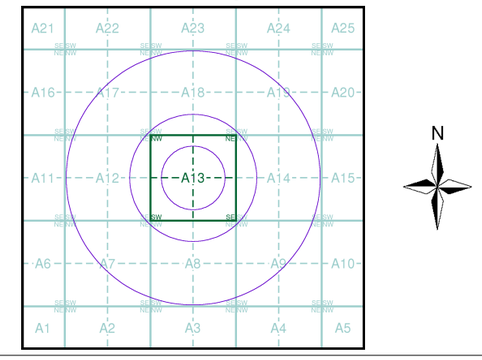

Order Details

Order Number:	274329050_1_1
Customer Ref:	LATH-CCS
National Grid Reference:	487760, 245600
Slice:	A
Site Area (Ha):	0.01
Search Buffer (m):	1000

Site Details

Land at Lathbury,, Newport Pagnell, MK16 8LE

Landmark® INFORMATION GROUP

Tel: 0844 844 9952
Fax: 0844 844 9951
Web: www.envirocheck.co.uk

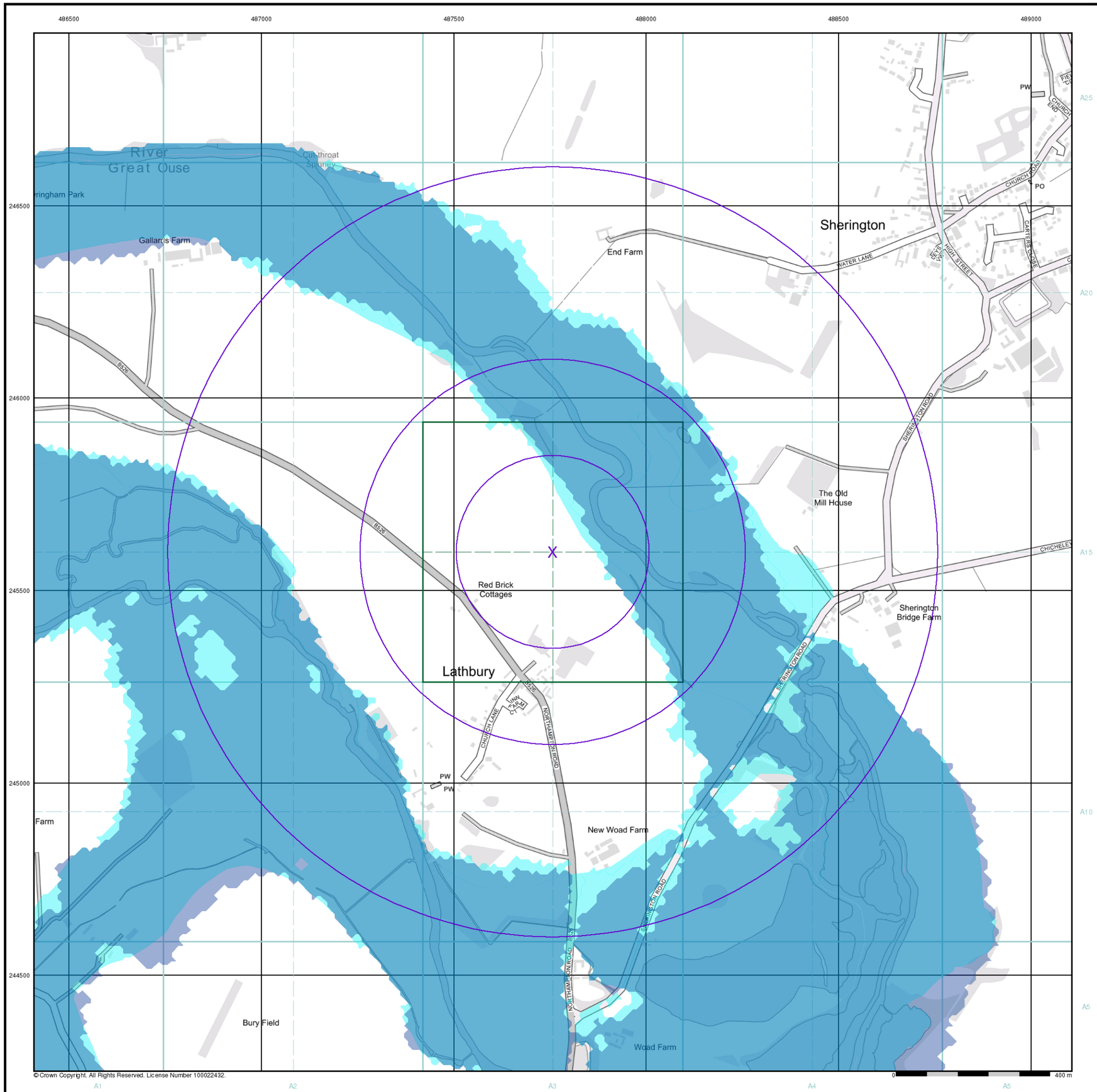

© Crown Copyright. All Rights Reserved. License Number 100022432.

Envirocheck®

LANDMARK INFORMATION GROUP®

General

- Specified Site
- Specified Buffer(s)
- Bearing Reference Point

Agency and Hydrological (Flood)

- Extreme Flooding from Rivers or Sea without Defences (Zone 2)
- Flooding from Rivers or Sea without Defences (Zone 3)
- Area Benefiting from Flood Defence
- Flood Water Storage Areas
- Flood Defence

Flood Map - Slice A

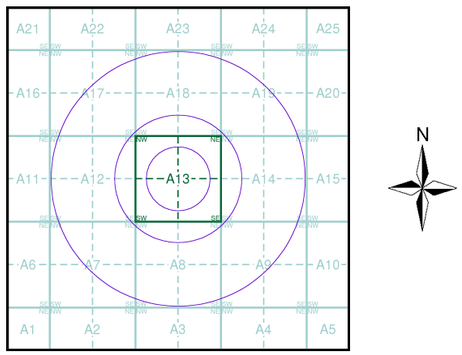

Order Details

Order Number:	274329050_1_1
Customer Ref:	LATH-CCS
National Grid Reference:	487760, 245600
Slice:	A
Site Area (Ha):	0.01
Search Buffer (m):	1000

Site Details

Land at Lathbury,, Newport Pagnell, MK16 8LE

Landmark® INFORMATION GROUP

Tel: 0844 844 9952
Fax: 0844 844 9951
Web: www.envirocheck.co.uk

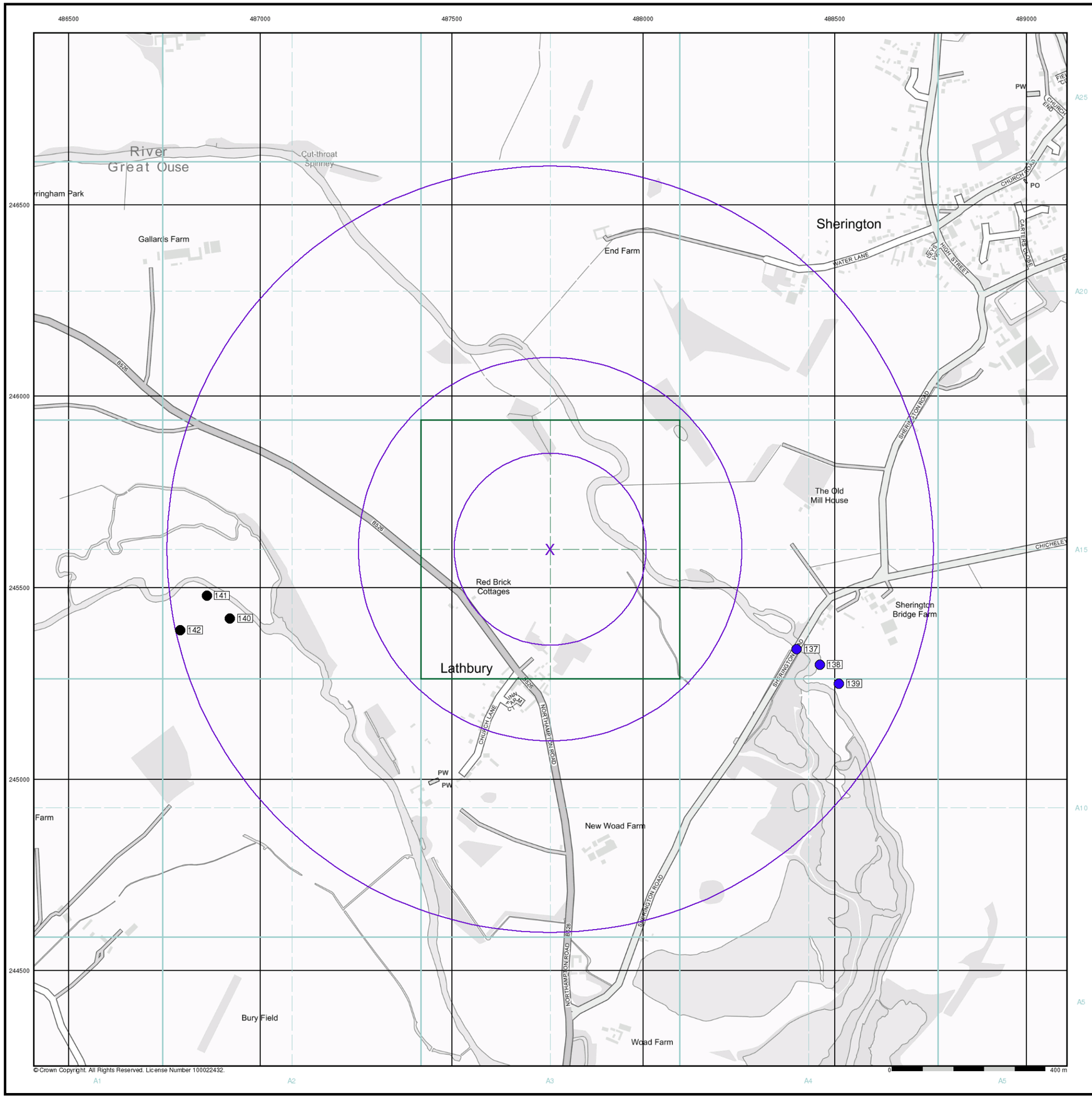

© Crown Copyright. All Rights Reserved. License Number 100022432.

Envirocheck®

LANDMARK INFORMATION GROUP®

General

- Specified Site
- Specified Buffer(s)
- Bearing Reference Point
- Map ID
- Several of Type at Location

Agency and Hydrological (Boreholes)

- BGS Borehole Depth 0 - 10m
- BGS Borehole Depth 10 - 30m
- BGS Borehole Depth 30m +
- Confidential
- Other

For Borehole information please refer to the Borehole .csv file which accompanied this slice.

A copy of the BGS Borehole Ordering Form is available to download from the Support section of www.envirocheck.co.uk.

Borehole Map - Slice A

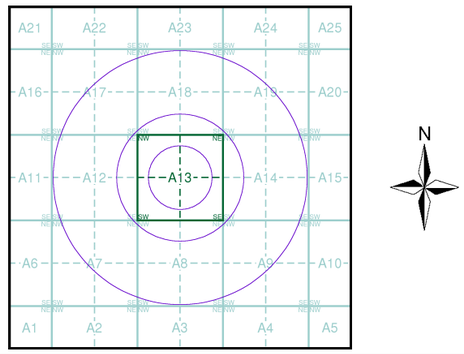

Order Details

Order Number:	274329050_1_1
Customer Ref:	LATH-CCS
National Grid Reference:	487760, 245600
Slice:	A
Site Area (Ha):	0.01
Search Buffer (m):	1000

Site Details

Land at Lathbury,, Newport Pagnell, MK16 8LE

Landmark INFORMATION GROUP

Tel: 0844 844 9952
Fax: 0844 844 9951
Web: www.envirocheck.co.uk

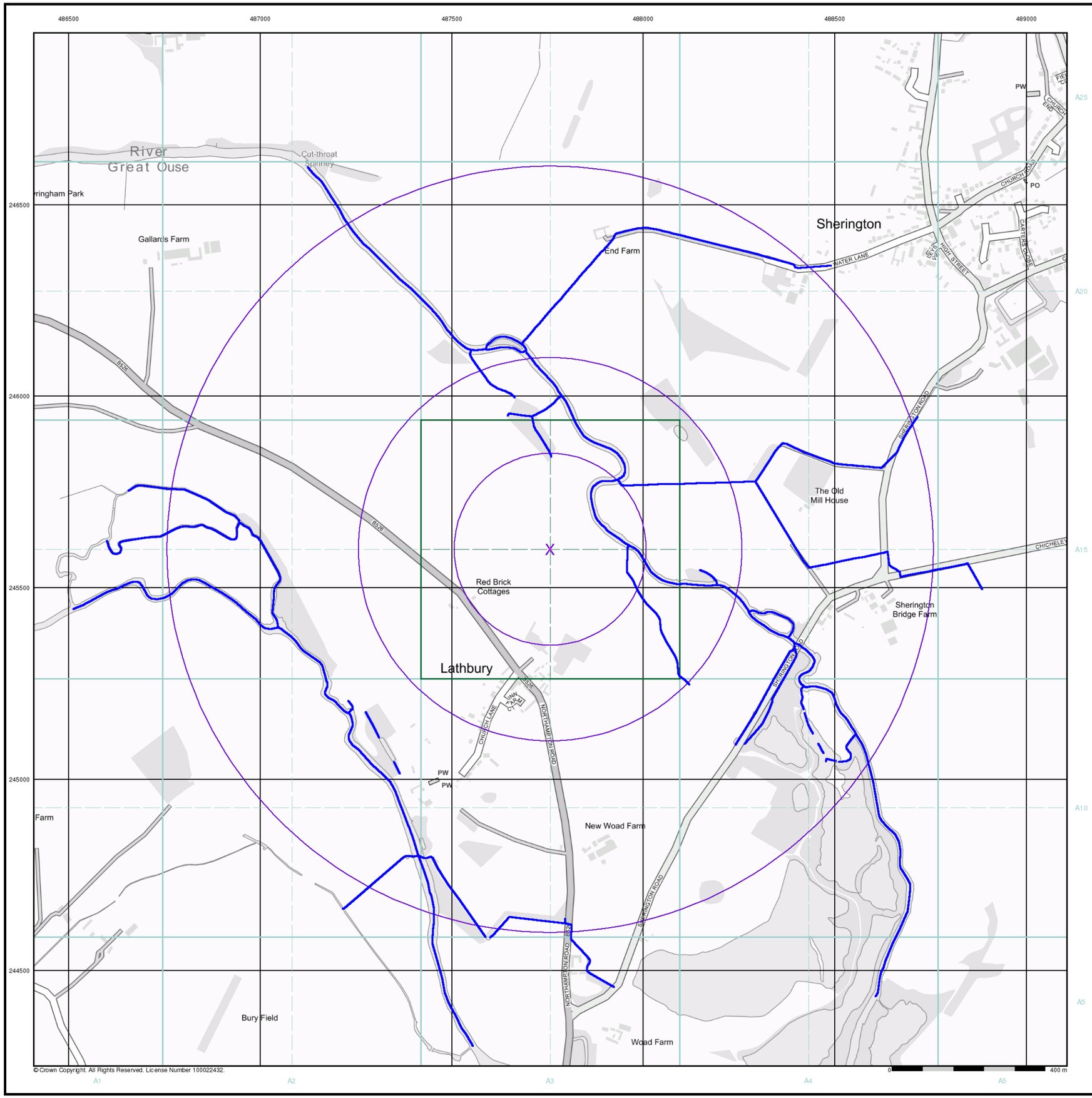

Envirocheck®

LANDMARK INFORMATION GROUP®

General

- Specified Site
- Specified Buffer(s)
- Bearing Reference Point

OS Water Network Data

- Canal
- Reservoir
- Foreshore
- Marsh
- Tidal River
- Inland River
- Drain
- Other
- Lake
- Transfer
- Lock Or Flight Of Locks
- Sea

OS Water Network Map - Slice A

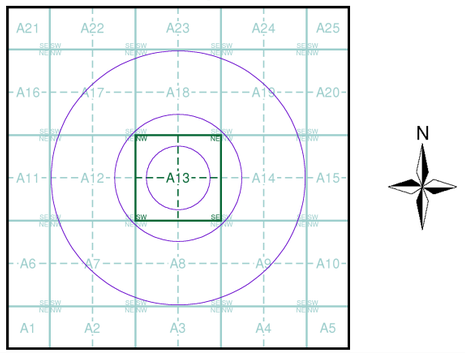

Order Details

Order Number:	274329050_1_1
Customer Ref:	LATH-CCS
National Grid Reference:	487760, 245600
Slice:	A
Site Area (Ha):	0.01
Search Buffer (m):	1000

Site Details

Land at Lathbury,, Newport Pagnell, MK16 8LE

Landmark INFORMATION GROUP

Tel: 0844 844 9952
Fax: 0844 844 9951
Web: www.envirocheck.co.uk

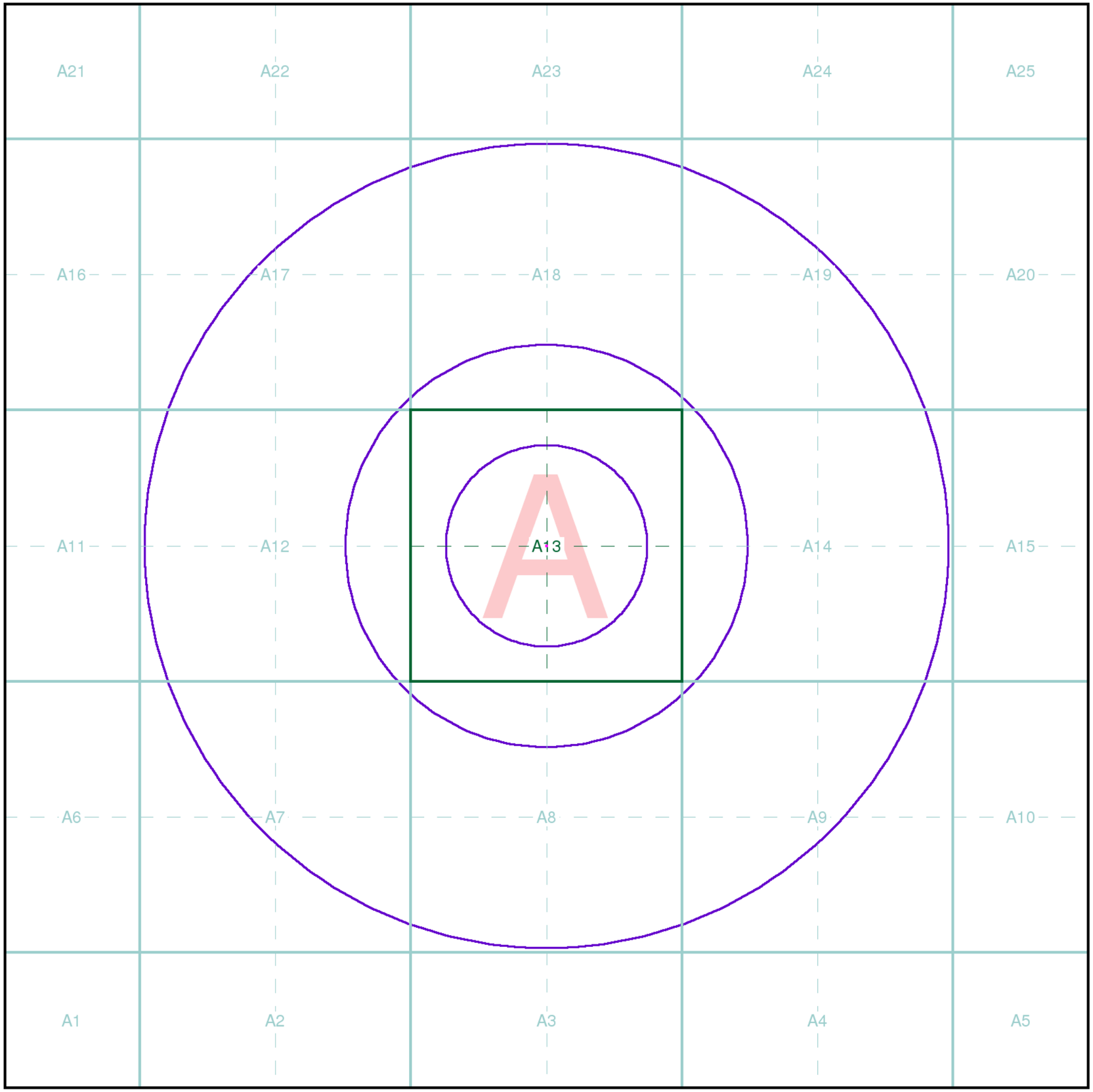

Envirocheck®

LANDMARK INFORMATION GROUP®

Index Map

For ease of identification, your site and buffer have been split into Slices, Segments and Quadrants. These are illustrated on the Index Map opposite and explained further below.

Slice
Each slice represents a 1:10,000 plot area (2.7km x 2.7km) for your site and buffer. A large site and buffer may be made up of several slices (represented by a red outline), that are referenced by letters of the alphabet, starting from the bottom left corner of the slice "grid". This grid does not relate to National Grid lines but is designed to give best fit over the site and buffer.

Segment
A segment represents a 1:2,500 plot area. Segments that have plot files associated with them are shown in dark green, others in light blue. These are numbered from the bottom left hand corner within each slice.

Quadrant
A quadrant is a quarter of a segment. These are labelled as NW, NE, SW, SE and are referenced in the datasheet to allow features to be quickly located on plots. Therefore a feature that has a quadrant reference of A7NW will be in Slice A, Segment 7 and the NW Quadrant.

A selection of organisations who provide data within this report:

Map data

British Geological Survey
NATURAL ENVIRONMENT RESEARCH COUNCIL

Environment Agency

NATURAL ENGLAND

Envirocheck reports are compiled from 136 different sources of data.

Prepared For

Smith
Maidstone Road
Kingston
Milton Keynes

Client Details

Mr T Slade, Chemical Compliance Services Ltd, Unit 2, Tower Court, Irthlingborough Road, Wollaston, Wellingborough, Northamptonshire, NN29 7RW

Order Details

Order Number:	274329050_1_1
Customer Ref:	LATH-CCS
National Grid Reference:	487760, 245600
Site Area (Ha):	0.01
Search Buffer (m):	1000

Site Details

Land at Lathbury,, Newport Pagnell, MK16 8LE

Full Terms and Conditions can be found on the following link:
http://www.landmarkinfo.co.uk/Terms/Show/515

Landmark INFORMATION GROUP®
Tel: 0844 844 9952
Fax: 0844 844 9951
Web: www.envirocheck.co.uk