

# Nature and Heritage Conservation

## Screening Report: Bespoke Installation

Reference	EPR/RP3438GG/V007
NGR	SJ 72369 92537
Buffer (m)	50
Date report produced	04/08/2021
Number of maps enclosed	4

The nature conservation sites identified in the table below must be considered in your application.

Nature and heritage conservation sites	Screening distance (km)	Further information
Special Areas of Conservation (cSAC or SAC) Rixton Clay Pits (SAC) Manchester Mosses (SAC)	10	<a href="#">Joint Nature Conservation Committee</a>
Ramsar Rostherne Mere (Ramsar)	10	<a href="#">Joint Nature Conservation Committee</a>
Local Wildlife Sites (LWS) Broadoak Wood Carrington Power Station Flixton Sludge Beds Jack Lane Old River Irwell Partington Nature Reserve	2	<a href="#">Appropriate Local Record Centre (LRC)</a>

Protected Species	Screening distance (m)	Further Information
European Eel migratory route	up to 500m	<a href="#">Natural England</a>



**Atlantic Salmon  
migratory route**

Environment Agency. Dial 03708 506 506 for  
your local Fisheries and Biodiversity team

Where protected species are present, a licence may be required from Natural England or the Welsh Government to handle the species or undertake the proposed works.


The relevant Local Records Centre must be contacted for information on the features within local wildlife sites. A small administration charge may also be incurred for this service.

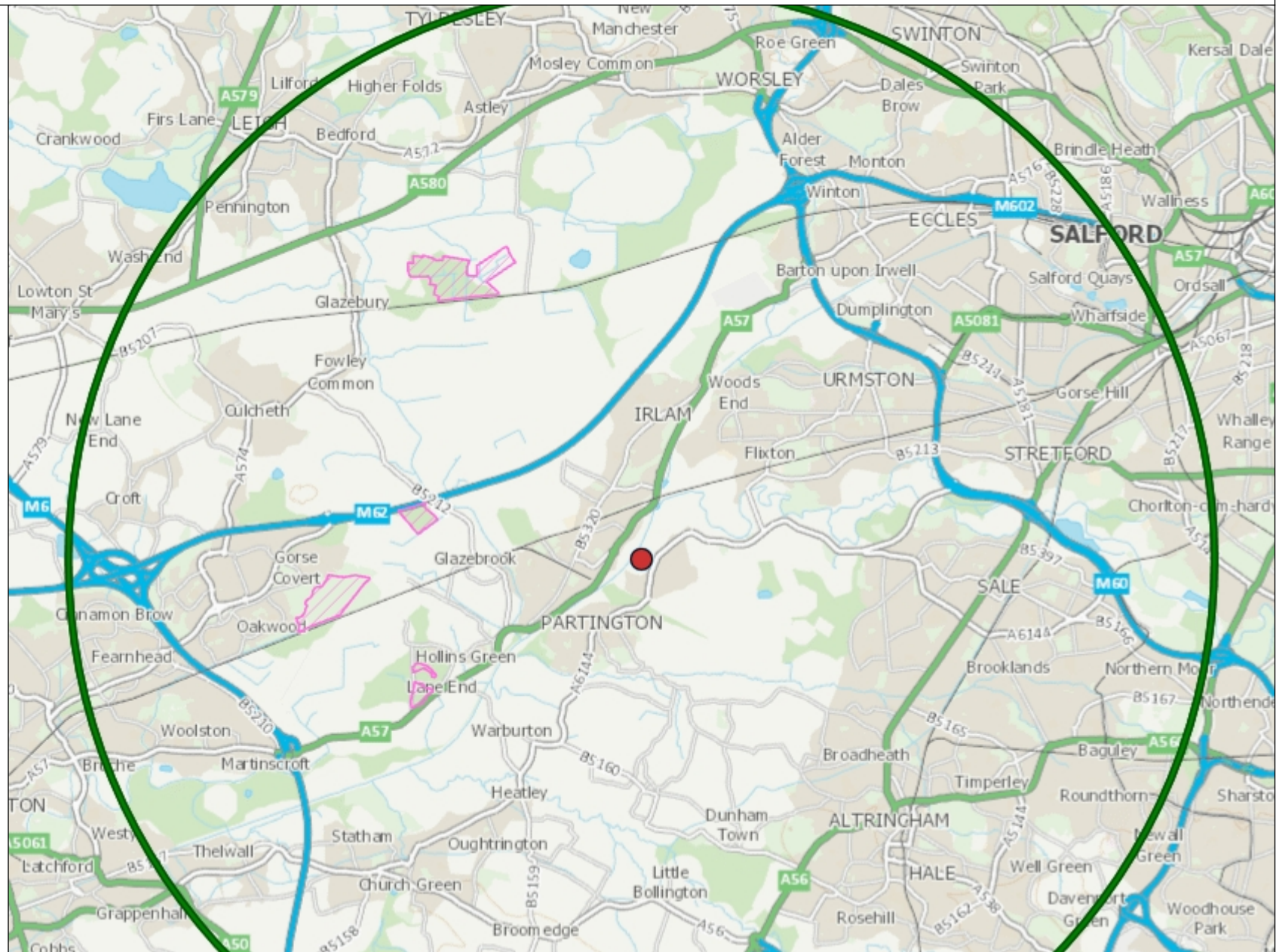
**Please note** we have screened this application for protected and priority sites, habitats and species for which we have information. It is however your responsibility to comply with all environmental and planning legislation, this information does not imply that no other checks or permissions will be required.

**Please note** the nature and heritage screening we have conducted as part of this report is subject to change as it is based on data we hold at the time it is generated. We cannot guarantee there will be no changes to our screening data between the date of this report and the submission of the permit application, which could result in the return of an application or requesting further information.

# Special Areas of Conservation

## Legend


 SAC (England)

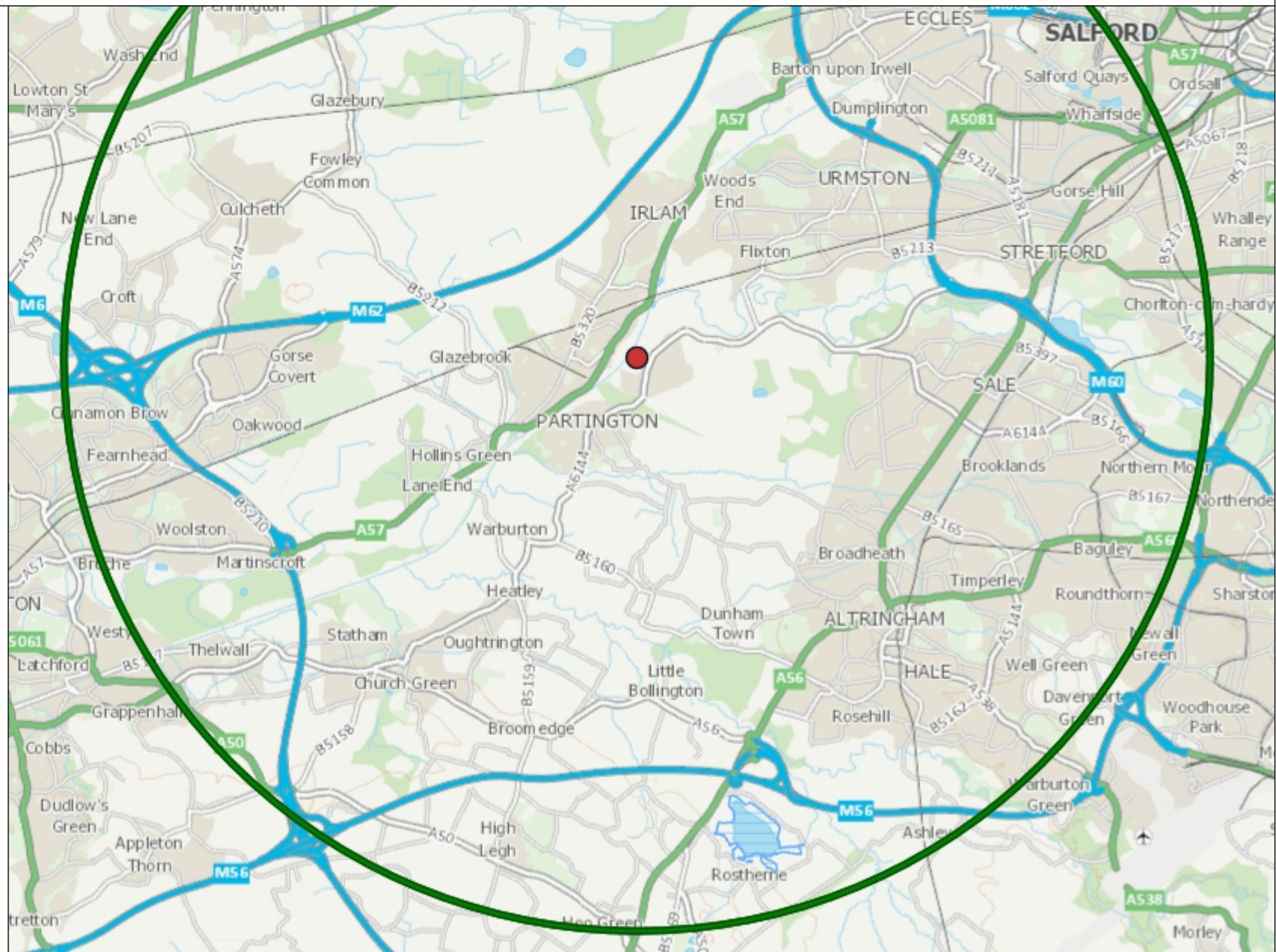




# Ramsar

## Legend

 Ramsar (England)



1:100,000

0 2,500


Metres

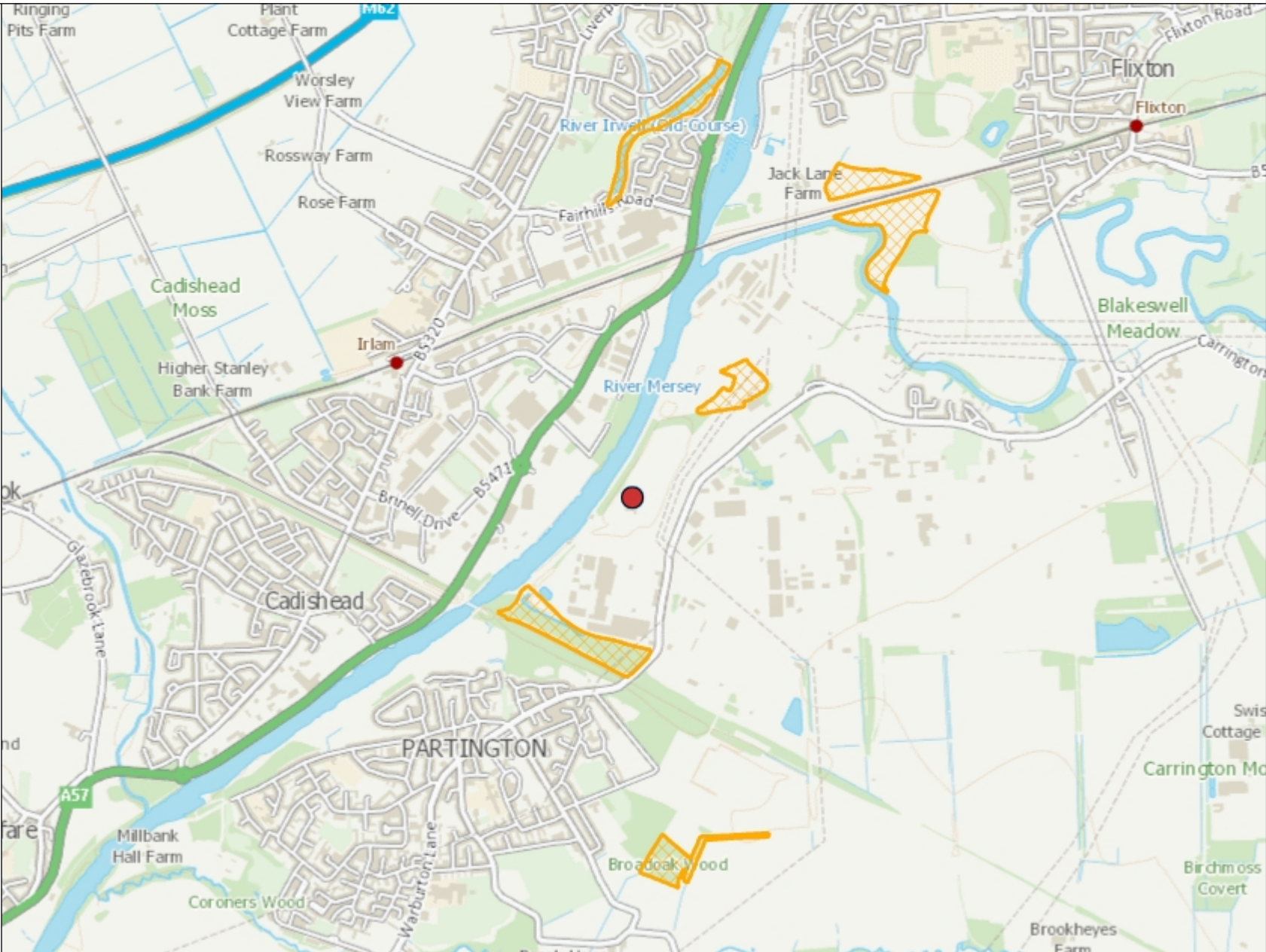


# Local Wildlife Sites



Legend

 Local Wildlife Sites








# Protected Species

## Legend

Protected species screened for Env Permits - complete set

-  Protected species, non fish
-  Protected fish
-  Protected fish migratory route

