

Site Details:

SIMS METAL MANAGEMENT,
22, RONDIN ROAD,
MANCHESTER, M12 6BF

Client Ref: JER9618_PO22-1239
Report Ref: GS-9207652
Grid Ref: 386199, 397309

Map Name: County Series

Map date: 1848

Scale: 1:10,560

Printed at: 1:10,560



Surveyed 1845
Revised N/A
Edition 1848
Copyright N/A
Levelled N/A

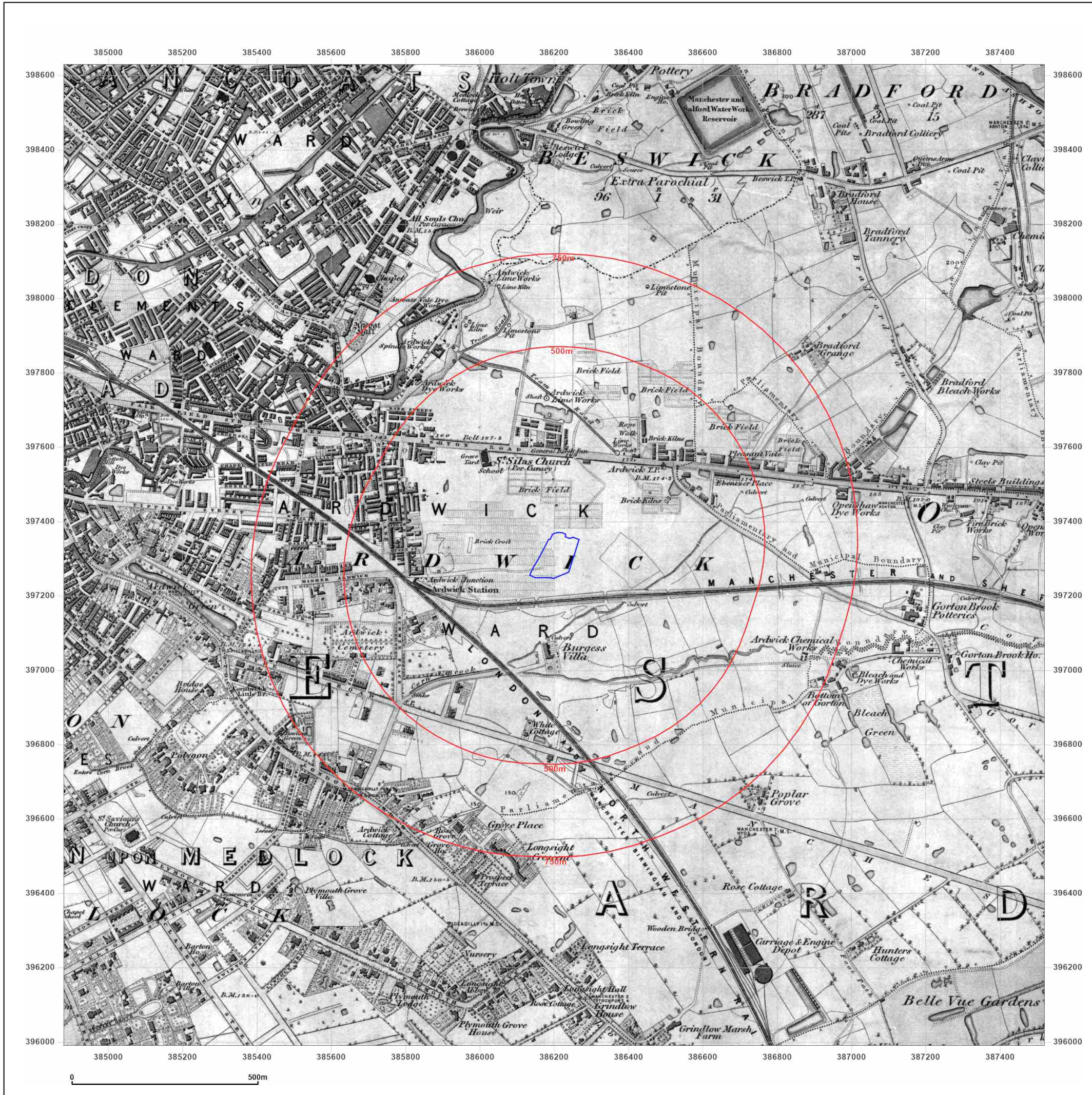


Produced by
Groundsure Insights
T: 08444 159000
E: info@groundsure.com
W: www.groundsure.com

© Crown copyright and database rights 2018 Ordnance Survey 100035207

Production date: 18 November 2022

Map legend available at:
www.groundsure.com/sites/default/files/groundsure_legend.pdf



Site Details:

SIMS METAL MANAGEMENT,
22, RONDIN ROAD,
MANCHESTER, M12 6BF

Client Ref: JER9618_PO22-1239
Report Ref: GS-9207652
Grid Ref: 386199, 397309

Map Name: County Series

Map date: 1890-1891

Scale: 1:10,560

Printed at: 1:10,560



Surveyed 1891
Revised 1891
Edition 1891
Copyright N/A
Levelled N/A

Surveyed 1890
Revised 1890
Edition 1890
Copyright N/A
Levelled N/A



Produced by
Groundsure Insights
T: 08444 159000
E: info@groundsure.com
W: www.groundsure.com

© Crown copyright and database rights 2018 Ordnance Survey 100035207

Production date: 18 November 2022

Map legend available at:
www.groundsure.com/sites/default/files/groundsure_legend.pdf



Site Details:

SIMS METAL MANAGEMENT,
22, RONDIN ROAD,
MANCHESTER, M12 6BF

Client Ref: JER9618_PO22-1239
Report Ref: GS-9207652
Grid Ref: 386199, 397309

Map Name: County Series

Map date: 1905-1906

Scale: 1:10,560

Printed at: 1:10,560



Surveyed 1844
Revised 1906
Edition 1906
Copyright N/A
Levelled N/A

Surveyed 1844
Revised 1905
Edition 1905
Copyright N/A
Levelled N/A

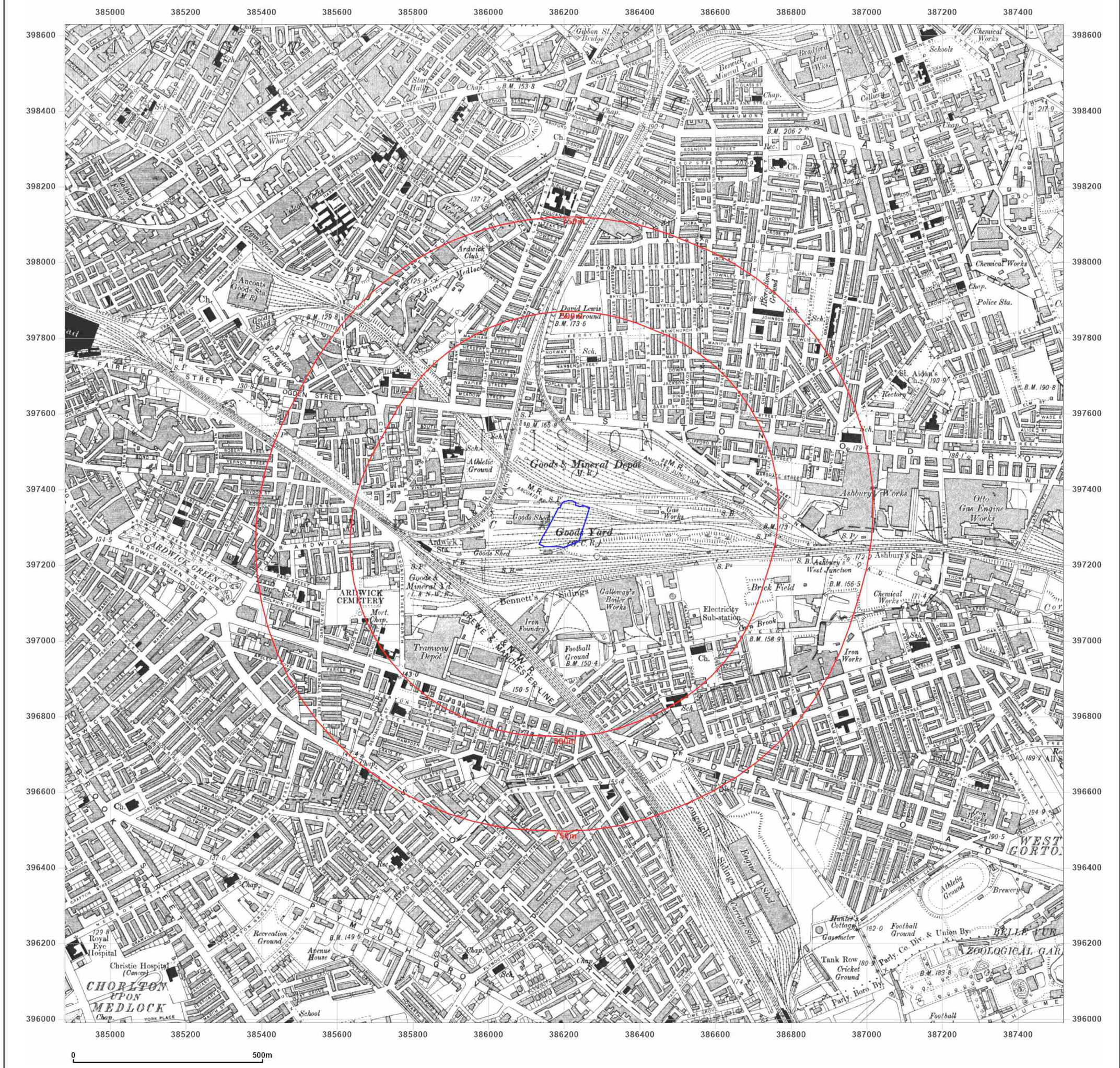


Produced by
Groundsure Insights
T: 08444 159000
E: info@groundsure.com
W: www.groundsure.com

© Crown copyright and database rights 2018 Ordnance Survey 100035207

Production date: 18 November 2022

Map legend available at:
www.groundsure.com/sites/default/files/groundsure_legend.pdf



Site Details:

SIMS METAL MANAGEMENT,
22, RONDIN ROAD,
MANCHESTER, M12 6BF

Client Ref: JER9618_PO22-1239
Report Ref: GS-9207652
Grid Ref: 386199, 397309

Map Name: County Series

Map date: 1923

Scale: 1:10,560

Printed at: 1:10,560



Surveyed 1844
Revised 1921
Edition 1923
Copyright N/A
Levelled 1906

Surveyed 1844
Revised 1915
Edition 1923
Copyright N/A
Levelled 1915

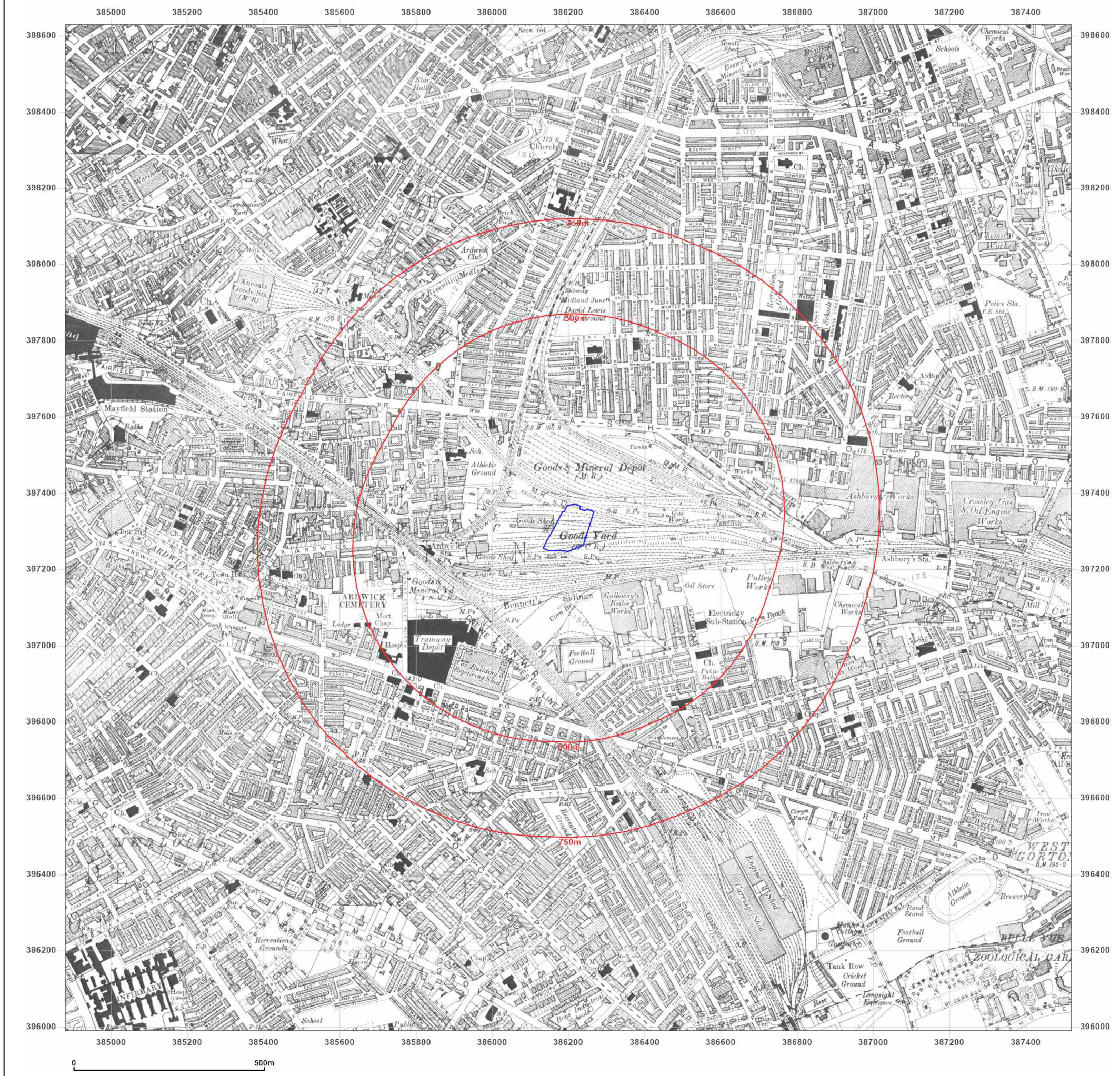


Produced by
Groundsure Insights
T: 08444 159000
E: info@groundsure.com
W: www.groundsure.com

© Crown copyright and database rights 2018 Ordnance Survey 100035207

Production date: 18 November 2022

Map legend available at:
www.groundsure.com/sites/default/files/groundsure_legend.pdf



Site Details:

SIMS METAL MANAGEMENT,
22, RONDIN ROAD,
MANCHESTER, M12 6BF

Client Ref: JER9618_PO22-1239
Report Ref: GS-9207652
Grid Ref: 386199, 397309

Map Name: County Series

Map date: 1923

Scale: 1:10,560

Printed at: 1:10,560



Surveyed 1844
Revised 1916
Edition 1923
Copyright N/A
Levelled 1915

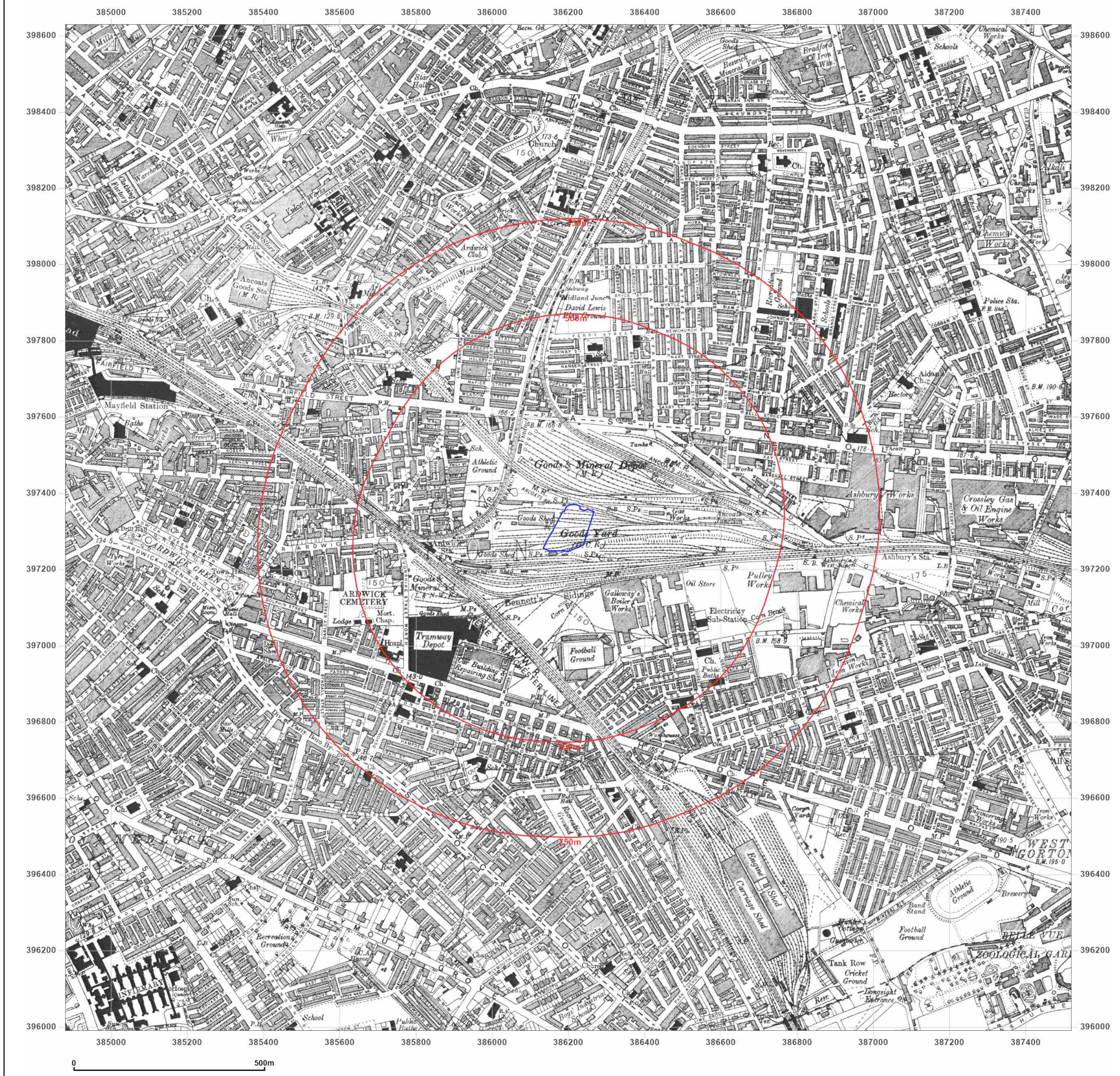


Produced by
Groundsure Insights
T: 08444 159000
E: info@groundsure.com
W: www.groundsure.com

© Crown copyright and database rights 2018 Ordnance Survey 100035207

Production date: 18 November 2022

Map legend available at:
www.groundsure.com/sites/default/files/groundsure_legend.pdf



Site Details:

SIMS METAL MANAGEMENT,
22, RONDIN ROAD,
MANCHESTER, M12 6BF

Client Ref: JER9618_PO22-1239
Report Ref: GS-9207652
Grid Ref: 386199, 397309

Map Name: County Series

Map date: 1933-1934

Scale: 1:10,560

Printed at: 1:10,560



Surveyed 1844
Revised 1933
Edition 1933
Copyright N/A
Levelled 1927

Surveyed 1844
Revised 1934
Edition 1934
Copyright N/A
Levelled 1927

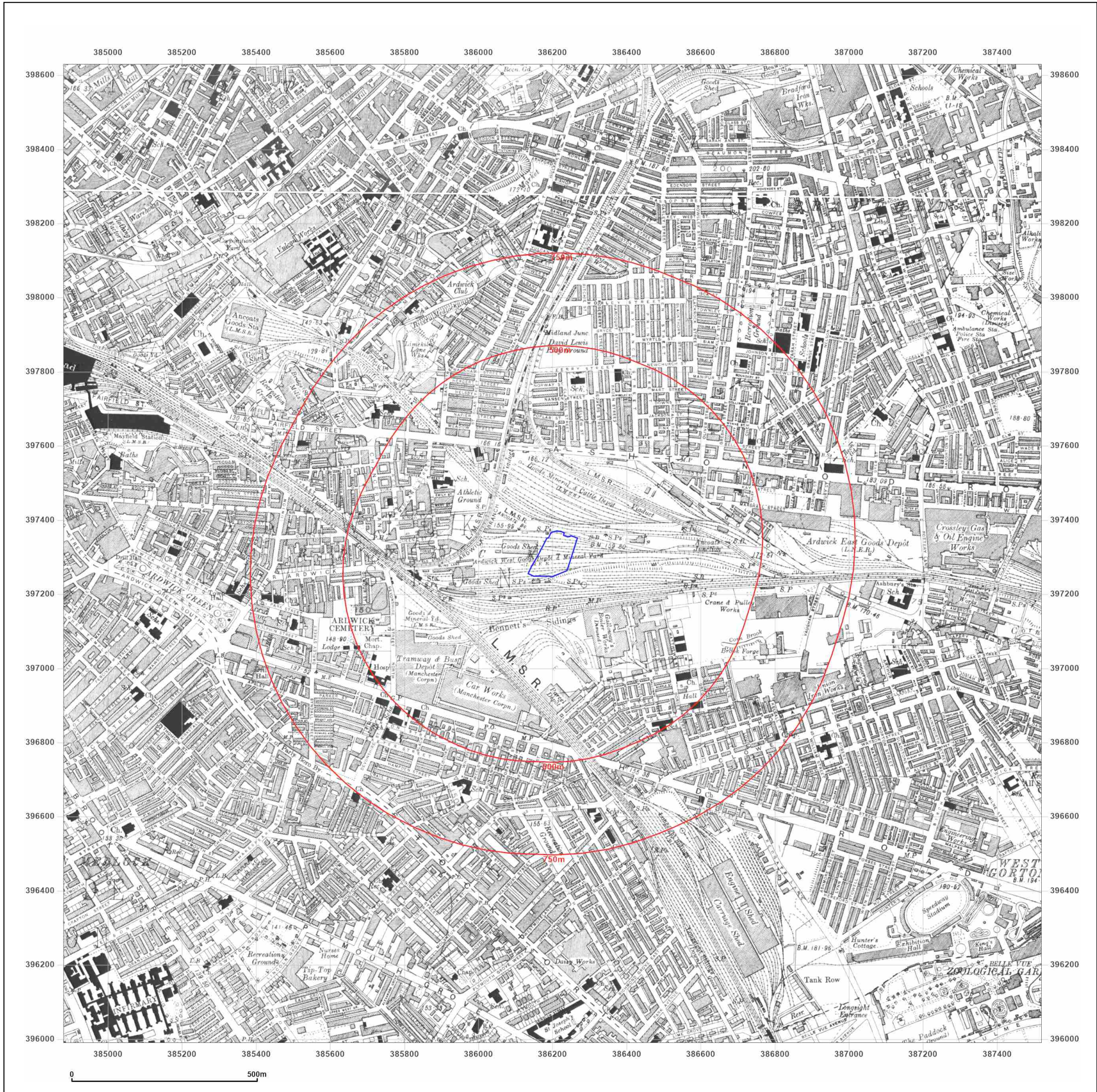


Produced by
Groundsure Insights
T: 08444 159000
E: info@groundsure.com
W: www.groundsure.com

© Crown copyright and database rights 2018 Ordnance Survey 100035207

Production date: 18 November 2022

Map legend available at:
www.groundsure.com/sites/default/files/groundsure_legend.pdf



Site Details:

SIMS METAL MANAGEMENT,
22, RONDIN ROAD,
MANCHESTER, M12 6BF

Client Ref: JER9618_PO22-1239
Report Ref: GS-9207652
Grid Ref: 386199, 397309

Map Name: County Series

Map date: 1938

Scale: 1:10,560

Printed at: 1:10,560



Surveyed 1844
Revised 1938
Edition 1938
Copyright N/A
Levelled 1927

Surveyed 1844
Revised 1938
Edition 1938
Copyright N/A
Levelled 1927

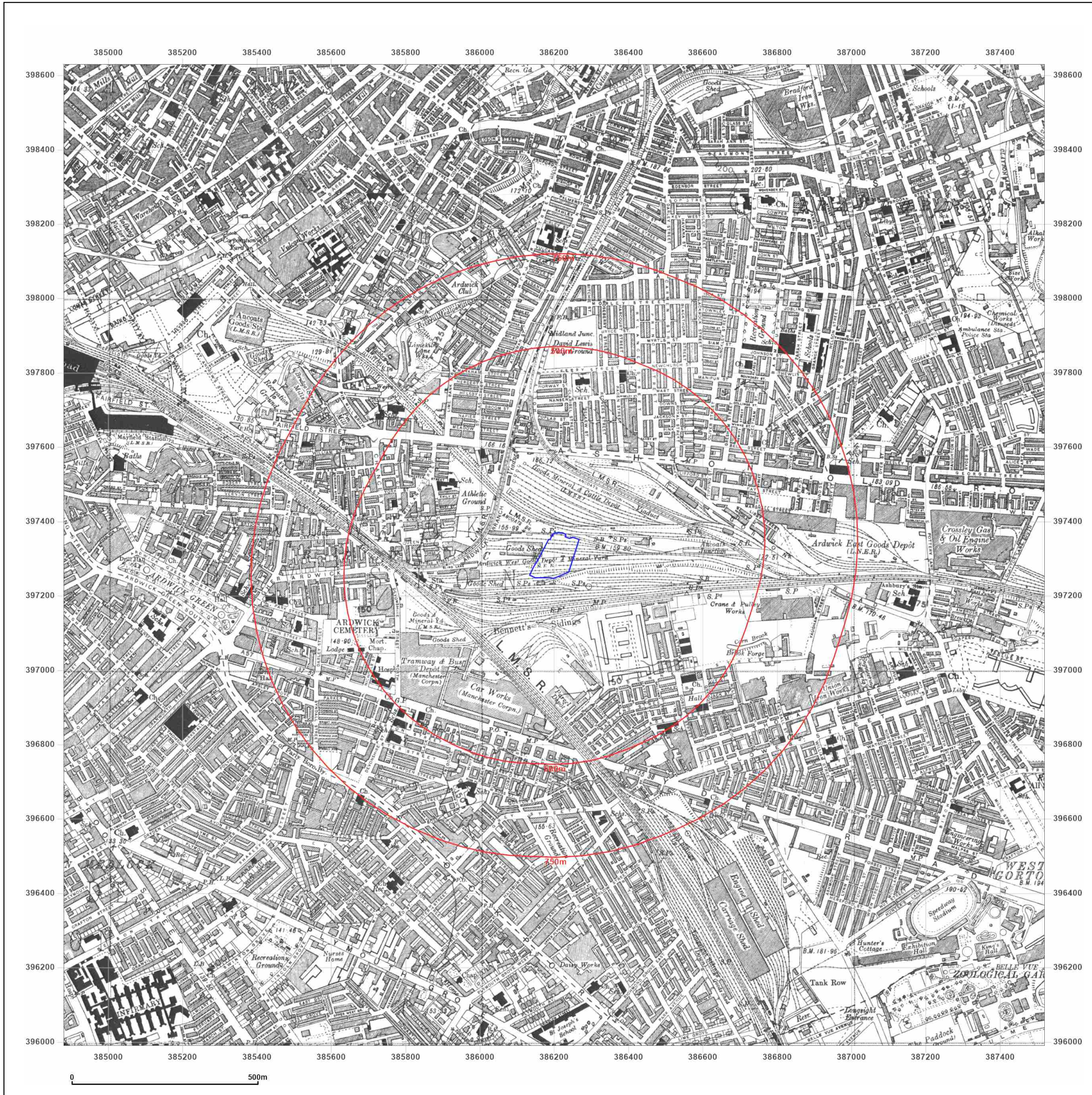


Produced by
Groundsure Insights
T: 08444 159000
E: info@groundsure.com
W: www.groundsure.com

© Crown copyright and database rights 2018 Ordnance Survey 100035207

Production date: 18 November 2022

Map legend available at:
www.groundsure.com/sites/default/files/groundsure_legend.pdf



Site Details:

SIMS METAL MANAGEMENT,
22, RONDIN ROAD,
MANCHESTER, M12 6BF

Client Ref: JER9618_PO22-1239
Report Ref: GS-9207652
Grid Ref: 386199, 397309

Map Name: Provisional

Map date: 1956

Scale: 1:10,560

Printed at: 1:10,560



Surveyed 1956
Revised 1956
Edition N/A
Copyright 1956
Levelled N/A

Surveyed 1956
Revised 1956
Edition N/A
Copyright 1956
Levelled N/A

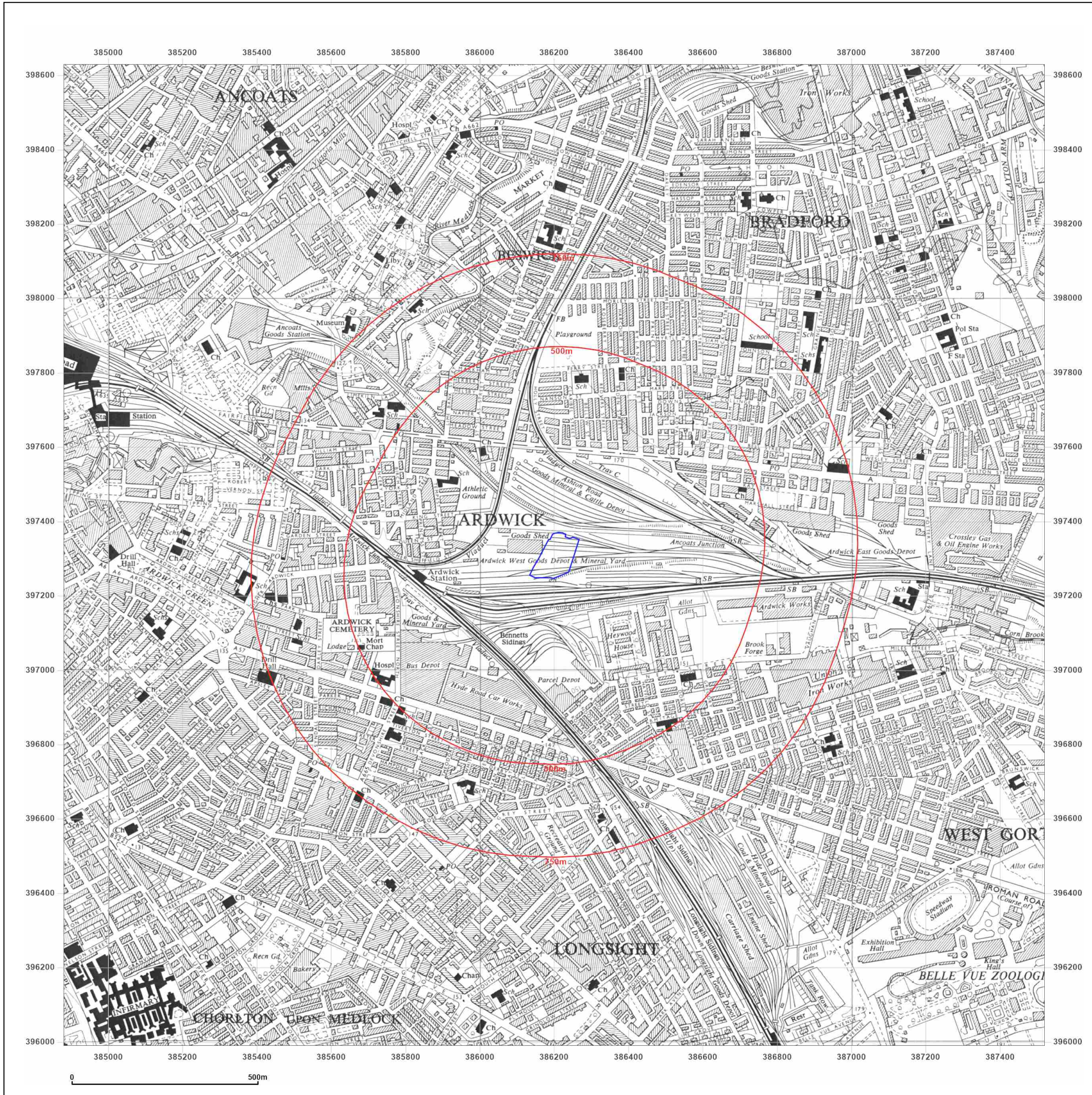


Produced by
Groundsure Insights
T: 08444 159000
E: info@groundsure.com
W: www.groundsure.com

© Crown copyright and database rights 2018 Ordnance Survey 100035207

Production date: 18 November 2022

Map legend available at:
www.groundsure.com/sites/default/files/groundsure_legend.pdf



Site Details:

SIMS METAL MANAGEMENT,
22, RONDIN ROAD,
MANCHESTER, M12 6BF

Client Ref: JER9618_PO22-1239
Report Ref: GS-9207652
Grid Ref: 386199, 397309

Map Name: Provisional

Map date: 1968

Scale: 1:10,560

Printed at: 1:10,560



Surveyed 1968
Revised 1968
Edition N/A
Copyright 1968
Levelled N/A

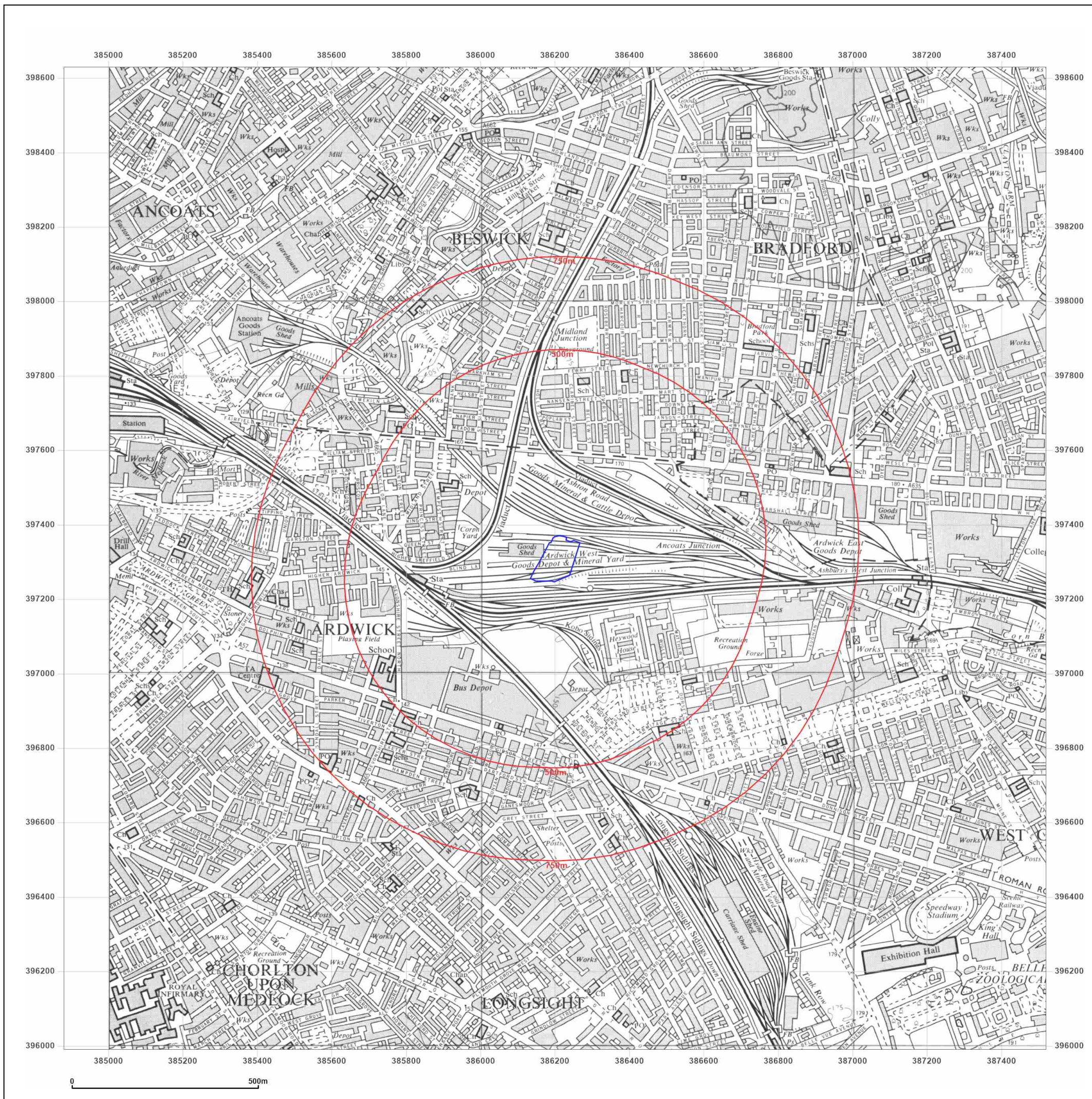


Produced by
Groundsure Insights
T: 08444 159000
E: info@groundsure.com
W: www.groundsure.com

© Crown copyright and database rights 2018 Ordnance Survey 100035207

Production date: 18 November 2022

Map legend available at:
www.groundsure.com/sites/default/files/groundsure_legend.pdf



Site Details:

SIMS METAL MANAGEMENT,
22, RONDIN ROAD,
MANCHESTER, M12 6BF

Client Ref: JER9618_PO22-1239
Report Ref: GS-9207652
Grid Ref: 386199, 397309

Map Name: National Grid

Map date: 1980-1981

Scale: 1:10,000

Printed at: 1:10,000



Surveyed 1976
Revised 1980
Edition N/A
Copyright 1980
Levelled 1976

Surveyed 1976
Revised 1980
Edition N/A
Copyright 1981
Levelled 1976

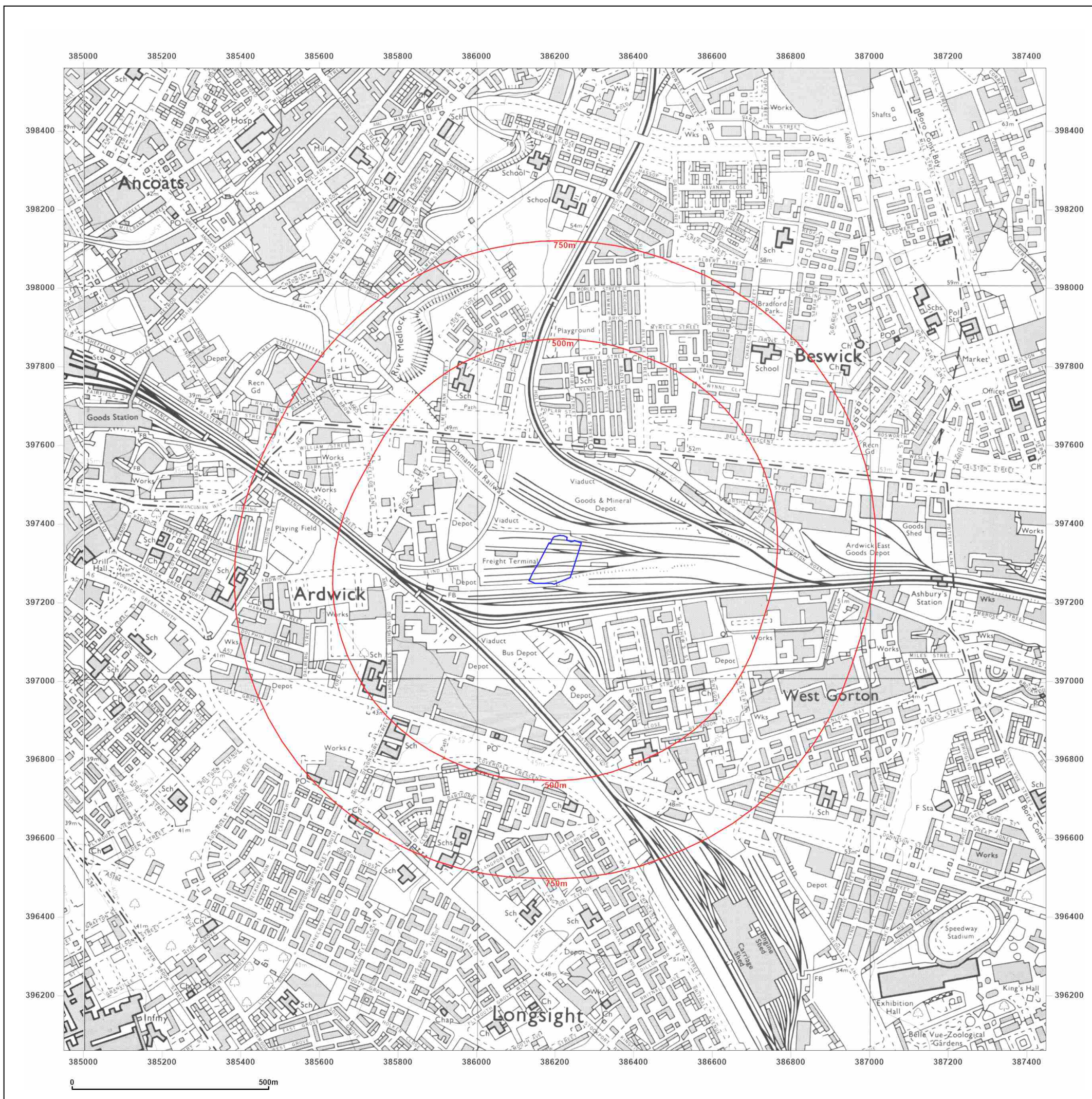


Produced by
Groundsure Insights
T: 08444 159000
E: info@groundsure.com
W: www.groundsure.com

© Crown copyright and database rights 2018 Ordnance Survey 100035207

Production date: 18 November 2022

Map legend available at:
www.groundsure.com/sites/default/files/groundsure_legend.pdf



Site Details:

SIMS METAL MANAGEMENT,
22, RONDIN ROAD,
MANCHESTER, M12 6BF

Client Ref: JER9618_PO22-1239
Report Ref: GS-9207652
Grid Ref: 386199, 397309

Map Name: National Grid

Map date: 1985

Scale: 1:10,000

Printed at: 1:10,000



Surveyed 1983
Revised 1985
Edition N/A
Copyright 1985
Levelled 1981

Surveyed 1985
Revised 1985
Edition N/A
Copyright 1985
Levelled 1981

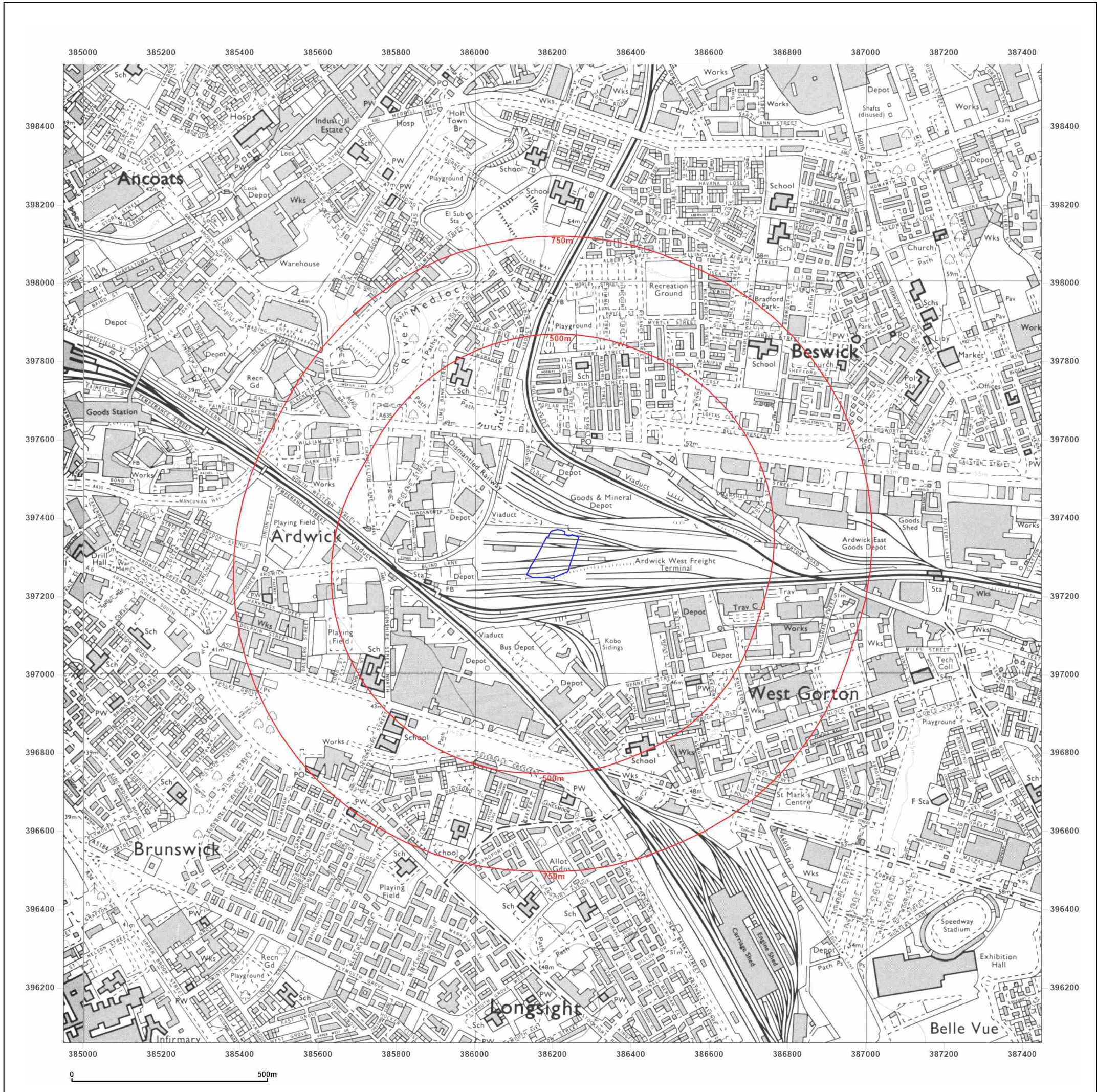


Produced by
Groundsure Insights
T: 08444 159000
E: info@groundsure.com
W: www.groundsure.com

© Crown copyright and database rights 2018 Ordnance Survey 100035207

Production date: 18 November 2022

Map legend available at:
www.groundsure.com/sites/default/files/groundsure_legend.pdf



Site Details:

SIMS METAL MANAGEMENT,
22, RONDIN ROAD,
MANCHESTER, M12 6BF

Client Ref: JER9618_PO22-1239
Report Ref: GS-9207652
Grid Ref: 386199, 397309

Map Name: National Grid

Map date: 1988-1991

Scale: 1:10,000

Printed at: 1:10,000



Surveyed 1986
Revised 1988
Edition N/A
Copyright 1988
Levelled 1981

Surveyed 1985
Revised 1991
Edition N/A
Copyright 1991
Levelled 1981



Produced by
Groundsure Insights
T: 08444 159000
E: info@groundsure.com
W: www.groundsure.com

© Crown copyright and database rights 2018 Ordnance Survey 100035207

Production date: 18 November 2022

Map legend available at:
www.groundsure.com/sites/default/files/groundsure_legend.pdf



Site Details:

SIMS METAL MANAGEMENT,
22, RONDIN ROAD,
MANCHESTER, M12 6BF


Client Ref: JER9618_PO22-1239
Report Ref: GS-9207652
Grid Ref: 386199, 397309

Map Name: National Grid

Map date: 2001

Scale: 1:10,000

Printed at: 1:10,000



Produced by
Groundsure Insights
T: 08444 159000
E: info@groundsure.com
W: www.groundsure.com

© Crown copyright and database rights 2018 Ordnance Survey 100035207

Production date: 18 November 2022

Map legend available at:
www.groundsure.com/sites/default/files/groundsure_legend.pdf



Site Details:

SIMS METAL MANAGEMENT,
22, RONDIN ROAD,
MANCHESTER, M12 6BF


Client Ref: JER9618_PO22-1239
Report Ref: GS-9207652
Grid Ref: 386199, 397309

Map Name: National Grid

Map date: 2010

Scale: 1:10,000

Printed at: 1:10,000



Produced by
Groundsure Insights
T: 08444 159000
E: info@groundsure.com
W: www.groundsure.com

© Crown copyright and database rights 2018 Ordnance Survey 100035207

Production date: 18 November 2022

Map legend available at:
www.groundsure.com/sites/default/files/groundsure_legend.pdf



Site Details:

SIMS METAL MANAGEMENT,
22, RONDIN ROAD,
MANCHESTER, M12 6BF


Client Ref: JER9618_PO22-1239
Report Ref: GS-9207652
Grid Ref: 386199, 397309

Map Name: National Grid

Map date: 2022

Scale: 1:10,000

Printed at: 1:10,000



Produced by
Groundsure Insights
T: 08444 159000
E: info@groundsure.com
W: www.groundsure.com

© Crown copyright and database rights 2018 Ordnance Survey 100035207

Production date: 18 November 2022

Map legend available at:
www.groundsure.com/sites/default/files/groundsure_legend.pdf

