

Site Details:

SIMS METAL MANAGEMENT,
22, RONDIN ROAD,
MANCHESTER, M12 6BF

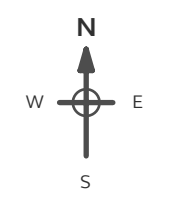
Client Ref: JER9618_PO22-1239
Report Ref: GS-9207652
Grid Ref: 386199, 397309

Map Name: 1056 Scale Town Plan

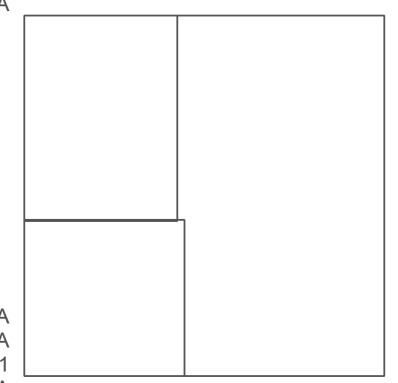
Map date: 1851

Scale: 1:1,056

Printed at: 1:1,056



Surveyed 1849
Revised N/A
Edition 1851
Copyright N/A
Levelled N/A



Surveyed N/A
Revised N/A
Edition 1851
Copyright N/A
Levelled N/A

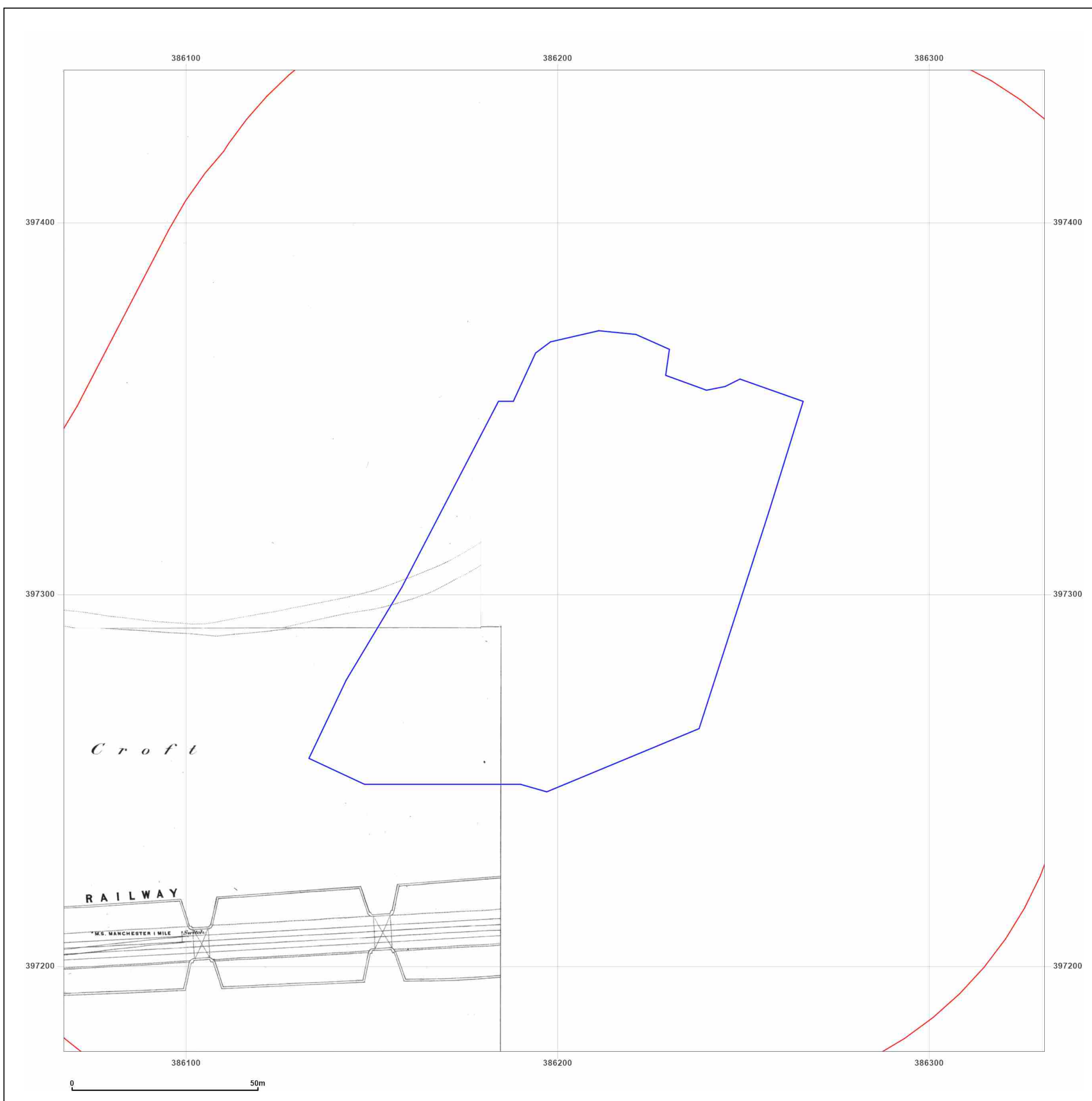


Produced by
Groundsure Insights
T: 08444 159000
E: info@groundsure.com
W: www.groundsure.com

© Crown copyright and database rights 2018 Ordnance Survey 100035207

Production date: 18 November 2022

Map legend available at:
www.groundsure.com/sites/default/files/groundsure_legend.pdf



Site Details:


SIMS METAL MANAGEMENT,
22, RONDIN ROAD,
MANCHESTER, M12 6BF

Client Ref: JER9618_PO22-1239
Report Ref: GS-9207652
Grid Ref: 386199, 397309

Map Name: County Series
Map date: 1889
Scale: 1:2,500
Printed at: 1:2,500



Surveyed 1889
Revised N/A
Edition 1889
Copyright N/A
Levelled N/A

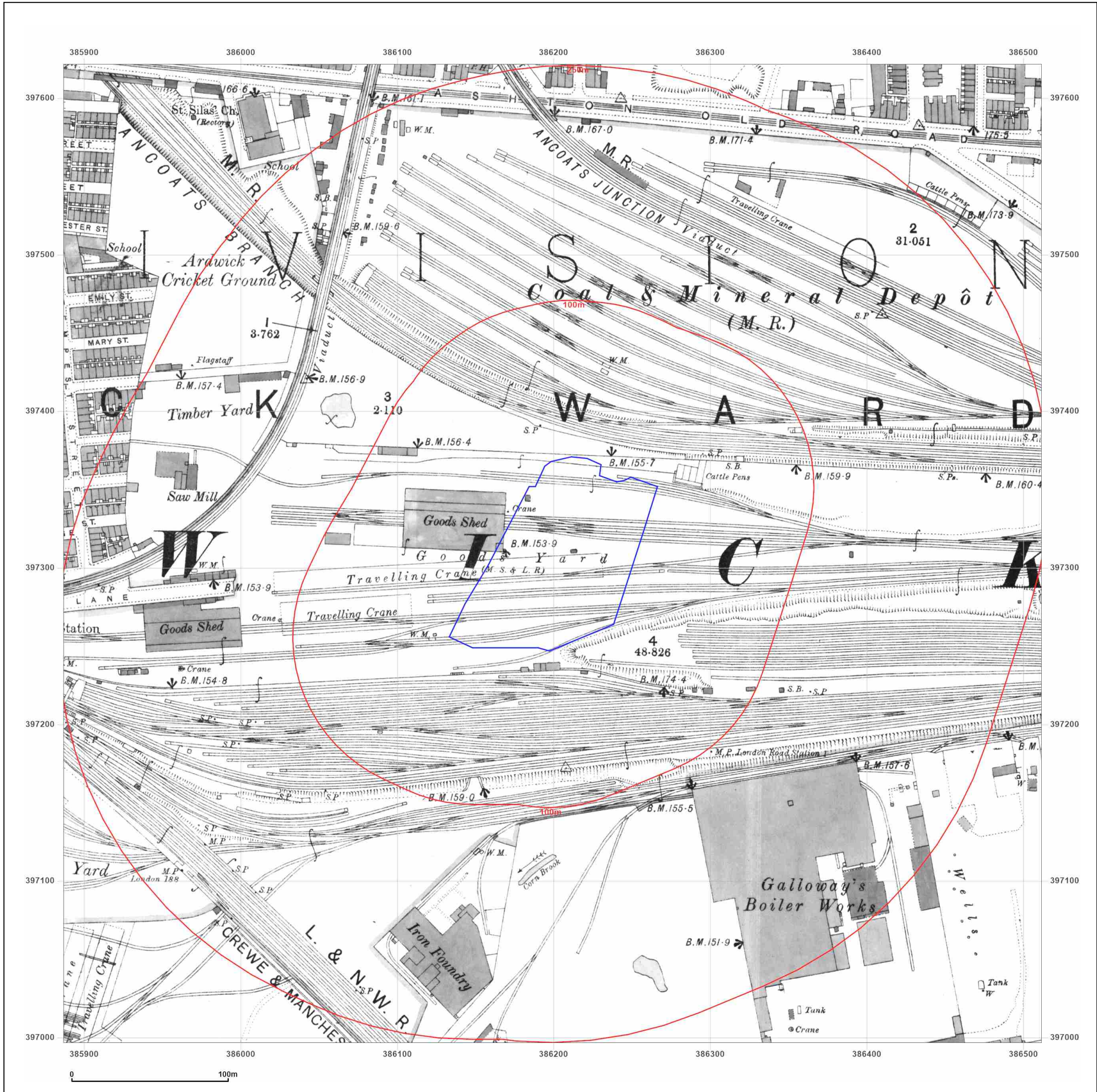


Produced by
Groundsure Insights
T: 08444 159000
E: info@groundsure.com
W: www.groundsure.com

© Crown copyright and database rights 2018 Ordnance Survey 100035207

Production date: 18 November 2022

Map legend available at:
www.groundsure.com/sites/default/files/groundsure_legend.pdf



Site Details:

SIMS METAL MANAGEMENT,
22, RONDIN ROAD,
MANCHESTER, M12 6BF

Client Ref: JER9618_PO22-1239
Report Ref: GS-9207652
Grid Ref: 386199, 397309

Map Name: County Series


Map date: 1908

Scale: 1:2,500

Printed at: 1:2,500



Surveyed 1891
Revised 1905
Edition 1908
Copyright N/A
Levelled N/A

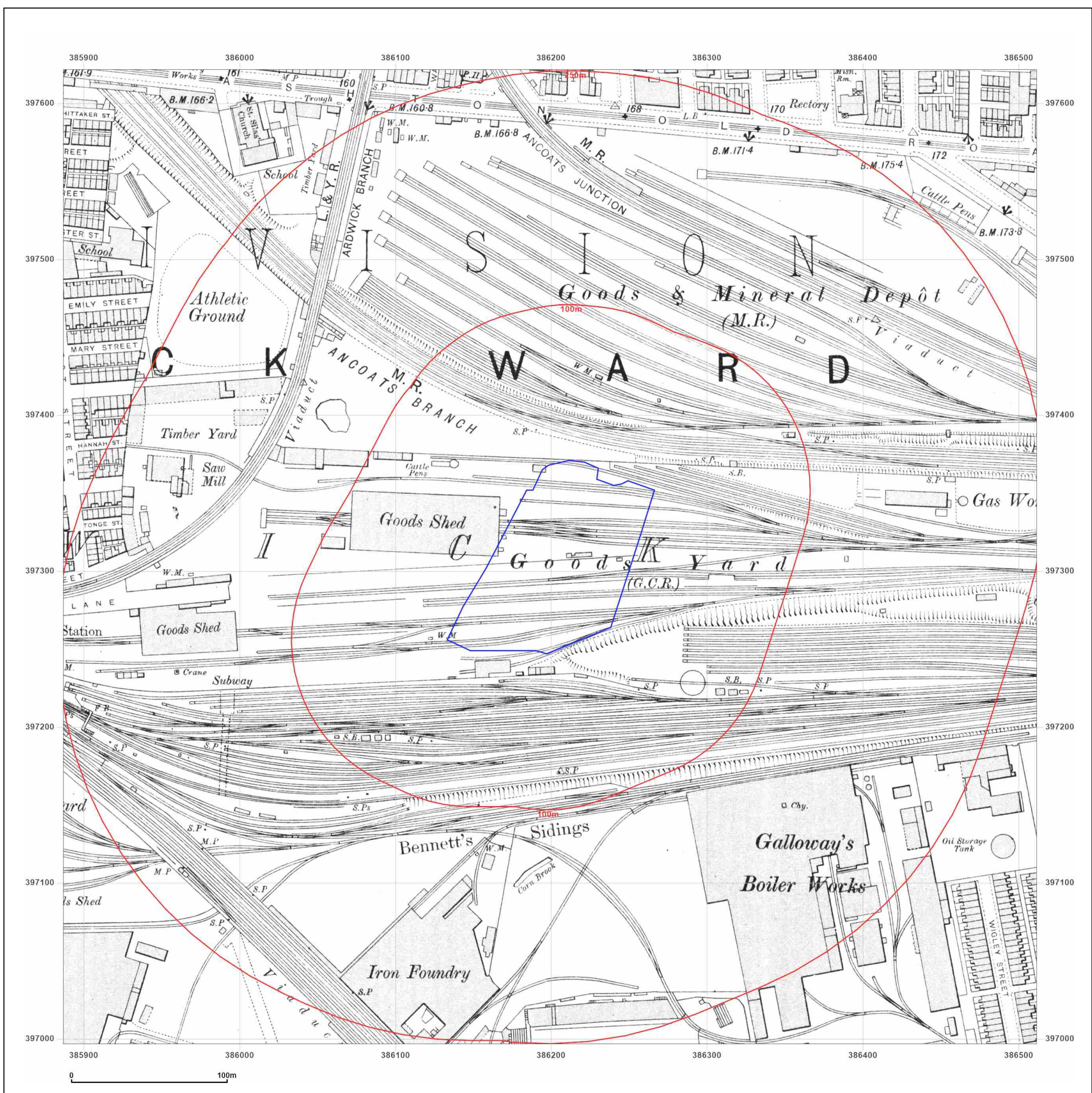


Produced by
Groundsure Insights
T: 08444 159000
E: info@groundsure.com
W: www.groundsure.com

© Crown copyright and database rights 2018 Ordnance Survey 100035207

Production date: 18 November 2022

Map legend available at:
www.groundsure.com/sites/default/files/groundsure_legend.pdf



Site Details:

SIMS METAL MANAGEMENT,
22, RONDIN ROAD,
MANCHESTER, M12 6BF

Client Ref: JER9618_PO22-1239
Report Ref: GS-9207652
Grid Ref: 386199, 397309

Map Name: County Series


Map date: 1922

Scale: 1:2,500

Printed at: 1:2,500



Surveyed 1922
Revised 1916
Edition 1922
Copyright N/A
Levelled 1915

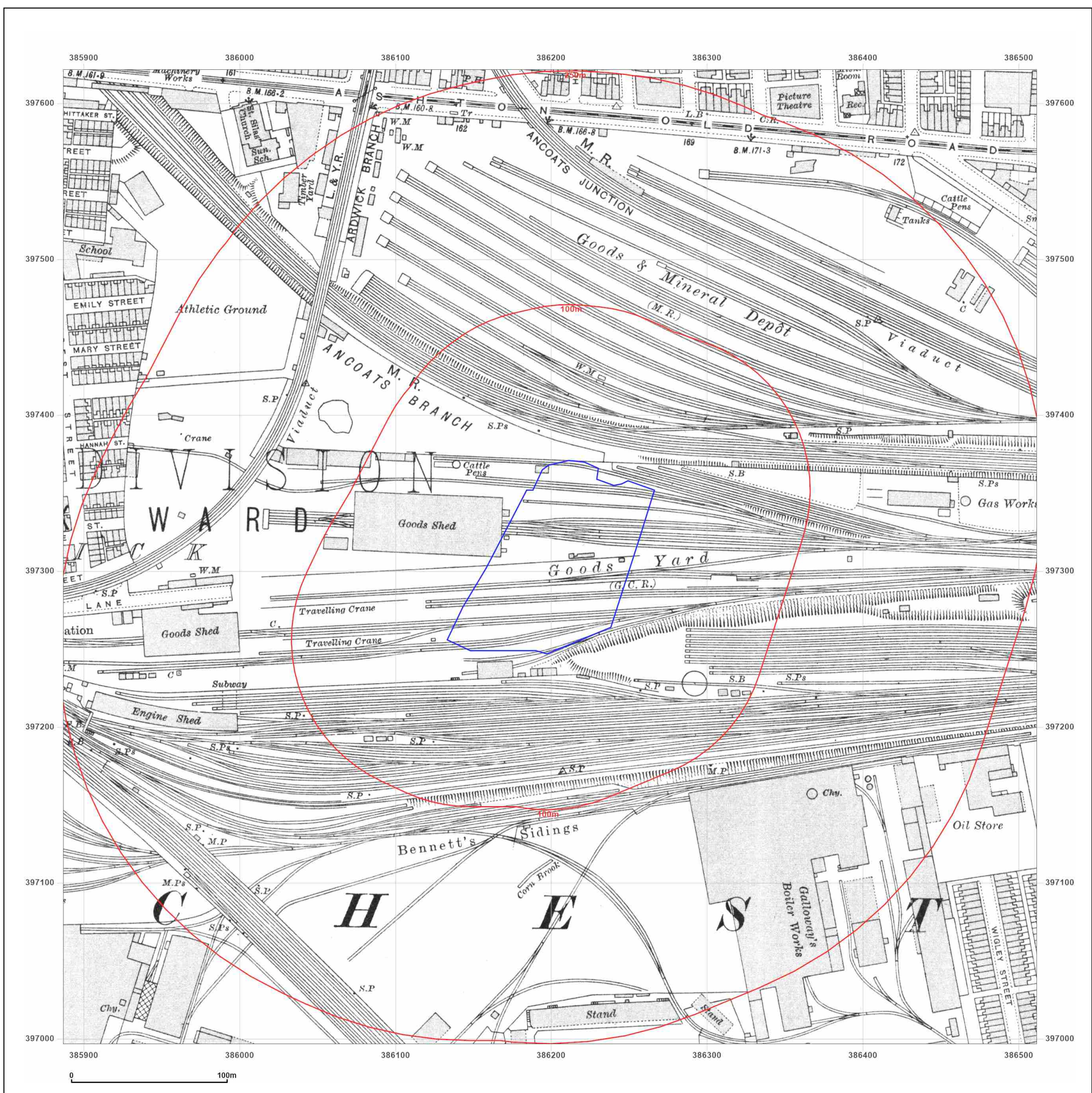


Produced by
Groundsure Insights
T: 08444 159000
E: info@groundsure.com
W: www.groundsure.com

© Crown copyright and database rights 2018 Ordnance Survey 100035207

Production date: 18 November 2022

Map legend available at:
www.groundsure.com/sites/default/files/groundsure_legend.pdf



Site Details:

SIMS METAL MANAGEMENT,
22, RONDIN ROAD,
MANCHESTER, M12 6BF

Client Ref: JER9618_PO22-1239
Report Ref: GS-9207652
Grid Ref: 386199, 397309

Map Name: County Series

Map date: 1932

Scale: 1:2,500

Printed at: 1:2,500



Surveyed 1873
Revised 1932
Edition N/A
Copyright N/A
Levelled 1927

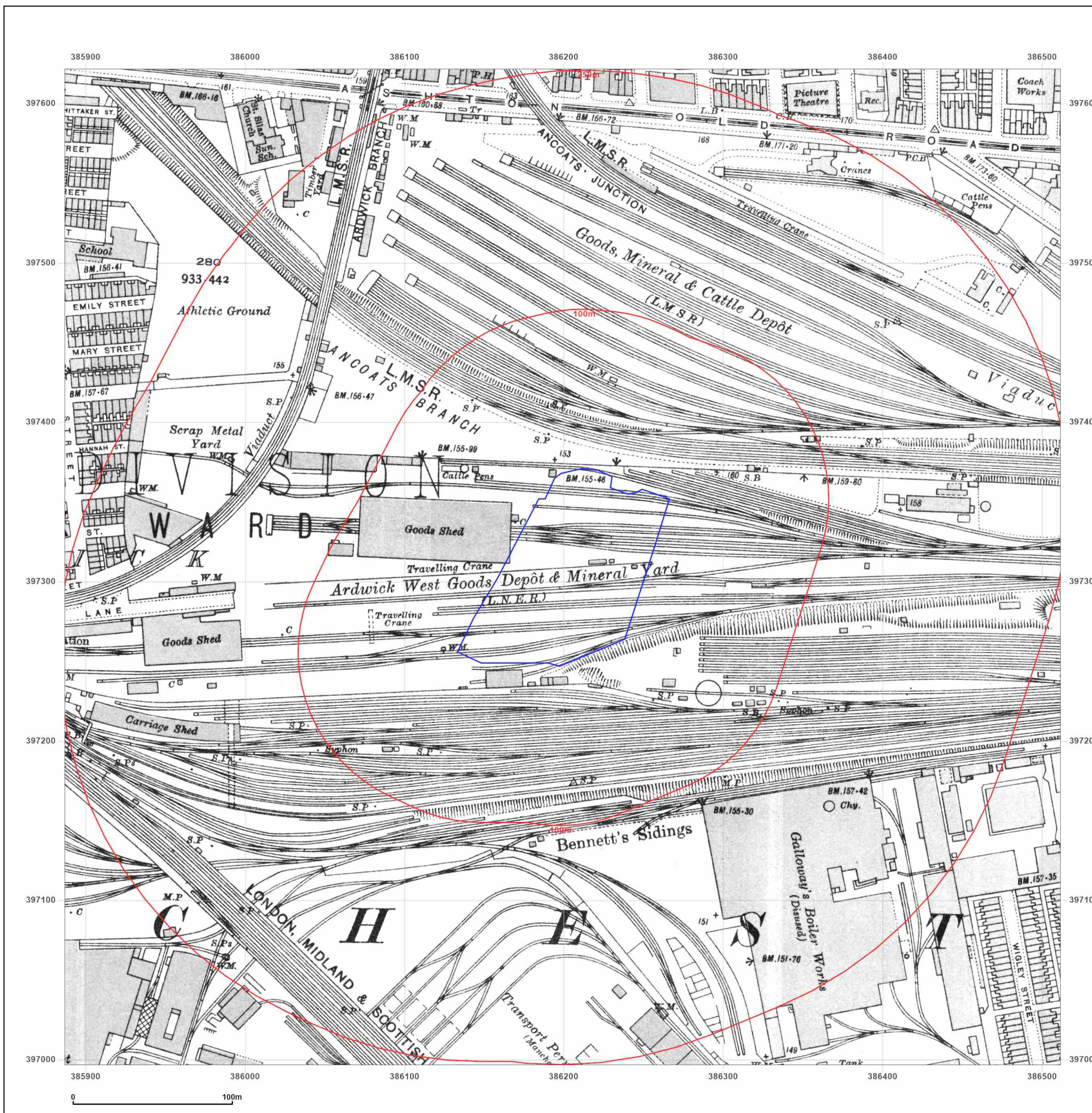


Produced by
Groundsure Insights
T: 08444 159000
E: info@groundsure.com
W: www.groundsure.com

© Crown copyright and database rights 2018 Ordnance Survey 100035207

Production date: 18 November 2022

Map legend available at:
www.groundsure.com/sites/default/files/groundsure_legend.pdf



Site Details:

SIMS METAL MANAGEMENT,
22, RONDIN ROAD,
MANCHESTER, M12 6BF

Client Ref: JER9618_PO22-1239
Report Ref: GS-9207652
Grid Ref: 386199, 397309

Map Name: National Grid

Map date: 1948

Scale: 1:1,250

Printed at: 1:2,000



Surveyed 1948	Surveyed 1948
Revised 1948	Revised 1948
Edition N/A	Edition N/A
Copyright 1948	Copyright 1948
Levelled 1929	Levelled 1929

Surveyed 1948	Surveyed 1948
Revised 1948	Revised 1948
Edition N/A	Edition N/A
Copyright 1948	Copyright 1948
Levelled 1929	Levelled 1929

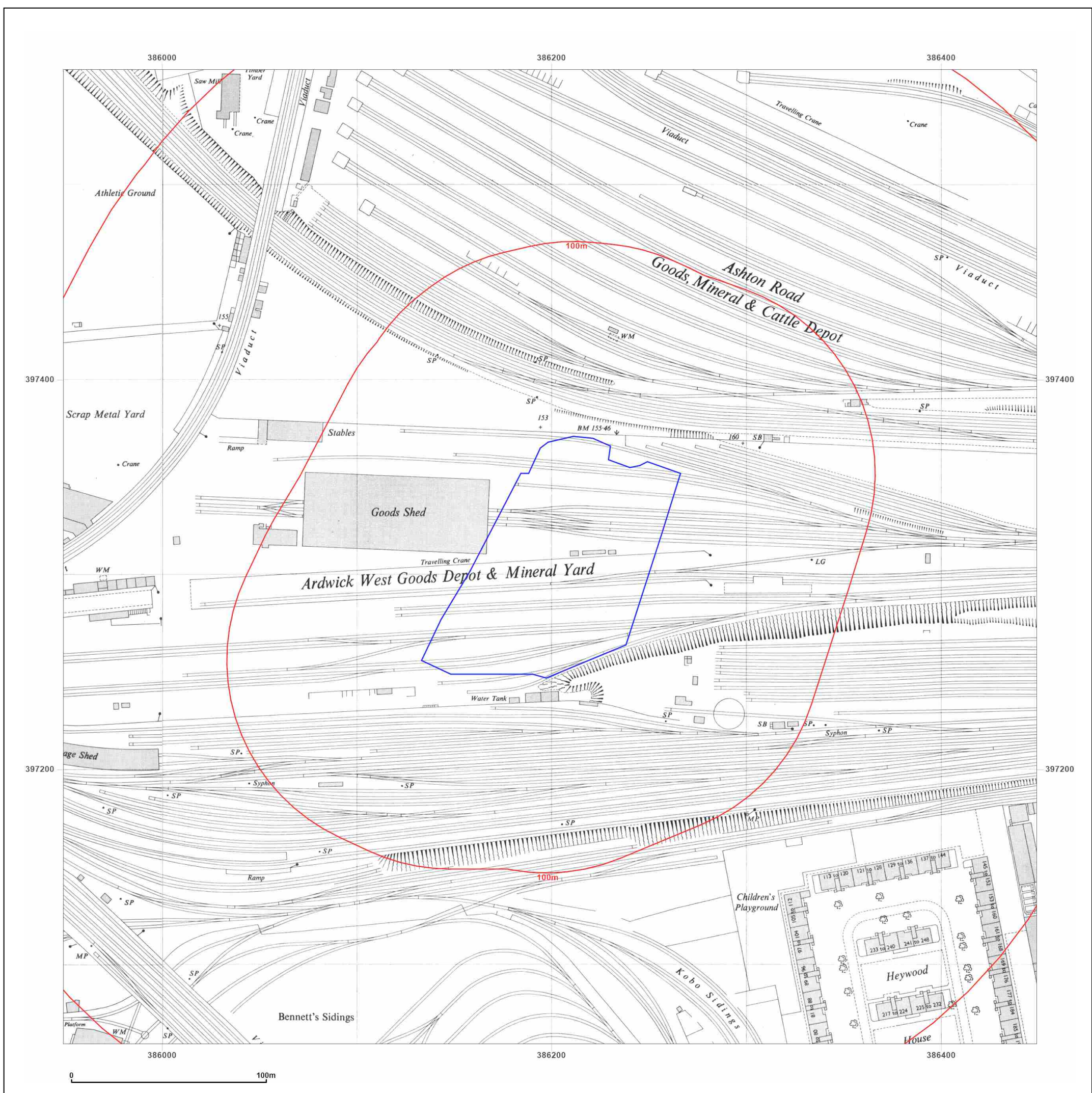


Produced by
Groundsure Insights
T: 08444 159000
E: info@groundsure.com
W: www.groundsure.com

© Crown copyright and database rights 2018 Ordnance Survey 100035207

Production date: 18 November 2022

Map legend available at:
www.groundsure.com/sites/default/files/groundsure_legend.pdf



Site Details:

SIMS METAL MANAGEMENT,
22, RONDIN ROAD,
MANCHESTER, M12 6BF

Client Ref: JER9618_PO22-1239
Report Ref: GS-9207652
Grid Ref: 386199, 397309

Map Name: National Grid

Map date: 1949-1950

Scale: 1:2,500

Printed at: 1:2,500



Surveyed 1948
Revised 1948
Edition N/A
Copyright 1949
Levelled 1929

Surveyed 1948
Revised 1948
Edition N/A
Copyright 1949
Levelled 1929

Surveyed 1949
Revised 1949
Edition N/A
Copyright 1950
Levelled 1929

Surveyed 1949
Revised 1949
Edition N/A
Copyright 1950
Levelled 1929

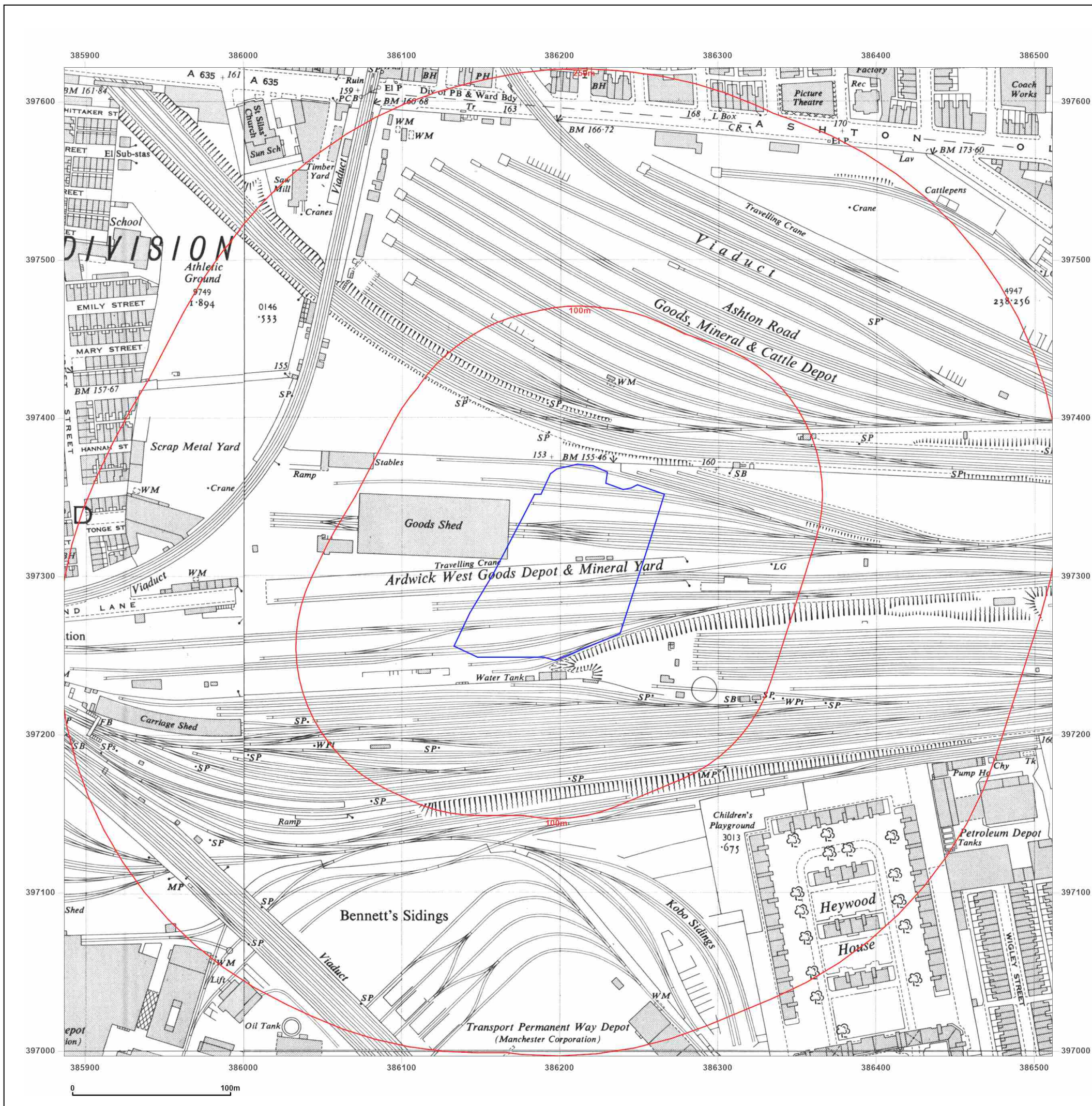


Produced by
Groundsure Insights
T: 08444 159000
E: info@groundsure.com
W: www.groundsure.com

© Crown copyright and database rights 2018 Ordnance Survey 100035207

Production date: 18 November 2022

Map legend available at:
www.groundsure.com/sites/default/files/groundsure_legend.pdf



Site Details:

SIMS METAL MANAGEMENT,
22, RONDIN ROAD,
MANCHESTER, M12 6BF

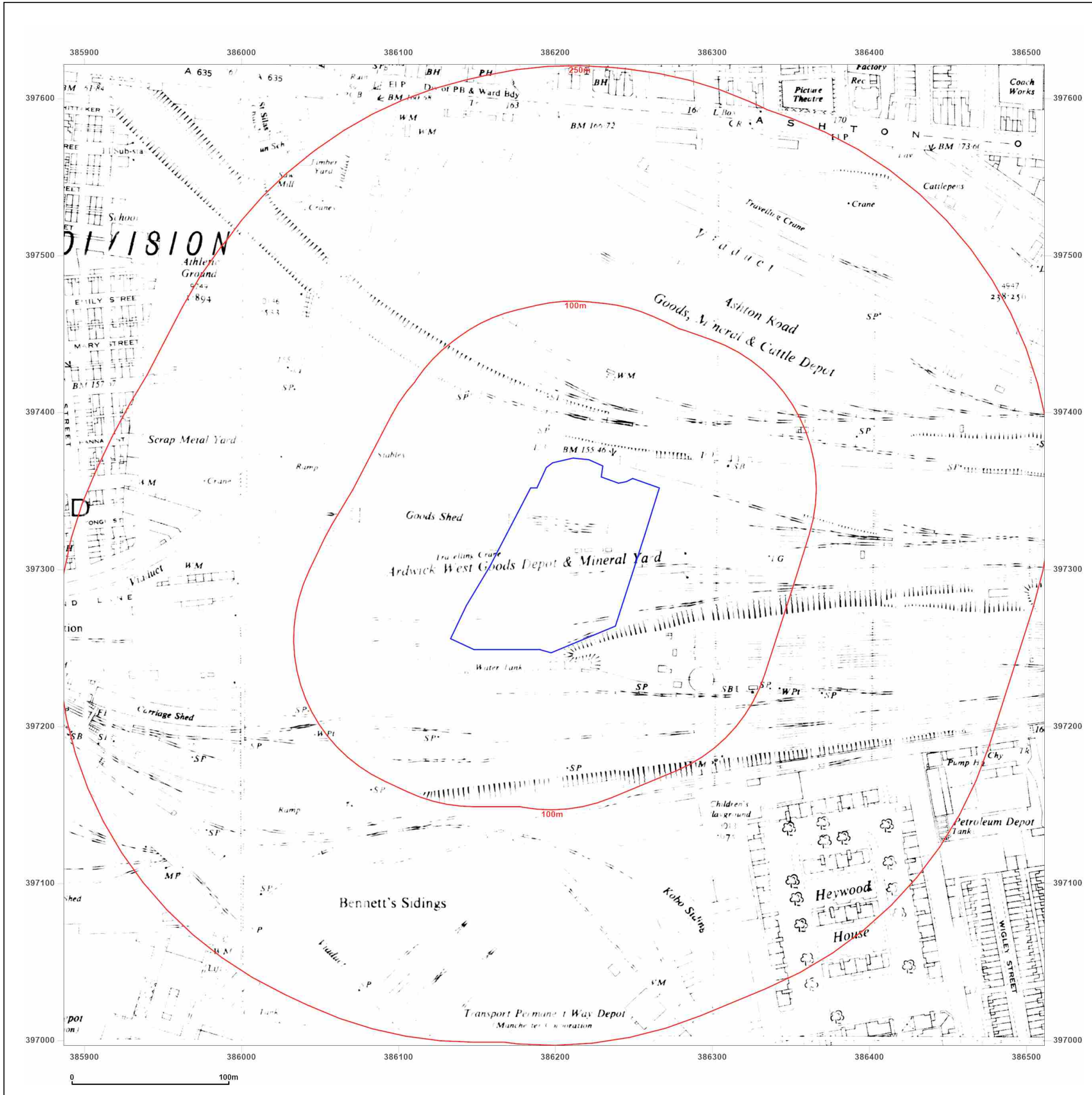
Client Ref: JER9618_PO22-1239
Report Ref: GS-9207652
Grid Ref: 386199, 397309

Map Name: National Grid

Map date: 1950-1951

Scale: 1:2,500

Printed at: 1:2,500



Surveyed N/A Revised 1948 Edition 1950 Copyright N/A Levelled N/A	Surveyed N/A Revised N/A Edition N/A Copyright N/A Levelled N/A
Surveyed N/A Revised N/A Edition N/A Copyright N/A Levelled N/A	Surveyed 1949 Revised N/A Edition N/A Copyright 1951 Levelled N/A



Produced by
Groundsure Insights
T: 08444 159000
E: info@groundsure.com
W: www.groundsure.com

Site Details:

SIMS METAL MANAGEMENT,
22, RONDIN ROAD,
MANCHESTER, M12 6BF

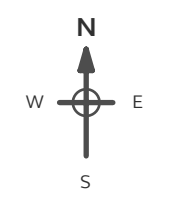
Client Ref: JER9618_PO22-1239
Report Ref: GS-9207652
Grid Ref: 386199, 397309

Map Name: National Grid

Map date: 1971-1974

Scale: 1:1,250

Printed at: 1:2,000



Surveyed N/A
Revised N/A
Edition N/A
Copyright N/A
Levelled N/A

Surveyed N/A
Revised N/A
Edition N/A
Copyright N/A
Levelled N/A

Surveyed 1948
Revised 1971
Edition N/A
Copyright 1971
Levelled 1964

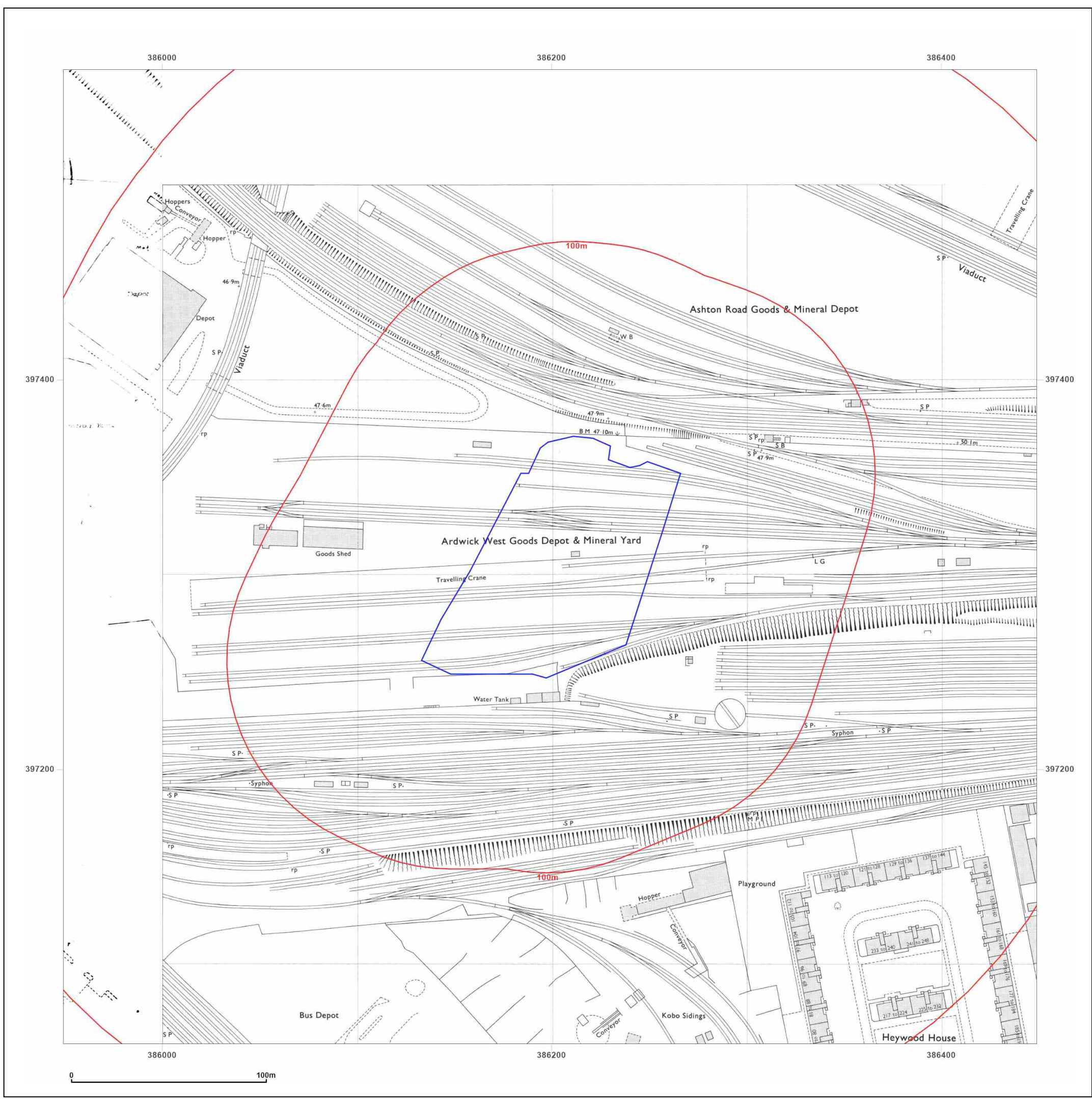


Produced by
Groundsure Insights
T: 08444 159000
E: info@groundsure.com
W: www.groundsure.com

© Crown copyright and database rights 2018 Ordnance Survey 100035207

Production date: 18 November 2022

Map legend available at:
www.groundsure.com/sites/default/files/groundsure_legend.pdf



Site Details:

SIMS METAL MANAGEMENT,
22, RONDIN ROAD,
MANCHESTER, M12 6BF

Client Ref: JER9618_PO22-1239
Report Ref: GS-9207652
Grid Ref: 386199, 397309

Map Name: National Grid

Map date: 1983-1989

Scale: 1:1,250

Printed at: 1:2,000



Surveyed 1964 Revised 1986 Edition N/A Copyright 1986 Levelled 1964	Surveyed 1964 Revised 1983 Edition N/A Copyright 1983 Levelled 1964
---	---

Surveyed 1964 Revised 1989 Edition N/A Copyright 1989 Levelled 1964	Surveyed 1964 Revised 1988 Edition N/A Copyright 1988 Levelled 1964
---	---

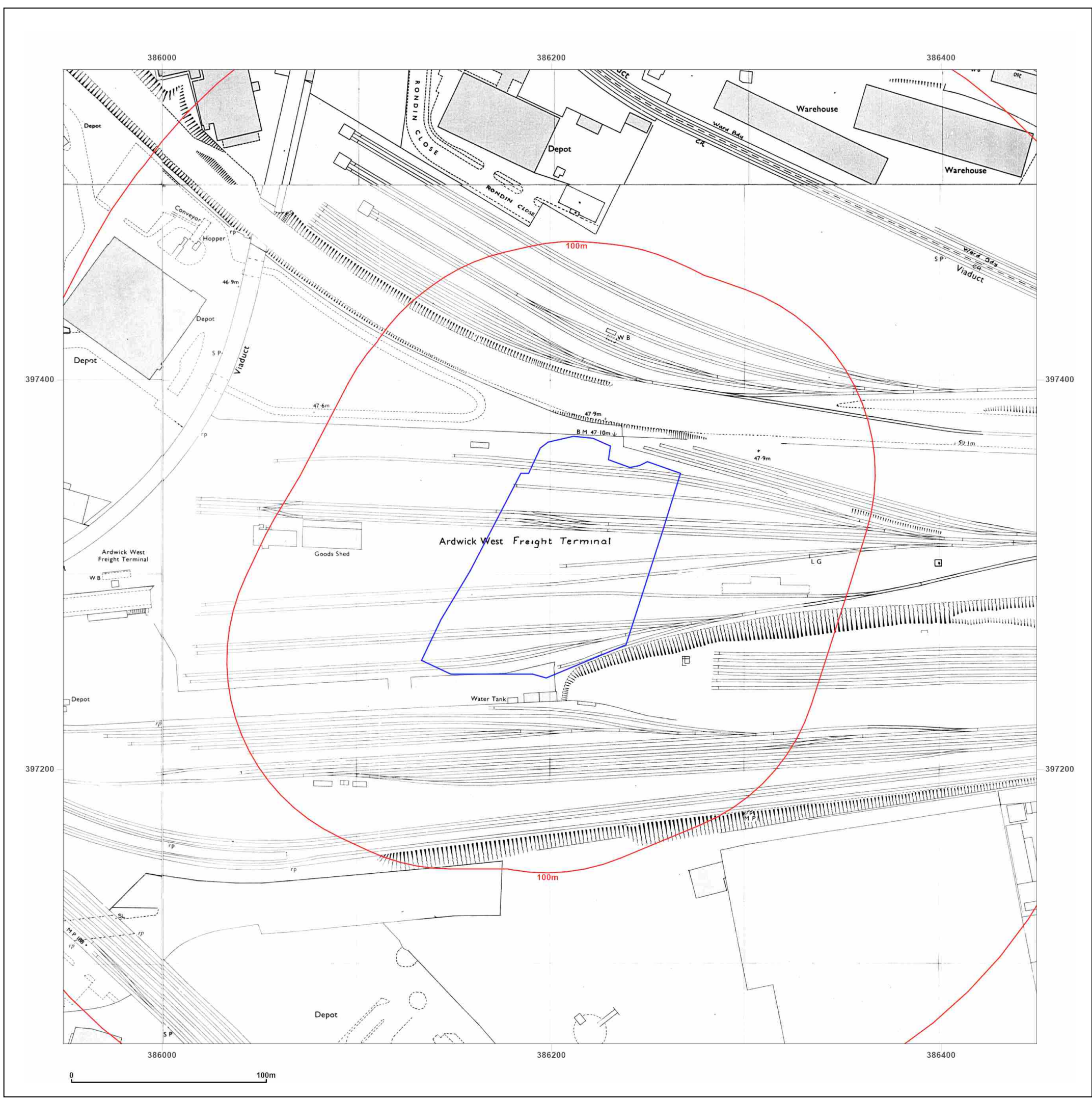


Produced by
Groundsure Insights
T: 08444 159000
E: info@groundsure.com
W: www.groundsure.com

© Crown copyright and database rights 2018 Ordnance Survey 100035207

Production date: 18 November 2022

Map legend available at:
www.groundsure.com/sites/default/files/groundsure_legend.pdf



Site Details:

SIMS METAL MANAGEMENT,
22, RONDIN ROAD,
MANCHESTER, M12 6BF

Client Ref: JER9618_PO22-1239
Report Ref: GS-9207652
Grid Ref: 386199, 397309

Map Name: National Grid

Map date: 1987-1992


Scale: 1:1,250

Printed at: 1:2,000



Surveyed 1964 Revised 1987 Edition N/A Copyright 1987 Levelled 1964	Surveyed 1992 Revised 1992 Edition N/A Copyright 1992 Levelled N/A
---	--

Surveyed 1964 Revised 1991 Edition N/A Copyright 1991 Levelled 1964	Surveyed 1992 Revised 1992 Edition N/A Copyright 1992 Levelled N/A
---	--

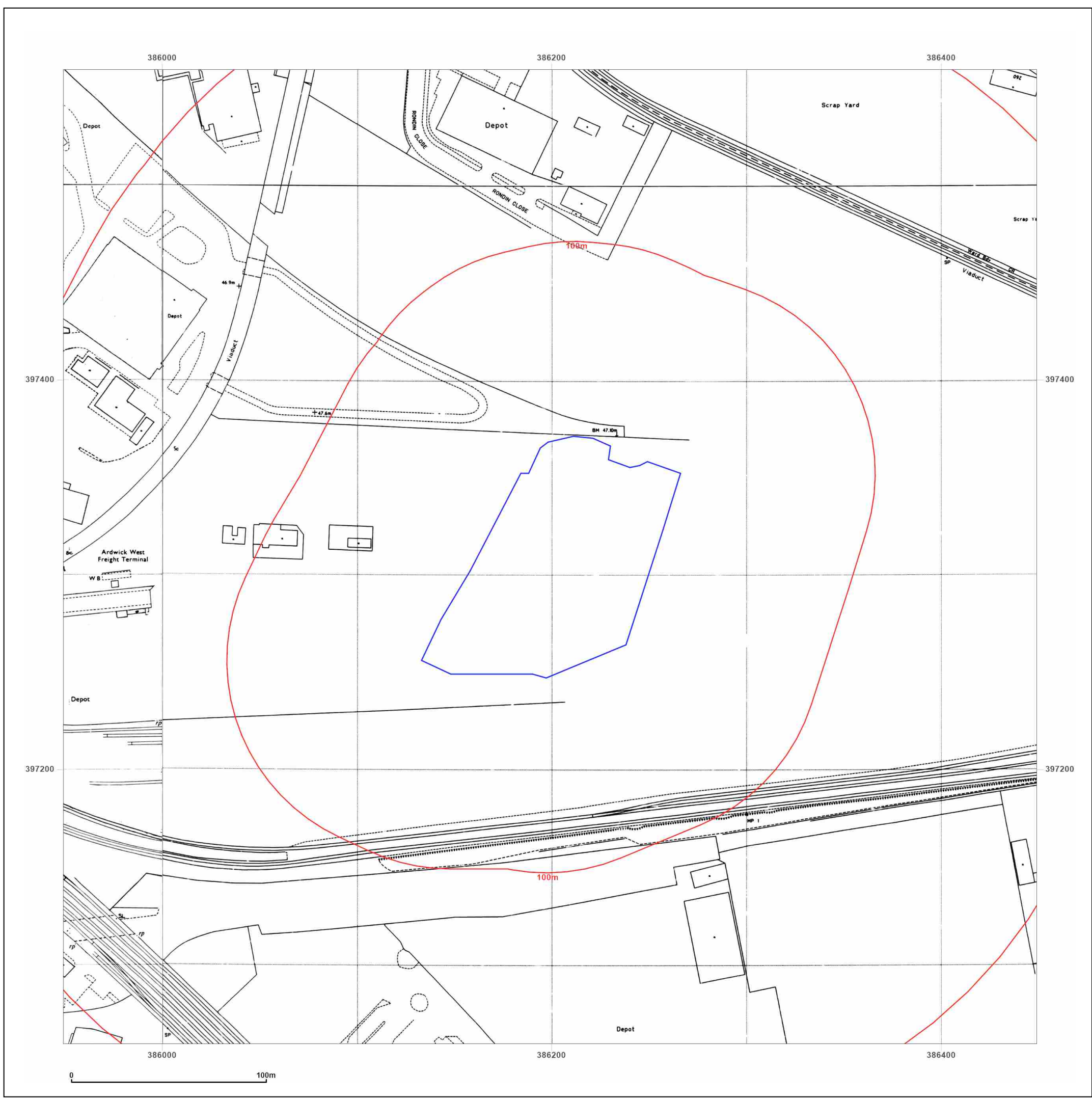


Produced by
Groundsure Insights
T: 08444 159000
E: info@groundsure.com
W: www.groundsure.com

© Crown copyright and database rights 2018 Ordnance Survey 100035207

Production date: 18 November 2022

Map legend available at:
www.groundsure.com/sites/default/files/groundsure_legend.pdf



Site Details:

SIMS METAL MANAGEMENT,
22, RONDIN ROAD,
MANCHESTER, M12 6BF

Client Ref: JER9618_PO22-1239
Report Ref: GS-9207652
Grid Ref: 386199, 397309

Map Name: National Grid

Map date: 1988-1992

Scale: 1:1,250

Printed at: 1:2,000



Surveyed 1948 Revised 1988 Edition N/A Copyright 1989 Levelled N/A	Surveyed 1992 Revised 1992 Edition N/A Copyright 1992 Levelled N/A
--	--

Surveyed 1992 Revised 1992 Edition N/A Copyright 1992 Levelled N/A	Surveyed 1992 Revised 1992 Edition N/A Copyright 1992 Levelled N/A
--	--

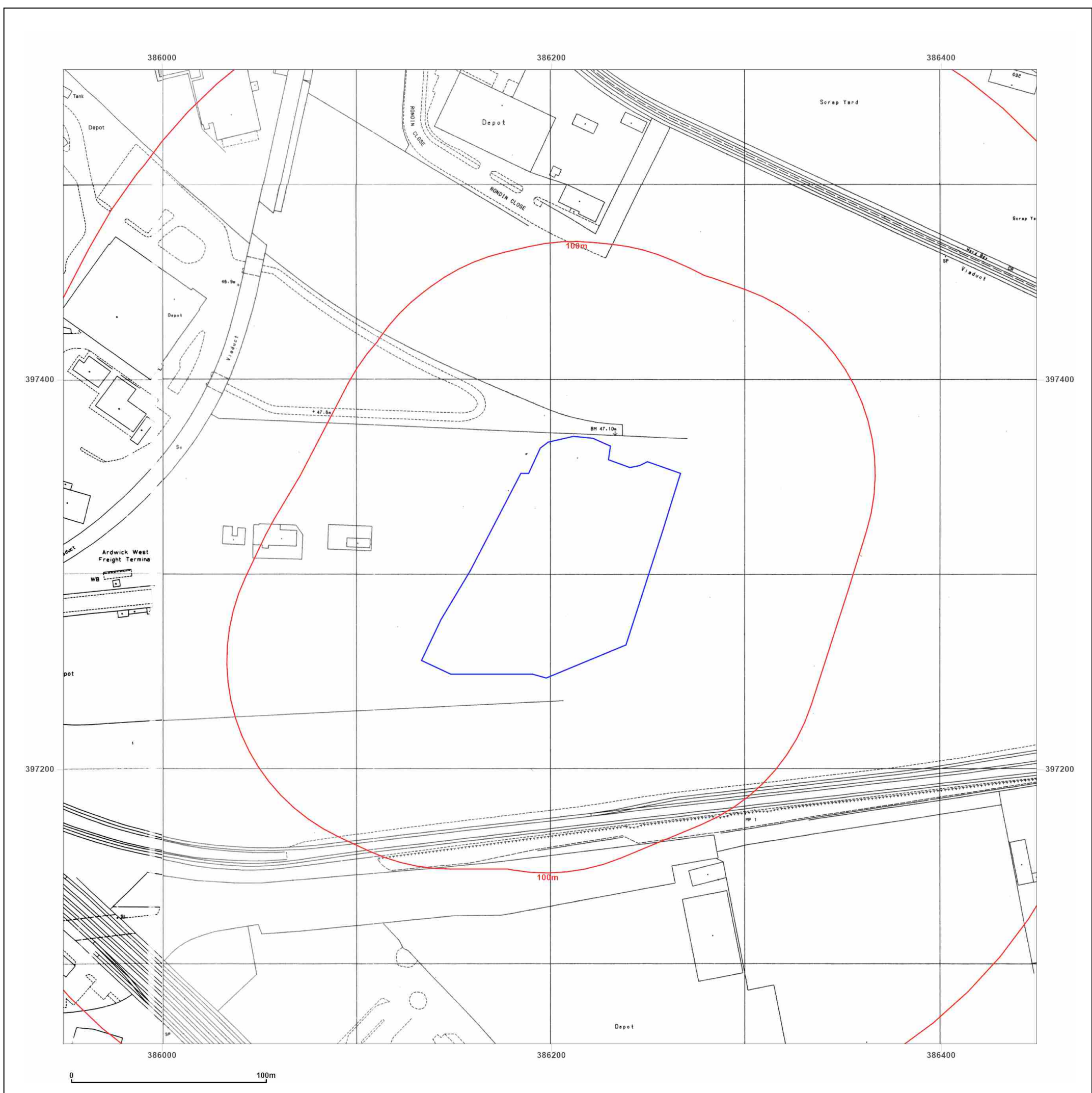


Produced by
Groundsure Insights
T: 08444 159000
E: info@groundsure.com
W: www.groundsure.com

© Crown copyright and database rights 2018 Ordnance Survey 100035207

Production date: 18 November 2022

Map legend available at:
www.groundsure.com/sites/default/files/groundsure_legend.pdf



Site Details:

SIMS METAL MANAGEMENT,
22, RONDIN ROAD,
MANCHESTER, M12 6BF

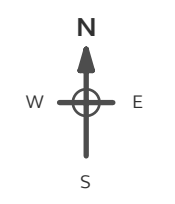
Client Ref: JER9618_PO22-1239
Report Ref: GS-9207652
Grid Ref: 386199, 397309

Map Name: National Grid

Map date: 1992-1993

Scale: 1:1,250

Printed at: 1:2,000



Surveyed 1992 Revised 1992 Edition N/A Copyright 1992 Levelled N/A	Surveyed 1993 Revised 1993 Edition N/A Copyright 1993 Levelled N/A
--	--

Surveyed 1993 Revised 1993 Edition N/A Copyright 1993 Levelled N/A	Surveyed 1993 Revised 1993 Edition N/A Copyright 1993 Levelled N/A
--	--



Produced by
Groundsure Insights
T: 08444 159000
E: info@groundsure.com
W: www.groundsure.com

© Crown copyright and database rights 2018 Ordnance Survey 100035207

Production date: 18 November 2022

Map legend available at:
www.groundsure.com/sites/default/files/groundsure_legend.pdf



Site Details:

SIMS METAL MANAGEMENT,
22, RONDIN ROAD,
MANCHESTER, M12 6BF

Client Ref: JER9618_PO22-1239
Report Ref: GS-9207652
Grid Ref: 386199, 397309

Map Name: National Grid

Map date: 1993-1994

Scale: 1:1,250

Printed at: 1:2,000



Surveyed 1994 Revised 1994 Edition N/A Copyright 1994 Levelled N/A	Surveyed 1993 Revised 1993 Edition N/A Copyright 1993 Levelled N/A
--	--

Surveyed 1993 Revised 1993 Edition N/A Copyright 1993 Levelled N/A	Surveyed 1993 Revised 1993 Edition N/A Copyright 1993 Levelled N/A
--	--

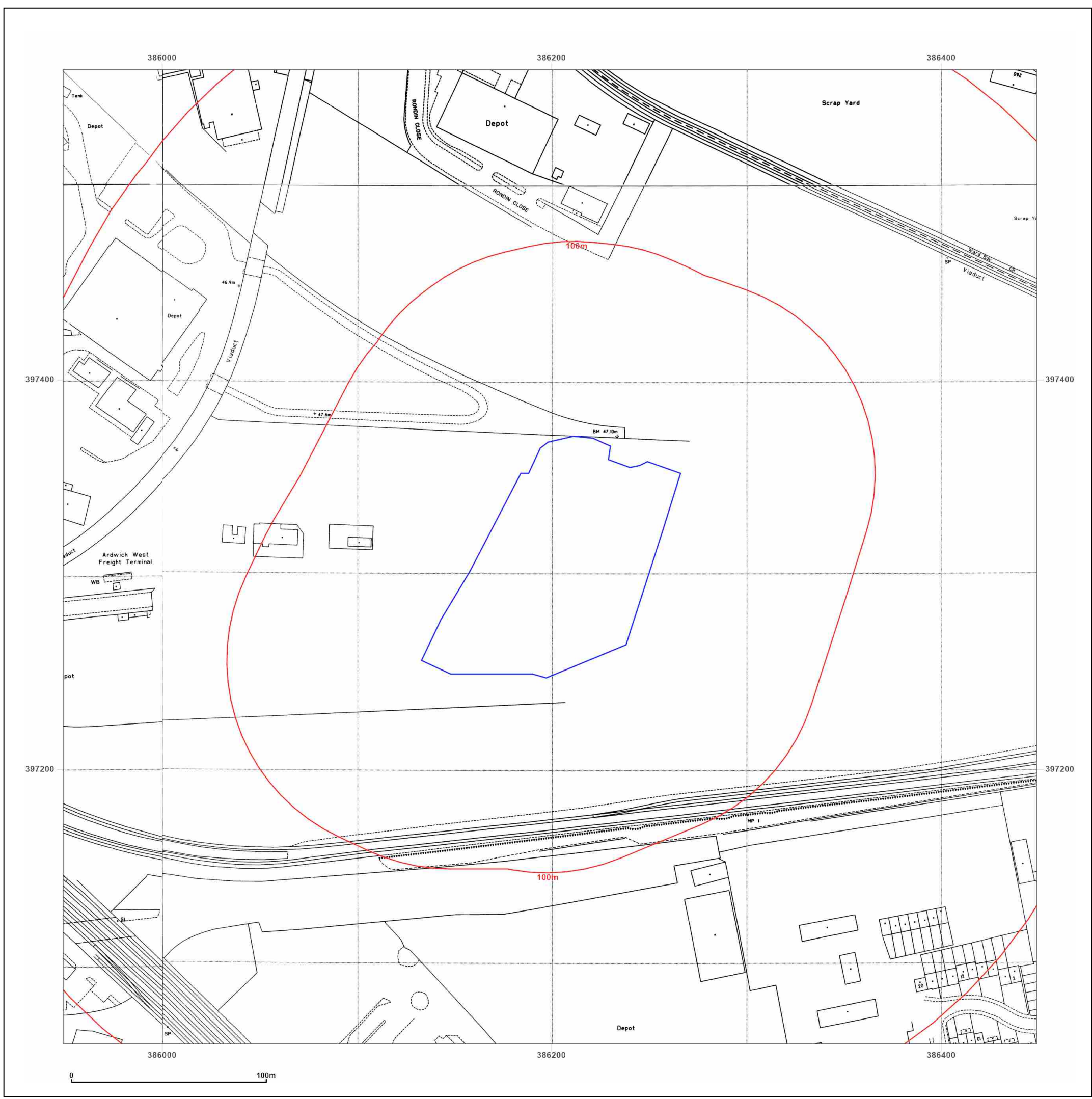


Produced by
Groundsure Insights
T: 08444 159000
E: info@groundsure.com
W: www.groundsure.com

© Crown copyright and database rights 2018 Ordnance Survey 100035207

Production date: 18 November 2022

Map legend available at:
www.groundsure.com/sites/default/files/groundsure_legend.pdf



Site Details:

SIMS METAL MANAGEMENT,
22, RONDIN ROAD,
MANCHESTER, M12 6BF

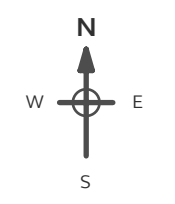
Client Ref: JER9618_PO22-1239
Report Ref: GS-9207652
Grid Ref: 386199, 397309

Map Name: National Grid

Map date: 1994-1995

Scale: 1:1,250

Printed at: 1:2,000



Surveyed 1995
Revised 1995
Edition N/A
Copyright 1995
Levelled N/A

Surveyed 1994
Revised 1994
Edition N/A
Copyright 1994
Levelled N/A

Surveyed 1994
Revised 1994
Edition N/A
Copyright 1994
Levelled N/A

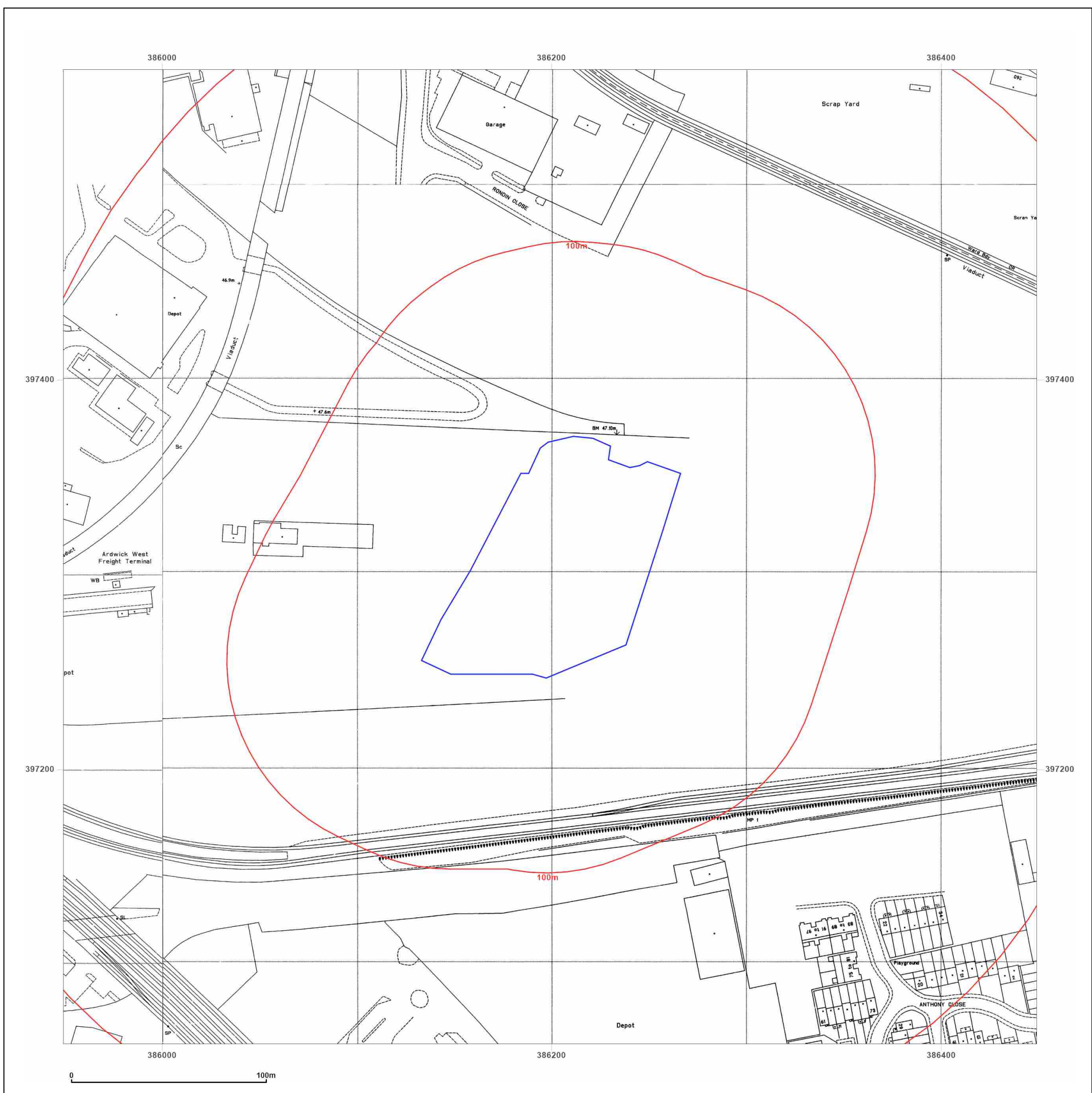


Produced by
Groundsure Insights
T: 08444 159000
E: info@groundsure.com
W: www.groundsure.com

© Crown copyright and database rights 2018 Ordnance Survey 100035207

Production date: 18 November 2022

Map legend available at:
www.groundsure.com/sites/default/files/groundsure_legend.pdf



Site Details:

SIMS METAL MANAGEMENT,
22, RONDIN ROAD,
MANCHESTER, M12 6BF

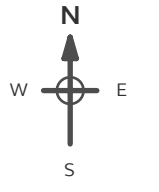
Client Ref: JER9618_PO22-1239
Report Ref: GS-9207652
Grid Ref: 386199, 397309

Map Name: National Grid

Map date: 1995

Scale: 1:1,250

Printed at: 1:2,000



Surveyed 1995
Revised 1995
Edition N/A
Copyright 1995
Levelled N/A

Surveyed 1995
Revised 1995
Edition N/A
Copyright 1995
Levelled N/A



Produced by
Groundsure Insights
T: 08444 159000
E: info@groundsure.com
W: www.groundsure.com

© Crown copyright and database rights 2018 Ordnance Survey 100035207

Production date: 18 November 2022

Map legend available at:
www.groundsure.com/sites/default/files/groundsure_legend.pdf



Site Details:

SIMS METAL MANAGEMENT,
22, RONDIN ROAD,
MANCHESTER, M12 6BF

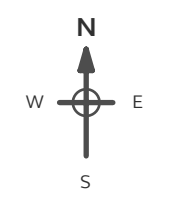
Client Ref: JER9618_PO22-1239
Report Ref: GS-9207652
Grid Ref: 386199, 397309

Map Name: National Grid

Map date: 1995

Scale: 1:1,250

Printed at: 1:2,000



Surveyed 1995
Revised 1995
Edition N/A
Copyright 1995
Levelled N/A

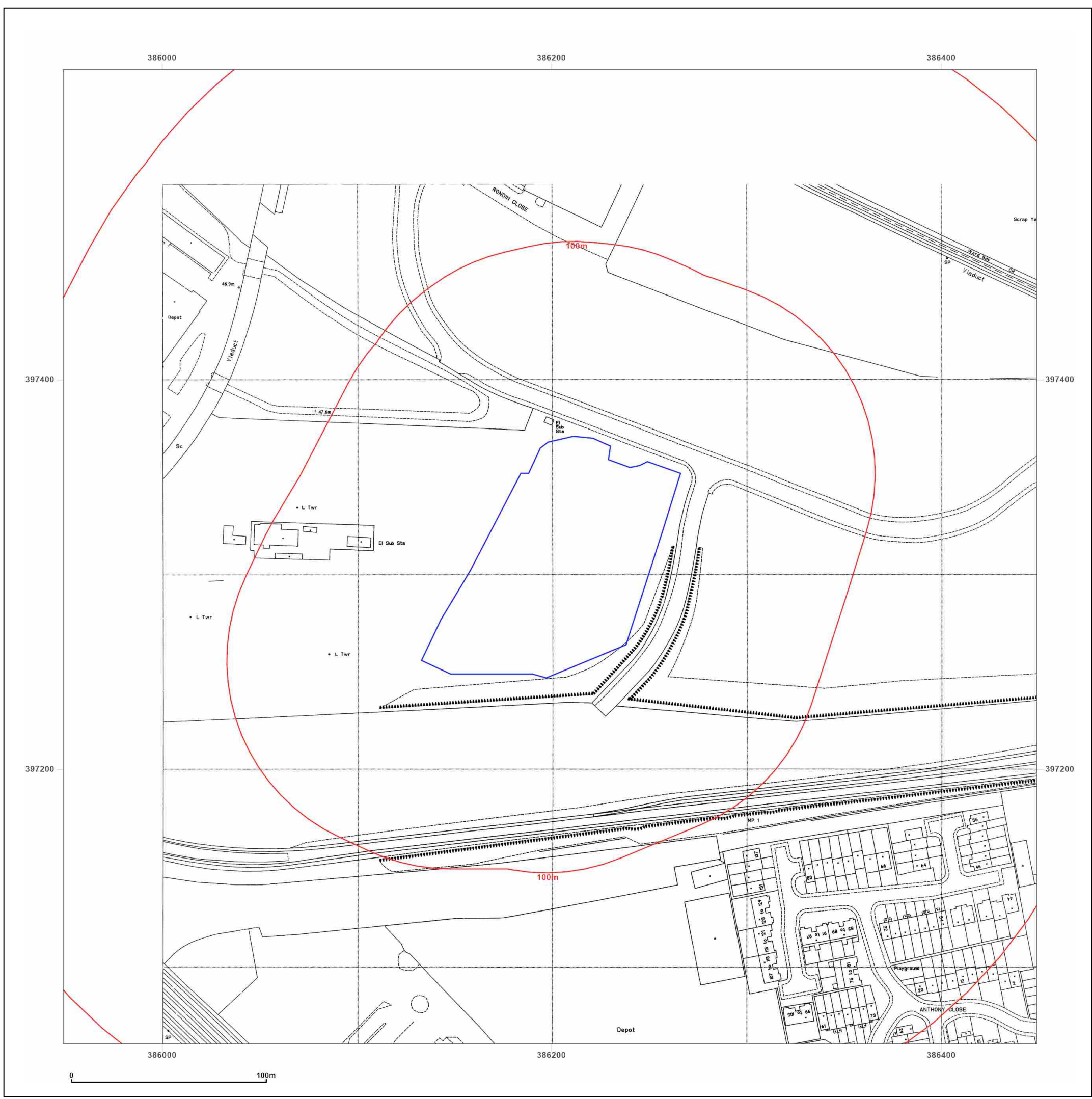


Produced by
Groundsure Insights
T: 08444 159000
E: info@groundsure.com
W: www.groundsure.com

© Crown copyright and database rights 2018 Ordnance Survey 100035207

Production date: 18 November 2022

Map legend available at:
www.groundsure.com/sites/default/files/groundsure_legend.pdf



Site Details:

SIMS METAL MANAGEMENT,
22, RONDIN ROAD,
MANCHESTER, M12 6BF

Client Ref: JER9618_PO22-1239
Report Ref: GS-9207652
Grid Ref: 386199, 397309

Map Name: National Grid

Map date: 1994-1995

Scale: 1:1,250

Printed at: 1:2,000



Surveyed 1994 Revised 1994 Edition N/A Copyright 1994 Levelled N/A	Surveyed 1995 Revised 1995 Edition N/A Copyright 1995 Levelled N/A
--	--

Surveyed 1994 Revised 1994 Edition N/A Copyright 1994 Levelled N/A	Surveyed 1994 Revised 1994 Edition N/A Copyright 1994 Levelled N/A
--	--

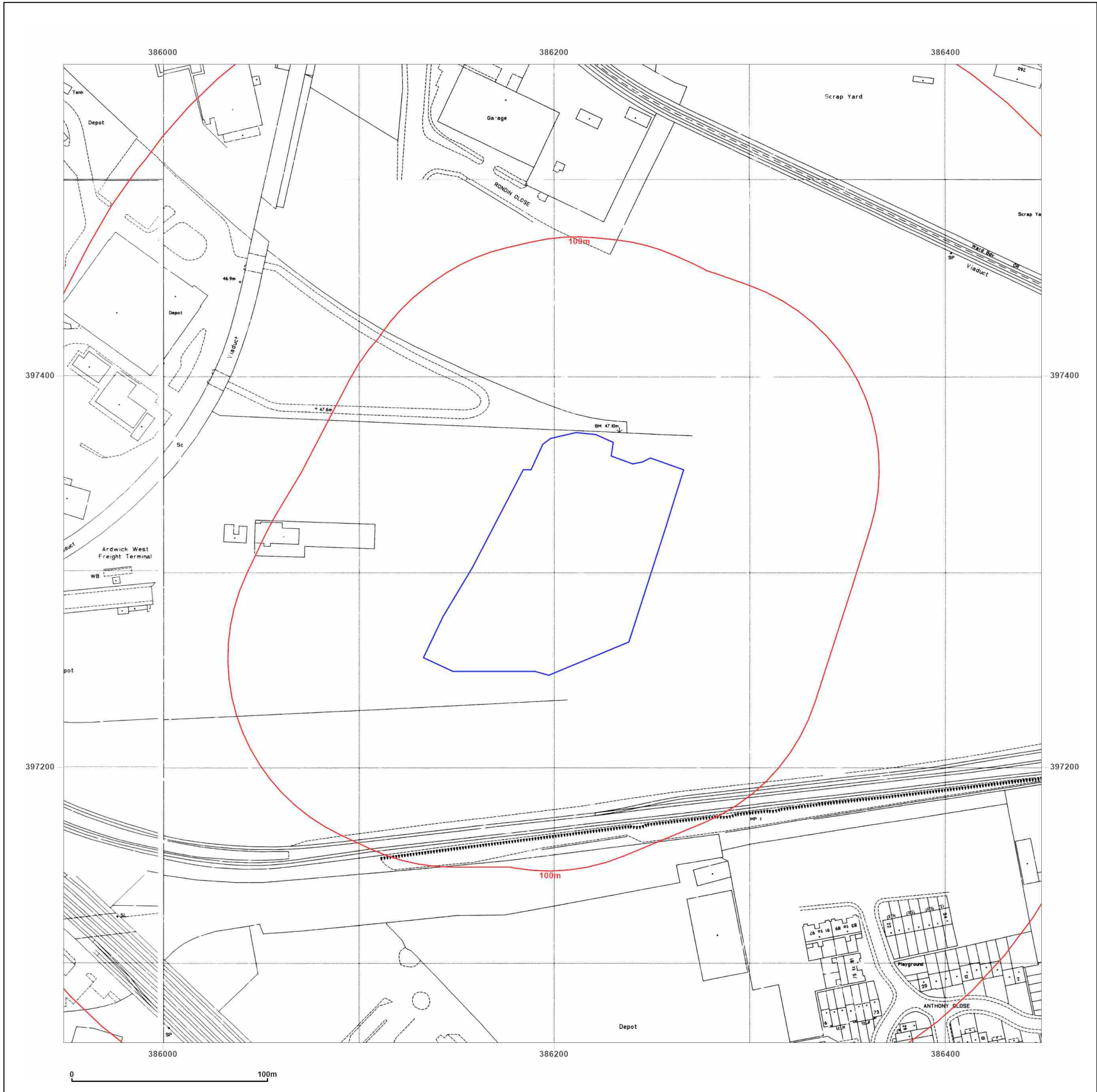


Produced by
Groundsure Insights
T: 08444 159000
E: info@groundsure.com
W: www.groundsure.com

© Crown copyright and database rights 2018 Ordnance Survey 100035207

Production date: 18 November 2022

Map legend available at:
www.groundsure.com/sites/default/files/groundsure_legend.pdf



Site Details:

SIMS METAL MANAGEMENT,
22, RONDIN ROAD,
MANCHESTER, M12 6BF


Client Ref: JER9618_PO22-1239
Report Ref: GS-9207652
Grid Ref: 386199, 397309

Map Name: LandLine

Map date: 2003

Scale: 1:1,250

Printed at: 1:1,250



Produced by
Groundsure Insights
T: 08444 159000
E: info@groundsure.com
W: www.groundsure.com

© Crown copyright and database rights 2018 Ordnance Survey 100035207

Production date: 18 November 2022

Map legend available at:
www.groundsure.com/sites/default/files/groundsure_legend.pdf

