

## General

Spanish Flu Pandemic (1918)

### Flood Data

Extreme Flooding from Rivers or Sea without Defences (Zona 2)

**AgriLife Extension** **South Florida District** **District Office**

Elwood Mitchell Stevenson Avenue

1000 water storage tanks

Flood Defence

### Contours (height in meters)

Standard Contour

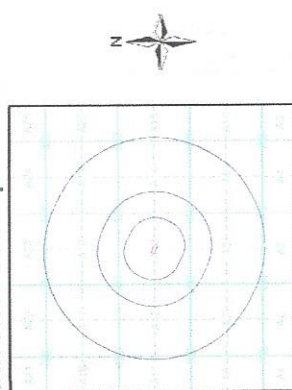
Master Center

Seat Height

Water Law Center

Mean High Water

## EA/NRW Flood Data Map - Slice A



### Order Details

Order Details  
Order Number: 032817265\_1\_1

Customer Ref: 4205

National Grid Reference: 426790, 433140

Miss: Aras (Hay)

Site Area (Ha):  
Search Buffer (m)

0.4-0.6

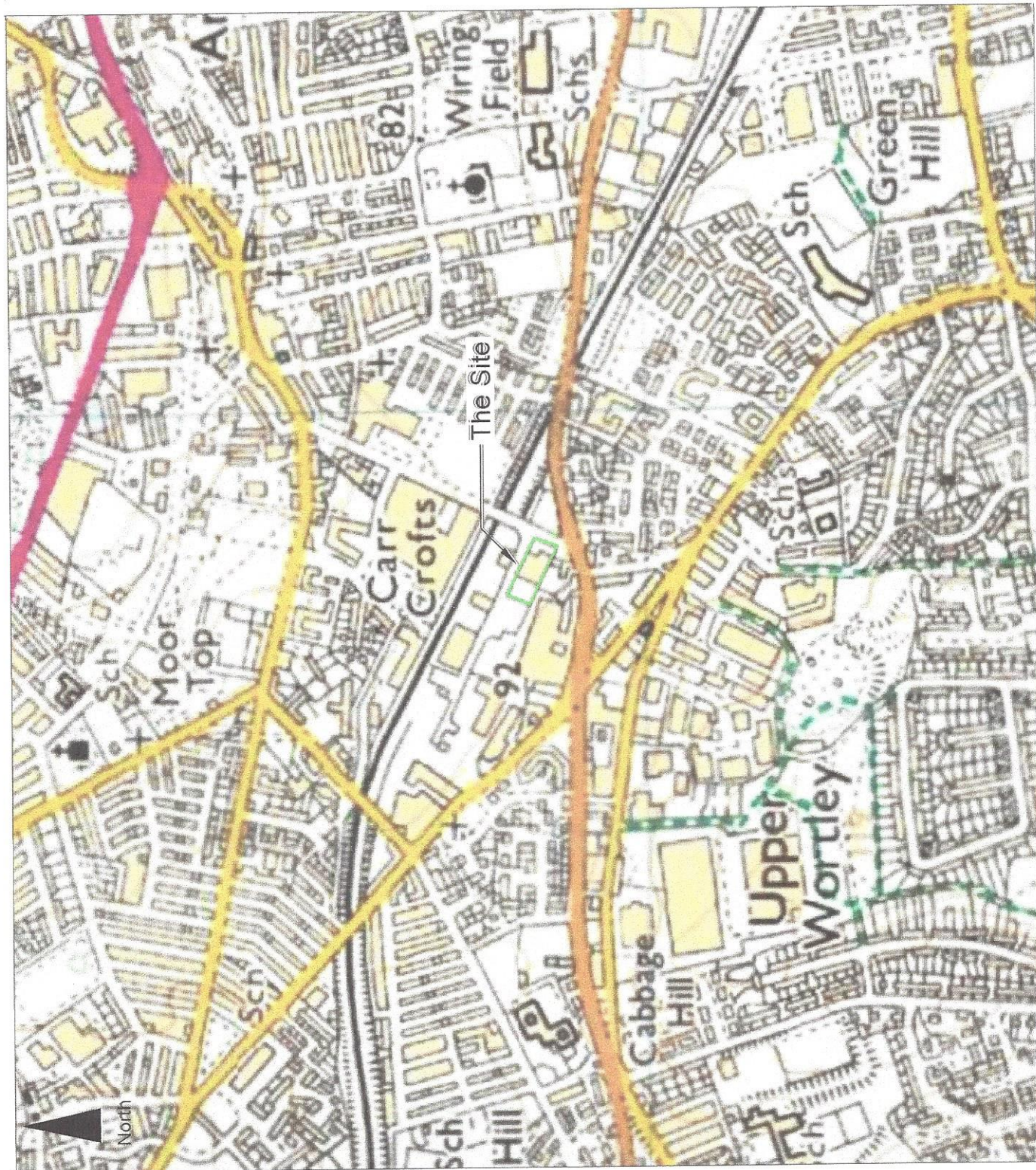
## Site Details

10 Carr Crafts Drive, LEEDS, LS12 3AL





Environmental Monitoring Solutions



Flood Risk Assessment

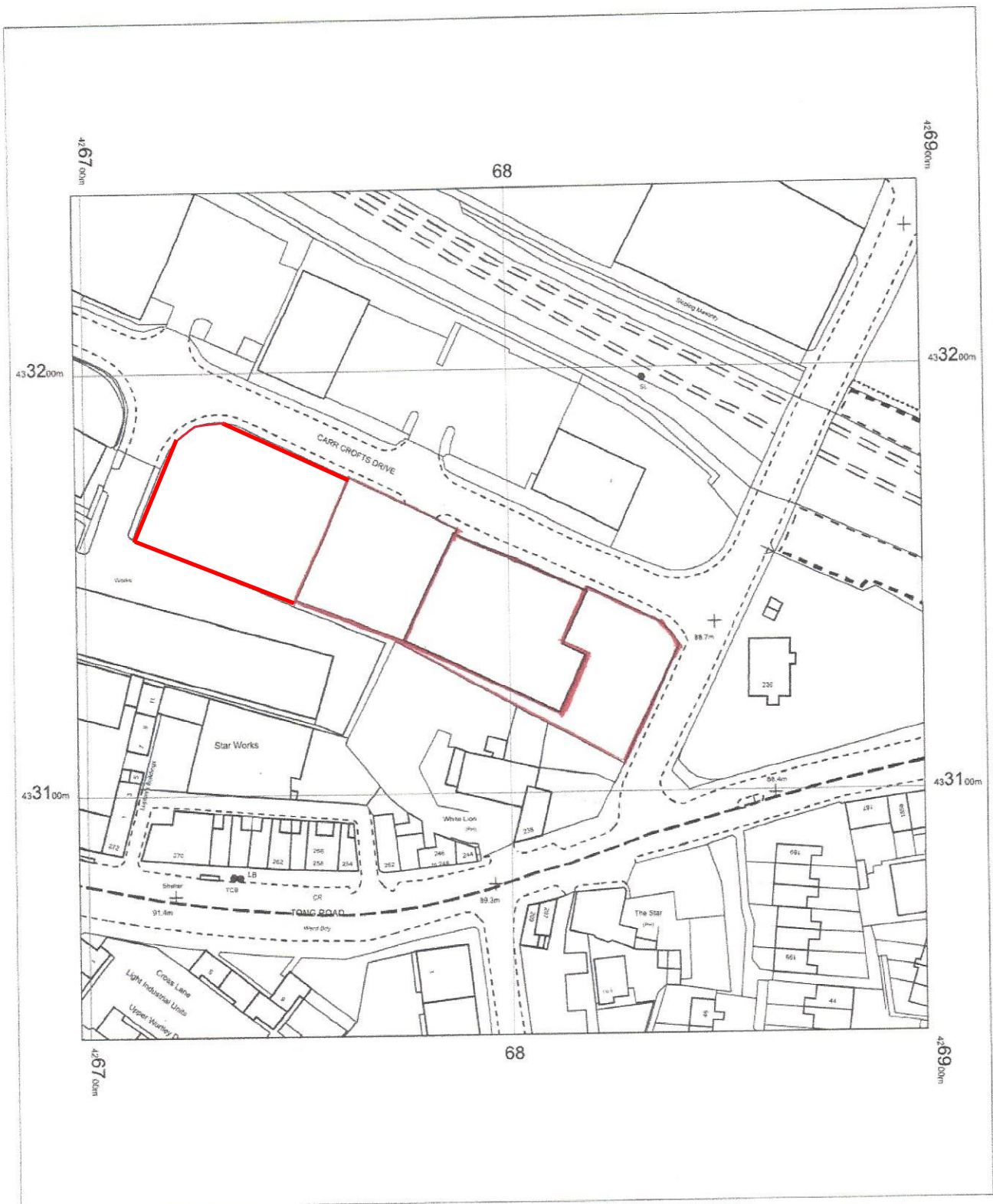
Carr Croft Drive, Leeds

Job No. 4205

Site Location Plan

7 President Buildings • Savile Street East • Sheffield • S4 7UQ  
tel: 0114 272 2270 • www.ern-solutions.co.uk





10 CARR CROFTS DRIVE  
ARMLEY  
LEEDS  
LS12 3AL

OS MasterMap 1250/2500/10000 scale  
29 January 2015, ID: BW1-00396476  
[www.blackwellmapping.co.uk](http://www.blackwellmapping.co.uk)

1:1250 scale print at A4, Centre: 426798 E, 433142 N  
©Crown Copyright Ordnance Survey. Licence no.  
100041040



**BLACKWELL'S**  
[www.blackwellmapping.co.uk](http://www.blackwellmapping.co.uk)  
TEL: 0114 268 7658  
[maps.sheffield@blackwell.co.uk](mailto:maps.sheffield@blackwell.co.uk)



OS MasterMap 1250/2500/10000  
scale  
04 February 2015, ID:  
BW1-00398322  
[www.blackwellmapping.co.uk](http://www.blackwellmapping.co.uk)

1:500 scale print at A4, Centre:  
426794 E, 433140 N

©Crown Copyright Ordnance  
Survey, Licence no. 100041040



**BLACKWELL'S**

[www.blackwellmapping.co.uk](http://www.blackwellmapping.co.uk)

TEL: 0114 268 7658  
[maps.sheffield@blackwell.co.uk](mailto:maps.sheffield@blackwell.co.uk)