


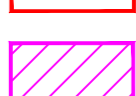

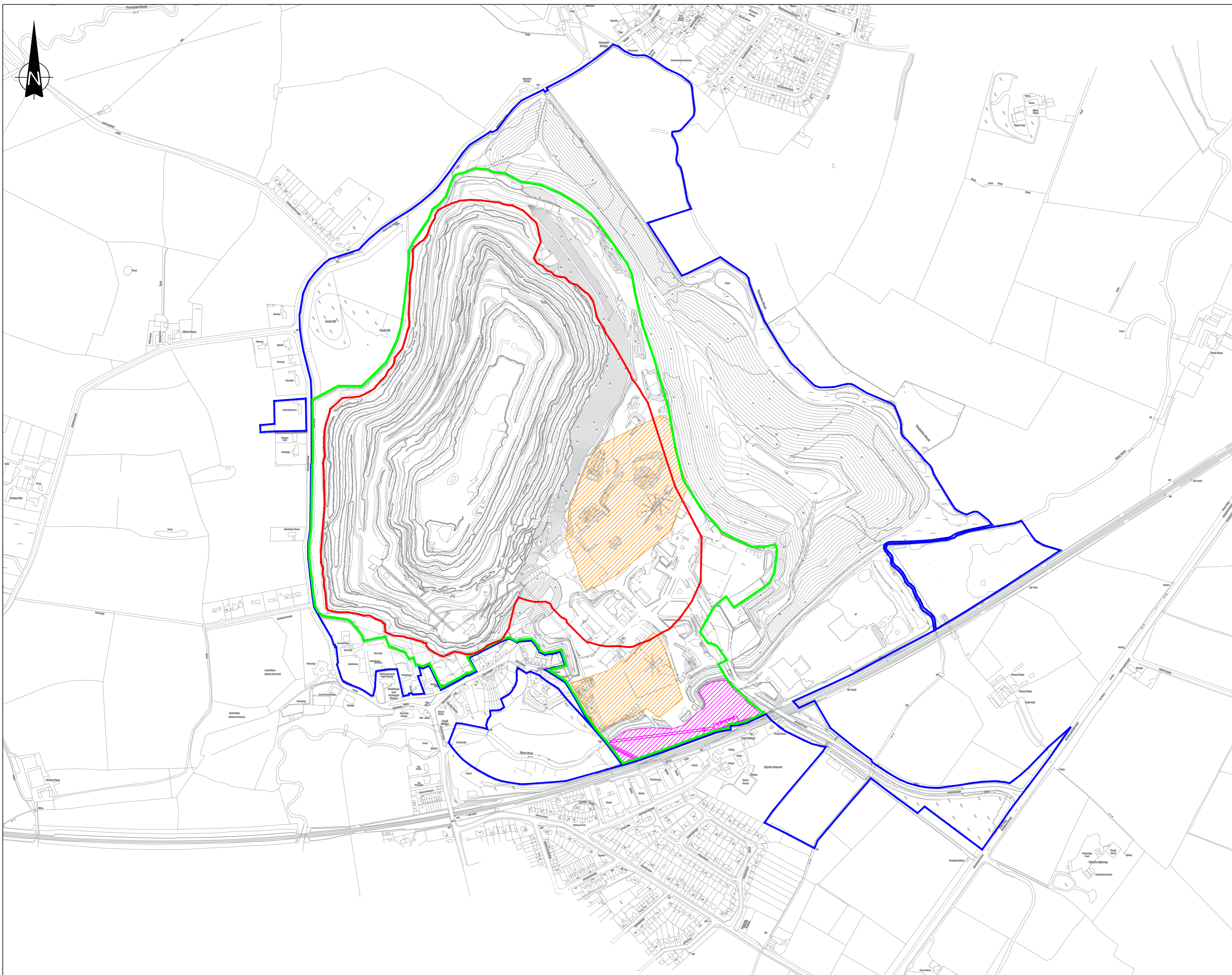



THIS INFORMATION IS CONFIDENTIAL AND THE PROPERTY OF SIRIUS. IT IS RELEASED ON CONDITION THAT NONE OF THE INFORMATION SHALL BE DISCLOSED TO ANY THIRD PARTY OR REPRODUCED IN WHOLE OR PART WITHOUT THE PRIOR CONSENT IN WRITING OF SIRIUS.

- NOTES**
-  Proposed Environmental Permit Boundary
  -  Land Owned by Aggregate Industries
  -  Extent of Permanent Deposits
  -  Rail Delivery and Temporary Stocking Area
  -  Waste Treatment Areas



REV	DESCRIPTION	DATE	BY



JOB TITLE  
CROFT QUARRY ENVIRONMENTAL PERMIT VARIATION APPLICATION

DRAWING TITLE  
SITE BOUNDARIES PLAN

DRAWN	DATE	APPROVED	DATE
D.R	05/05/2024	D.T	05/05/2024

SCALE	SHEET	DRAWING NUMBER	REVISION
1:5,000	A2L	A11009/14/02	0