






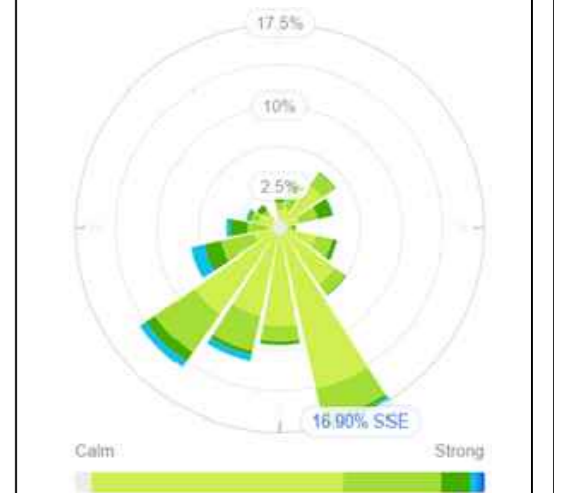



THIS INFORMATION IS CONFIDENTIAL AND THE PROPERTY OF SIRIUS. IT IS RELEASED ON CONDITION THAT NONE OF THE INFORMATION SHALL BE DISCLOSED TO ANY THIRD PARTY OR REPRODUCED IN WHOLE OR PART WITHOUT THE PRIOR CONSENT IN WRITING OF SIRIUS.

- NOTES**
-  Environmental Permit Boundary
 -  Residential Areas
 -  Schools, Hospitals, Care Homes etc.
 -  Recreational Areas
 -  Agricultural/Vegetated Areas
 -  Commercial and Industrial Properties
 -  Priority Habitat

ID	Receptor Name
R1	Croft and Huncote Quarry
R2	Croft Hill
R3	The Huncote New Hill Nature Reserve & Croft Ponds LWS
R4	Public Footpaths
R5	Coventry Road (B4114)
R6	Croft Hill Road
R7	Thurlaston Lane
R8	Huncote Road
R9	Stanton Lane
R10	Marston Road
R11	South Leicester Railway
R12	Croft Village
R13	River Soar, Thurlaston Brook and Broughton Astley Brook
R14	Residential Properties along Huncote Road
R15	Agricultural Land
R16	Residential Properties along Marston Road
R17	Winton Avenue
R18	Croft Pasture and Roadside Verge
R19	Huncote Village
R20	Residential Properties on Stanton Lane
R21	Standalone Residential Properties
R22	Three Boundaries Business Park
R23	Elms Farm Industrial Park
R24	Deciduous Woodlands



1	Additional Receptor Details included	3/09/24	SP
REV	DESCRIPTION	DATE	BY



JOB TITLE
CROFT QUARRY ENVIRONMENTAL PERMIT VARIATION APPLICATION

DRAWING TITLE
SENSITIVE RECEPTOR PLAN

DRAWN	DATE	APPROVED	DATE
D.R	5/5/2024	D.T	5/5/2024
SCALE	SHEET	DRAWING NUMBER	REVISION
1:10,000	A2L	AI1009/14/11	1

