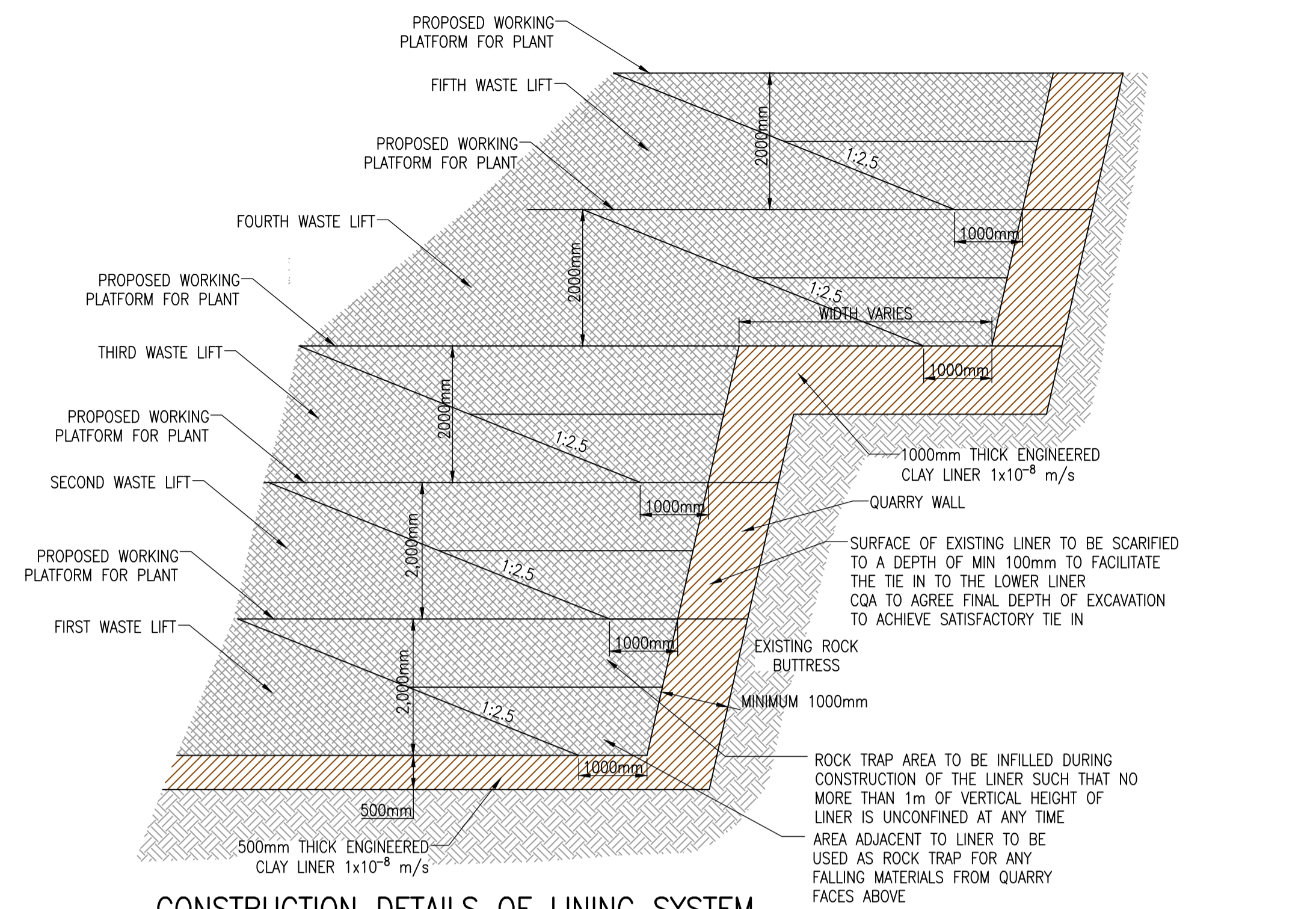


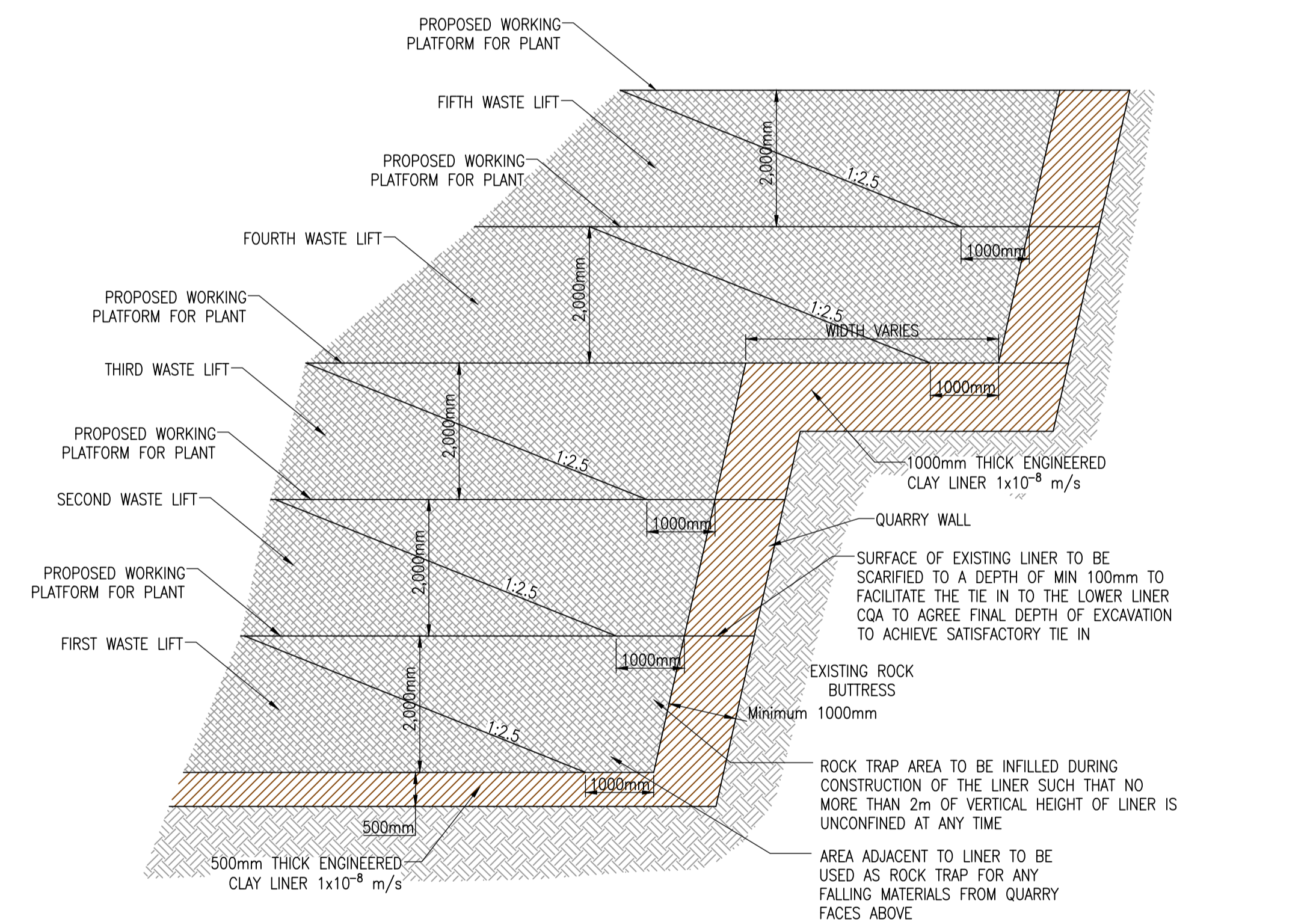
LAYOUT SHOWING EXTENT OF LINING

SCALE 1:2000



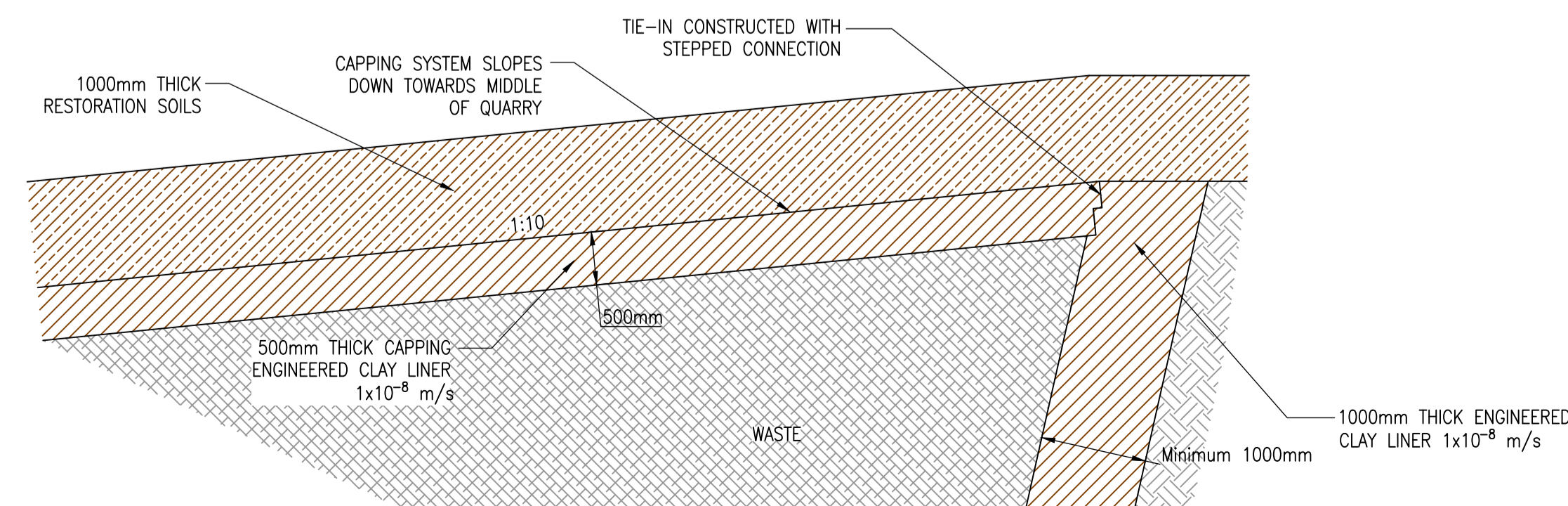
CONSTRUCTION DETAILS OF LINING SYSTEM
(STEEPER THAN 60°)

NTS



CONSTRUCTION DETAILS OF LINING SYSTEM
(SLACKER THAN 60°)

NTS



CONSTRUCTION DETAILS OF CAPPING SYSTEM

SCALE 1:50

THIS INFORMATION IS CONFIDENTIAL AND THE PROPERTY OF SIRIUS. IT IS RELEASED ON CONDITION THAT NONE OF THE INFORMATION SHALL BE DISCLOSED TO ANY THIRD PARTY OR REPRODUCED IN WHOLE OR PART WITHOUT THE PRIOR CONSENT IN WRITING OF SIRIUS.

NOTES

1. ALL DIMENSIONS IN MILLIMETRES AND ALL LEVELS IN METRES ABOVE ORDINANCE DATUM.
2. DO NOT SCALE FROM THIS DRAWING.
3. ANY ANOMALIES IDENTIFIED WITH THE DETAILS SHOWN ON THIS DRAWING ARE TO BE BROUGHT TO THE ATTENTION OF SIRIUS ENVIRONMENTAL PRIOR TO CONSTRUCTION WORKS COMMENCING.

KEY

- APPROXIMATE EXTENT OF SIDEWALL AND BASAL LINING SYSTEM 18m AOD MAXIMUM HEIGHT
- APPROXIMATE EXTENT OF WASTE DEPOSITION

REV	DESCRIPTION	DATE	BY

CLIENT



4245 Park Approach, Thorpe Park, Leeds, LS15 8GB, 0113 264 9960

JOB TITLE
**CROFT QUARRY
ENVIRONMENTAL PERMIT
VARIATION APPLICATION**

DRAWING TITLE
**PROPOSED EXTENT OF
ENGINEERING AND LINING
CONSTRUCTION DETAILS**

DRAWN	DATE	APPROVED	DATE
JC	17/06/2024	DT	17/06/2024

SCALE	SHEET	DRAWING NUMBER	REVISION
AS DWG	A1L	A11009/14/14	0