






Legend:

-  Site boundary
-  1 km buffer
-  500 m buffer
- Flood Zones**
-  Flood Zone 2
-  Flood Zone 3

Consultant:
 Crestwood Environmental Ltd.
 Science, Technology and Prototyping Centre
 UoWSP, Glasier Drive
 Wolverhampton
 West Midlands
 WV10 9RU
 +44 (0)1902 229 563
info@crestwoodenvironmental.co.uk
www.crestwoodenvironmental.co.uk



Client:

Shoby Poultry Partnership

Site: Fosseway 775, Thrussington

Drawing title: Flood Zones

Date: 19 / 9 / 2024	Scale: 1:8,500	Paper size: A3 (420x297mm)
-------------------------------	--------------------------	--------------------------------------

Drawn by: DJ	Checked by: AA	Status: Final	Final revision: -
------------------------	--------------------------	-------------------------	-----------------------------

Drawing Ref: CE-FW-2414-DWG03	Drawing No: DRAWING 3
---	---------------------------------