












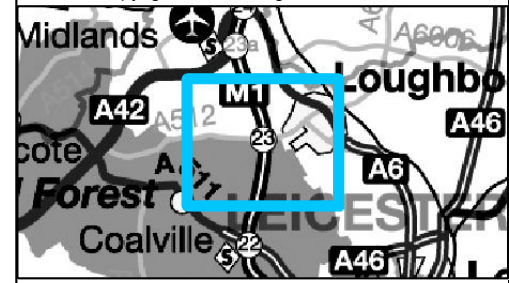
Legend

-  Stack
 -  Installation boundary
 -  Modelling domain
- Surface roughness (Corrine land cover m)**
-  0.0001 - Water
 -  0.005 - Bare rock/sparsely vegetated areas
 -  0.03 - Moors/heath/grassland/...
 -  0.05 - Arable land
 -  0.3 - Agricultural land/forestry/significant vegetation
 -  0.5 - Urban fabric/industrial areas
 -  0.75 - Mixed forest

Client:	Covanta
Site:	Newhurst Energy Recovery Facility
Project:	2939
Title:	

Figure 6 - Surface roughness file

Drawn by: HKL Date: 29/07/2022
 © Crown copyright database right 2020



FICHTNER
 Consulting Engineers Limited

Kingsgate, Wellington Road North,
 Stockport, Cheshire, SK4 1LW
 Tel: 0161 476 0032
 Fax: 0161 474 0618

Contains OS data © Crown Copyright and database right 2020