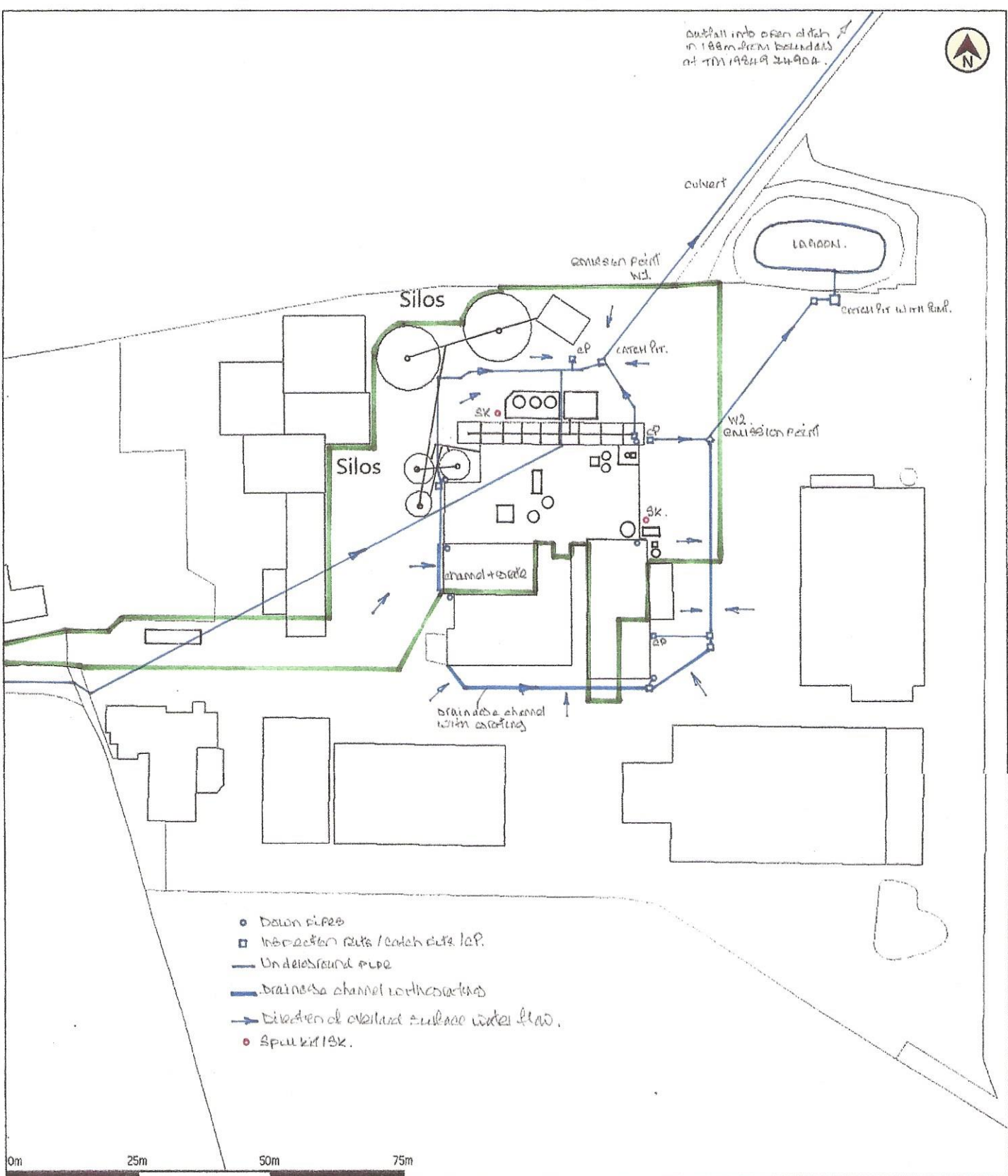


0 19 38 57 76 95 m

Scale: 1:1900 | Area 16Ha | Grid Reference: 619566,274692 | Paper Size: A4

Outfall into open ditch in 188m from boundaries at TM 19249 24904.



- Down pipes
- Infection pits / catch pits / a.p.
- Underground pipe
- Drainage channel with overflow
- Direction of overland surface water flow.
- Spill kit / SK.

0m 25m 50m 75m

(c) Crown copyright and database rights 2019 Ordnance Survey 100019209 Scale: 1:1000 Date: 21/11/19 OS Background Plan A4
 Data updated: 02/08/19 Map Centre: 619704,274700 Our Ref: 354735 - 1 Powered by digdat

--

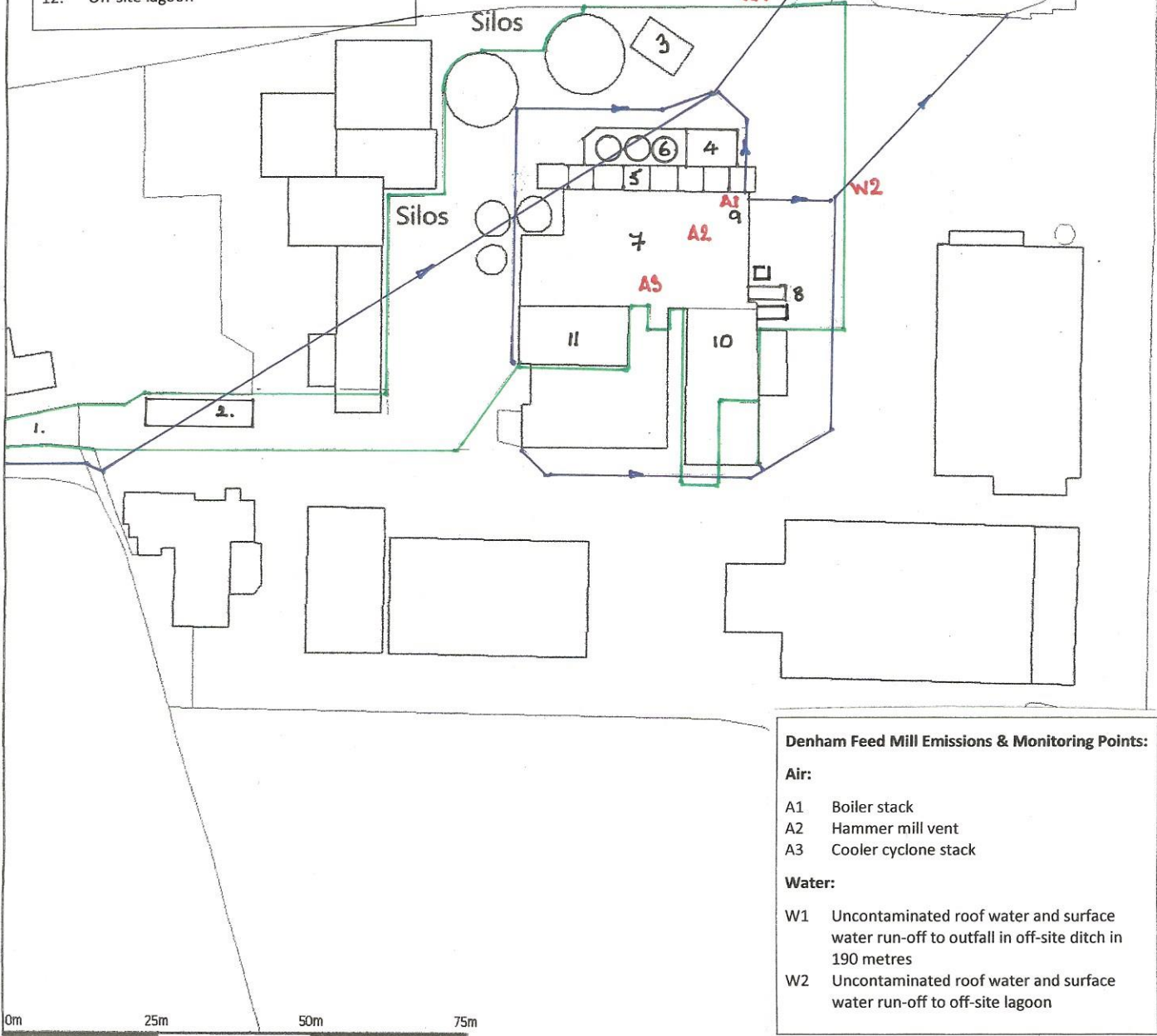
k.collett420@btinternet.com
Denham Feed Mill



This plan is produced by Anglian Water Services (c) Crown copyright and database rights 2019 Ordnance Survey 100018507. This map is to be used for the purposes of viewing the background only. Any other uses of the map data or further copies are not permitted. No liability of any kind whatsoever is accepted by Ordnance Survey for any error or omission.

Denham Feed Mill Key:

1. Access road
2. Weighbridge
3. Pit intake No 1 & grain cleaner
4. Pit intake No 2
5. Storage bins for soya & pulses
6. Vessels for liquid amino acids & lecithin
7. Denham Feed Mill
8. Kerosene tank
9. Boiler
10. Warehouse
11. Out-loading Bay
12. Off-site lagoon



Denham Feed Mill Emissions & Monitoring Points:

Air:

- A1 Boiler stack
- A2 Hammer mill vent
- A3 Cooler cyclone stack

Water:

- W1 Untaminated roof water and surface water run-off to outfall in off-site ditch in 190 metres
- W2 Untaminated roof water and surface water run-off to off-site lagoon

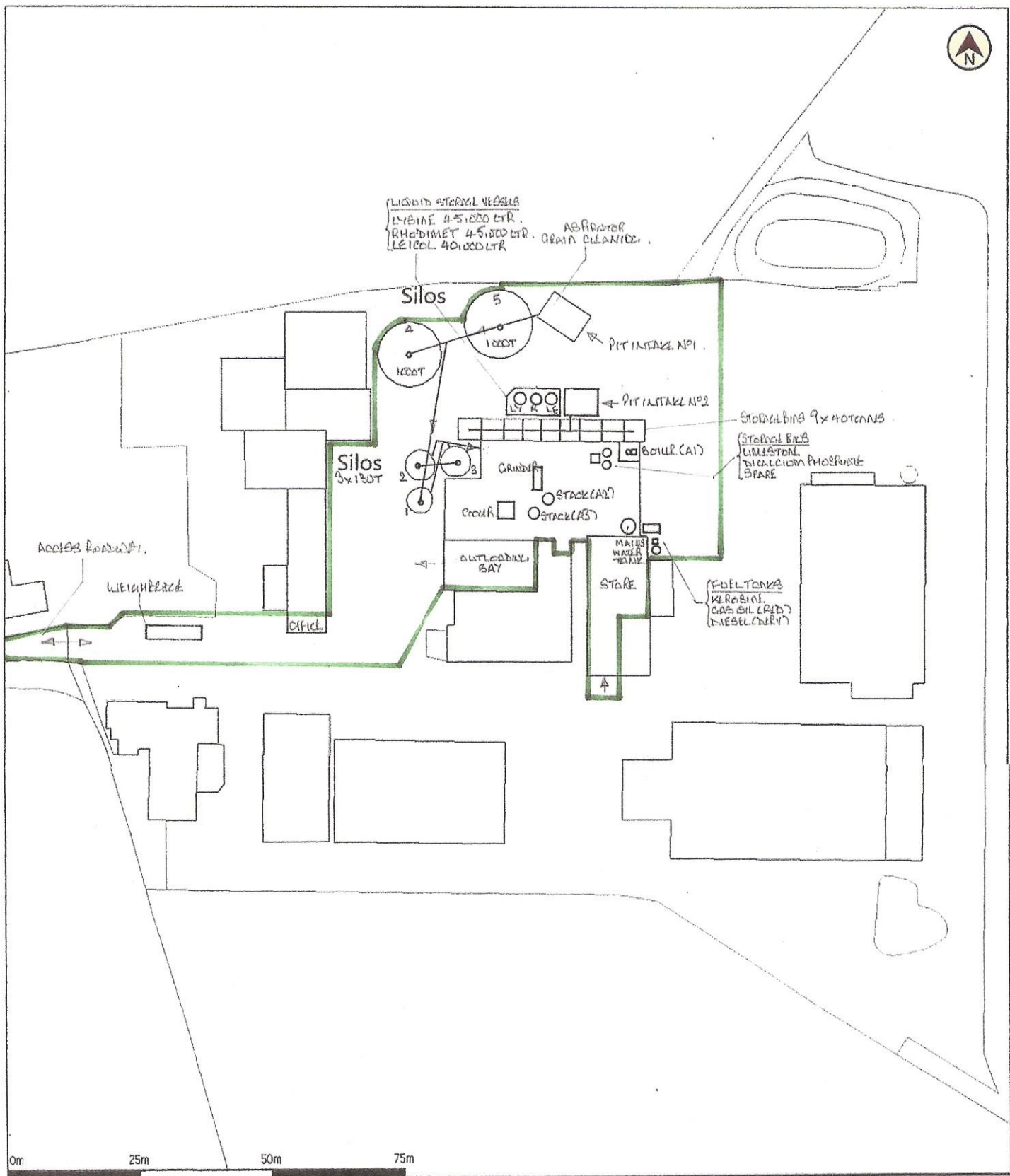
(c) Crown copyright and database rights 2019 Ordnance Survey 100019209 Scale: 1:1000 Date: 21/11/19 OS Background Plan A4
 Data updated: 02/08/19 Map Centre: 619704,274700 Our Ref: 354735 - 1 Powered by digdat

k.collett420@btinternet.com

Denham Feed Mill



This plan is produced by Anglian Water Services (c) Crown copyright and database rights 2019 Ordnance Survey 100018507. This map is to be used for the purposes of viewing the background only. Any other uses of the map data or further copies are not permitted. No liability of any kind whatsoever is accepted by Ordnance Survey for any error or omission.



(c) Crown copyright and database rights 2019 Ordnance Survey 100019209
 Data updated: 02/08/19

Scale: 1:1000
 Map Centre: 619704,274700

Date: 21/11/19
 Our Ref: 354735 - 1

OS Background Plan A4
 Powered by digdal

--

k.collett420@btinternet.com
Denham Feed Mill



This plan is produced by Anglian Water Services (c) Crown copyright and database rights 2019 Ordnance Survey 100018507. This map is to be used for the purposes of viewing the background only. Any other uses of the map data or further copies are not permitted. No liability of any kind whatsoever is accepted by Ordnance Survey for any error or omission.