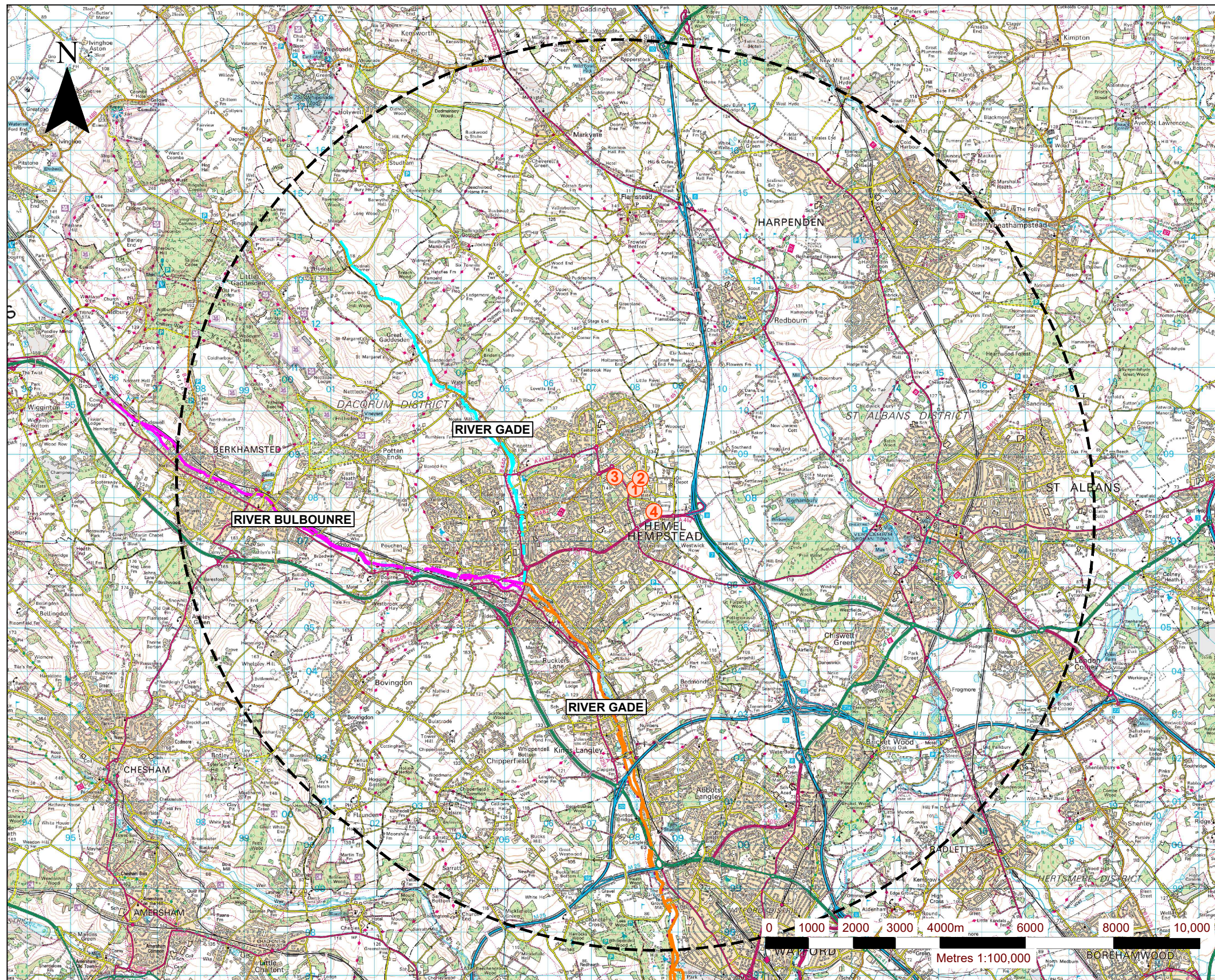










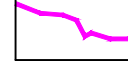


410.05391.00011.001.13.003B.0_SITE_SETTING-PERM_VAR.dwg



NOTES

-  CAMPUS DATACENTRE
-  CENTRO DATACENTRE
-  MAYLANDS DATACENTRE
-  HH4 DATACENTRE
-  10km SITE OFFSET
-  LOCAL NATURE RESERVE (LNR)
-  SPECIAL AREAS OF CONSERVATION (SAC)
-  SITES OF SPECIAL SCIENTIFIC INTEREST (SSSI)
-  PROTECTED SPECIES AND PROTECTED HABITAT (RIVER GADE)
-  PROTECTED SPECIES - CHALK RIVER (RIVER BULBOURNE)
-  PROTECTED HABITAT (RIVER GADE)

NTT GLOBAL DATA CENTRES EMEA UK LIMITED

SLR  global environmental solutions

8TH FLOOR, QUAY WEST
 MEDIACITYUK
 TRAFFORD WHARF ROAD
 MANCHESTER
 M17 1HH, UK
 T: +44 (0)161 872 7564
 www.slrconsulting.com

HEMEL HEMPSTEAD DATA CENTRES
 ENVIRONMENTAL PERMIT VARIATION - HH4 PHASE 2
 ENVIRONMENTAL SITE SETTING - LOCAL SENSITIVE ECOLOGICAL RECEPTORS

DRAWING 003B

Scale 1:100,000 @ A3 Date APRIL 2022