



**Connetts Farm Compost  
Land to West of Flightways Business Park  
Dunkeswell  
EX14 4RD**

**50.866627 -3.225663**

## **Site Condition Report**

**S21-628/SCR  
May 2021**

***Prepared by :***

**Southwest Environmental Limited  
Quay House  
Kings Wharf  
The Quay  
Exeter  
EX2 4AN**

***On behalf of :***

**Connetts Farm Compost  
Land to West of Flightways Business Park  
Dunkeswell  
EX14 4RD**



**Connects Farm Compost  
Land to West of Flightways Business Park  
Dunkeswell  
EX14 4RD**

**50.866627 -3.225663**

**Site Condition Report**

**S21-628/SCR  
May 2021**

**CONTENTS**

<b>1.0</b>	<b>Site Details</b>	<b>1</b>
<b>2.0</b>	<b>Condition Of Land At Permitted Use</b>	<b>1</b>
2.1	Geology	1
2.2	Hydrogeology	2
2.3	Public Register Data	2
2.4	Historic Land Use	3
<b>3.0</b>	<b>Permitted Activities</b>	<b>4</b>
<b>4.0</b>	<b>Changes To The Site</b>	<b>4</b>
<b>5.0</b>	<b>Measures Taken To Protect Land</b>	<b>4</b>
<b>6.0</b>	<b>Pollution Incidents</b>	<b>5</b>
<b>7.0</b>	<b>Soil Gas And Groundwater</b>	<b>5</b>
<b>8.0</b>	<b>Decommissioning</b>	<b>6</b>
<b>9.0</b>	<b>Reference Data</b>	<b>7</b>
<b>10.0</b>	<b>Statement Of Site Condition</b>	<b>8</b>
<b>11.0</b>	<b>Certification</b>	<b>9</b>
11.1	Certification For Sections 1- 3	10
11.1	Certification For Sections 4 - 10	10



## **APPENDICES**

- 1 Site Plans**
- 2 Historic Maps**
- 3 Public Register Search**
- 4 Photographs**
- 5 Operator Records**



## 1.0 Site Details

The site upon which Connets Farm Compost is Operated by Nick Stevens And Heather Stevens near Dunkeswell, Devon. The site forms part of an old runway, constructed during the Second World War. There are some live/work buildings to the south of site, and solar panels and open countryside to the north.

The site has been run as a composting operation under an exemption for a number of years.

The site has a concrete surface throughout, which has a camber residual from design of runway. This surface water and ergo leachate run to a grassed depression along the southern site boundary.

<b>Site</b>	Connects Farm Compost
<b>Address</b>	Land to West of Flightways Business Park Dunkeswell
<b>Post Code</b>	EX14 4RD
<b>Grid Reference (NGR)</b>	50.866627 -3.225663

Various site plans at differing scales are located in **Appendix 1** of this report:

<b>Plan Information</b>	<b>Plan Reference</b>
Site location, the area covered by the site condition report, and the location and nature of the activities and/or waste facilities on the site.	Site Location: S21-628/ 001 Key Activities: S21-628/008
Locations of receptors, sources of emissions/releases, and monitoring points.	Receptors : S21-628/005
Site Surfacing.	Site Surfacing: S21-628/006
Habitats	Habitats: S21-628/003

## 2.0 Condition of Land at Permitted Use

### 2.1 Geology

The site rests on the Gault Formation and Upper Greensand Formation.

### 2.2 Water

#### 2.2.1 Hydrogeology

The underlying strata are classified as a "principal aquifer".

Aquifers are permeable layers capable of supporting water supplies at a local rather than strategic scale, and in some cases forming an important source of base flow to rivers. These are generally aquifers formerly classified as minor aquifers.

Ground water beneath site is considered medium vulnerability. Groundwater vulnerability maps are shown in **Appendix 3**.



## 2.2.2 Hydrology

There are two small water features to the west of site. To the west of Dunkerswell are Dunkerswell Strems. Plans showing surface water features are presented in **Appendix 3**.

## 2.3 Public Register Data

An Envirocheck Data report has been sourced to assess potential off site pollution sources. Data is presented in **Appendix 3**.

### 2.3.1 Permits

None Recorded within 250m of site.

### 2.3.2 Discharge Consents

None Recorded within 250m of site.

### 2.3.3 Incidents & Enforcements

There are 1no. incident listed within the vicinity of the site, relating to a sewage plant overcapacity problem.

### 2.3.4 Waste

None Recorded within 250m of site. Although it know directly from applicant that various waste exemptions are currently registered on site.

### 2.3.5 Land Use

The public register information is presented in **Appendix 3**. There are 39 contemporary trade directories within 250m of the site. The majority of these are within Flight Ways Business Park.

## 2.4 Historic Land Use

We have made a review of historic land use.

### 2.4.1 Walkover Survey

The site is run entirely on concrete surfaces. The concrete is likely nearing 70 years of age, but it in good condition, with few cracks, although there are joints every few meters.

The site area is split in to various fenced compounds, each with various stockpiled materials, including un-shredded compost, and various grades of compost.

There is a sieving / sifting machine in one compound. There was no evidence of miss-kept wastes, or evidence of run-off from the site.

### 2.4.2 Desktop Data

The site has an agricultural use, up until the Second World War, where upon a large aerodrome was built. This aerodrome is first shown on 1962 mapping.



The site forms part of the former runway. Beyond 250m maps are marked with “works” to southeast and “club” and “mast” to the south of site.

### 3.0 PERMITTED ACTIVITIES

The site intends to operate under a Bespoke Waste Transfer Permit

The operators fully understand that this type of activity can have a negative impact on the environment if not properly managed.

A risk assessment is presented in **Appendix 4** of this report and outlines potential polluting activities, as well as their severity of their impact, and the likely hood of their occurrence.

The associated plans and Drawing can be viewed in support of this section:

Plan Information	Plan Reference
Location and nature of the activities and/or waste facilities on the site.	Key Activities: S21-628/008
Locations of receptors, sources of emissions/releases, and monitoring points.	Source, Pathway, Receptor : S21-628/005

An environmental management plan will be followed to ensure that activities remain at the lowest possible risk to the environment and human health. The Environmental management System is available for review upon request and is referenced *S21-628/EMS*

## OPERATIONAL SECTION - TO BE AMENDED DURING LIFE TIME OF PERMIT

### 4.0 CHANGES TO THE SITE

This section of the report is intended as a “fill in the blanks” style chapter that is to be updated by the operator/s when it is deemed necessary. This document has been created with “interactive fields” and can be edited with Adobe Reader 6 or later, alternatively it can be printed, and filled out with a pen.

Operators should familiarise themselves with this section of the report and make changes when the need arises.

<p>Have there been any changes to the activity boundary?</p> <p>(If yes, provide a plan showing the changes to the activity boundary. )</p>	
---	--

<p>Have there been any changes to the permitted activities?</p> <p>(If yes, provide a description of the changes to the permitted activities.)</p>	
<p>Have any 'dangerous substances' not identified in the Application Site Condition Report been used or produced as a result of the permitted activities?</p> <p>(If yes, list of them Checklist of supporting information.)</p>	
<p>Additional Information:</p> <ul style="list-style-type: none"> <li>• Plan showing any changes to the boundary (where relevant)</li> <li>• Description of the changes to the permitted activities (where relevant)</li> <li>• List of 'dangerous substances' used/produced by the permitted activities that were not identified in the Application Site Condition Report (where relevant)</li> </ul> <p>Please provide references to appropriate documents.</p>	

## POST OPERATION - TO BE COMPLETED ON SURRENDER OF THE PERMIT

### 5.0 MEASURES TAKEN TO PROTECT LAND

Use records that you collected during the life of the permit to summarise whether pollution prevention measures worked. If you can't, you need to collect land and/or groundwater data to assess whether the land has deteriorated.



Checklist of supporting information:

Inspection records and summary of findings of inspections for all pollution prevention measures.  (Give References)	
Records of maintenance, repair and replacement of pollution prevention measures.  (Give References)	

## **6.0 POLLUTION INCIDENTS THAT MAY HAVE HAD AN IMPACT ON LAND OR OTHER RECEPTORS**

Summarise any pollution incidents that may have damaged the land. Describe how you investigated and remedied each one. If you can't, you need to collect land and /or groundwater reference data to assess whether the land has deteriorated while you've been there.

Checklist of supporting information:

Records of pollution incidents that may have impacted on land.  (Give References)	
Records of their investigation and remediation Site Condition Reports.  (Give References)	





## 7.0 SOIL GAS AND GROUNDWATER MONITORING (WHERE APPLICABLE)

Provide details of any soil gas and/or water monitoring you did. Include a summary of the findings. Say whether it shows that the land deteriorated as a result of the permitted activities. If it did, outline how you investigated and remedied this.

Checklist of supporting information:

Description of soil gas and/or water monitoring undertaken  (Give References)	
Monitoring results (including graphs)  (Give References)	

## 8.0 DECOMMISSIONING AND REMOVAL OF POLLUTION RISK

Describe how the site was decommissioned. Demonstrate that all sources of pollution risk have been removed. Describe whether the decommissioning had any impact on the land. Outline how you investigated and remedied this.

Checklist of supporting information:

Site closure plan  (Give References)	
--	--



List of potential sources of pollution risk  (Give References)	
Investigation and remediation reports (where relevant)  (Give References)	

## 9.0 REFERENCE DATA

Say whether you had to collect land and/or groundwater data. Or say that you didn't need to because the information from sections 3, 4, 5 and 6 of the Surrender Site Condition Report shows that the land has not deteriorated.

If you did collect land and/or groundwater reference data, summarise what this entailed, and what your data found. Say whether the data shows that the condition of the land has deteriorated, or whether the land at the site is in a "satisfactory state". If it isn't, summarise what you did to remedy this. Confirm that the land is now in a "satisfactory state" at surrender.

Checklist of supporting information:

Land and/or groundwater data collected at application (if collected)  (Give References)	
---	--

<p>Land and/or groundwater data collected at surrender (where needed)</p> <p>(Give References)</p>	
<p>Assessment of satisfactory state</p> <p>(Give References)</p>	
<p>Remediation and verification reports (where undertaken)</p> <p>(Give References)</p>	

### 10.0 STATEMENT OF SITE CONDITION

Using the information from sections 3 to 7, give a statement about the condition of the land at the site.

<p>Proof that the permitted activities have stopped</p> <p>(Give References)</p>	
--	--

<p>Proof that decommissioning is complete, and the pollution risk has been removed</p> <p>(Give References)</p>	
<p>Proof that the land is in a satisfactory condition.</p> <p>(Give References)</p>	

## 11.0 CERTIFICATION

### 11.1 CERTIFICATION FOR SECTIONS 1- 3

*Section 1 -3 of this report were produced for the sole use of the Client, and no responsibility of any kind, whether for negligence or otherwise, can be accepted for any Third Party who may rely upon it. However, it necessarily relies on the co-operation of other organizations and the free availability of information and total access.*

*No responsibility can, therefore, be accepted for conditions arising from information that was not available to the investigating team as a result of information being withheld or access being denied.*

*The scope of sections 1 -3 of this Site Condition Report were Discussed with the Client and were based on a template report by the Environment Agency of UK and Wales (H5 SCR guide for applicants v2 0 4 August 2008).*



### 11.1 CERTIFICATION FOR SECTIONS 4 - 10

*I have completed sections 4 - 10 of this report using the information available to me at the time of writing.*

*I certify that to the best of my knowledge and belief that the above information is true.*

Signed	
Date	
Name (Block Capitals)	



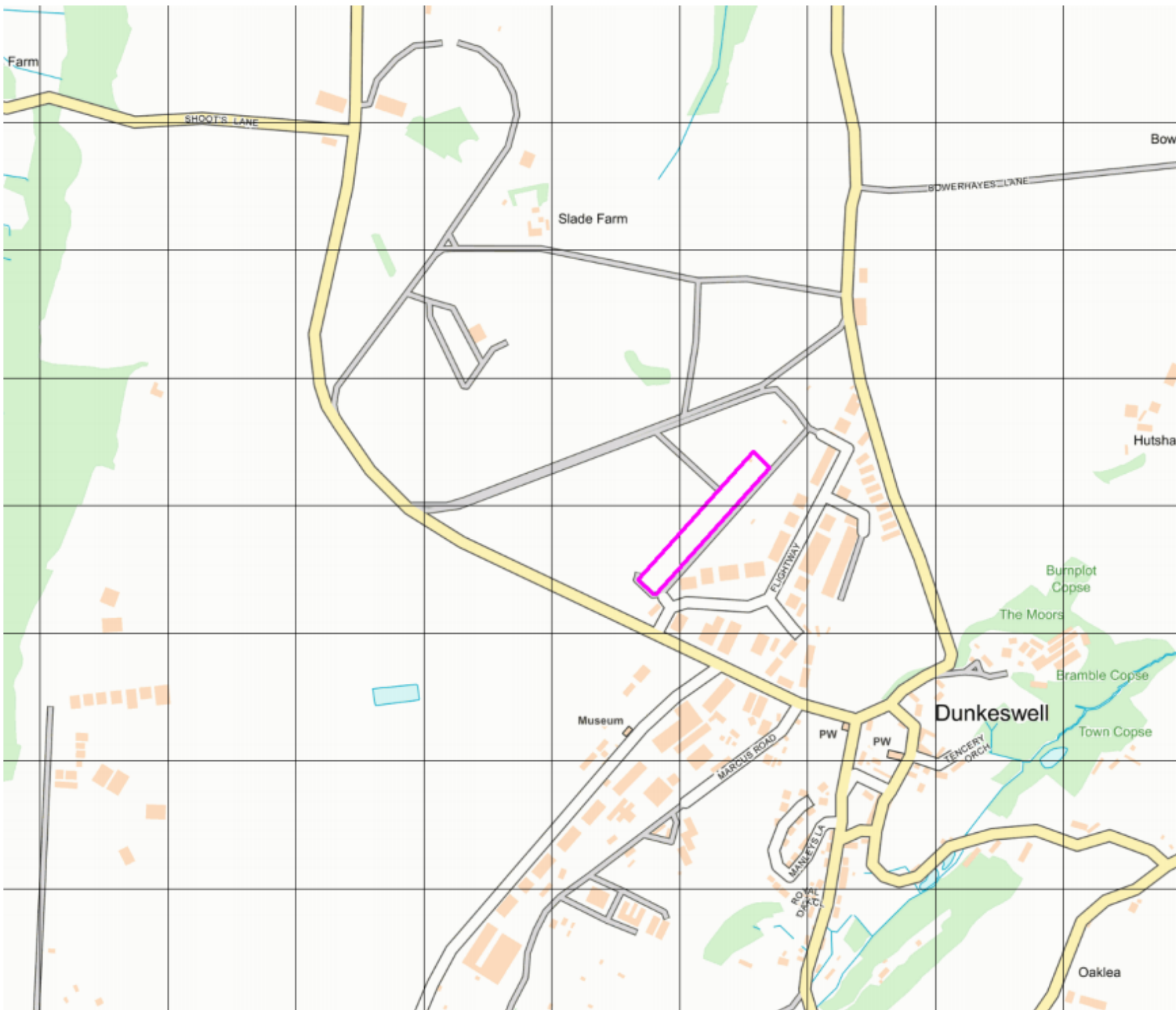
## **APPENDIX 1**

### **Site Plans**

**Connetts Farm Compost**

**Plan: Site Location Plan  
(Wider Area)**

**Drawing Ref: S21-628/001**





**Altigo Ltd**

**Plan: Permit Boundary**

**Drawing Ref:  
S21-628/002**

**Scale 1:500@A4**





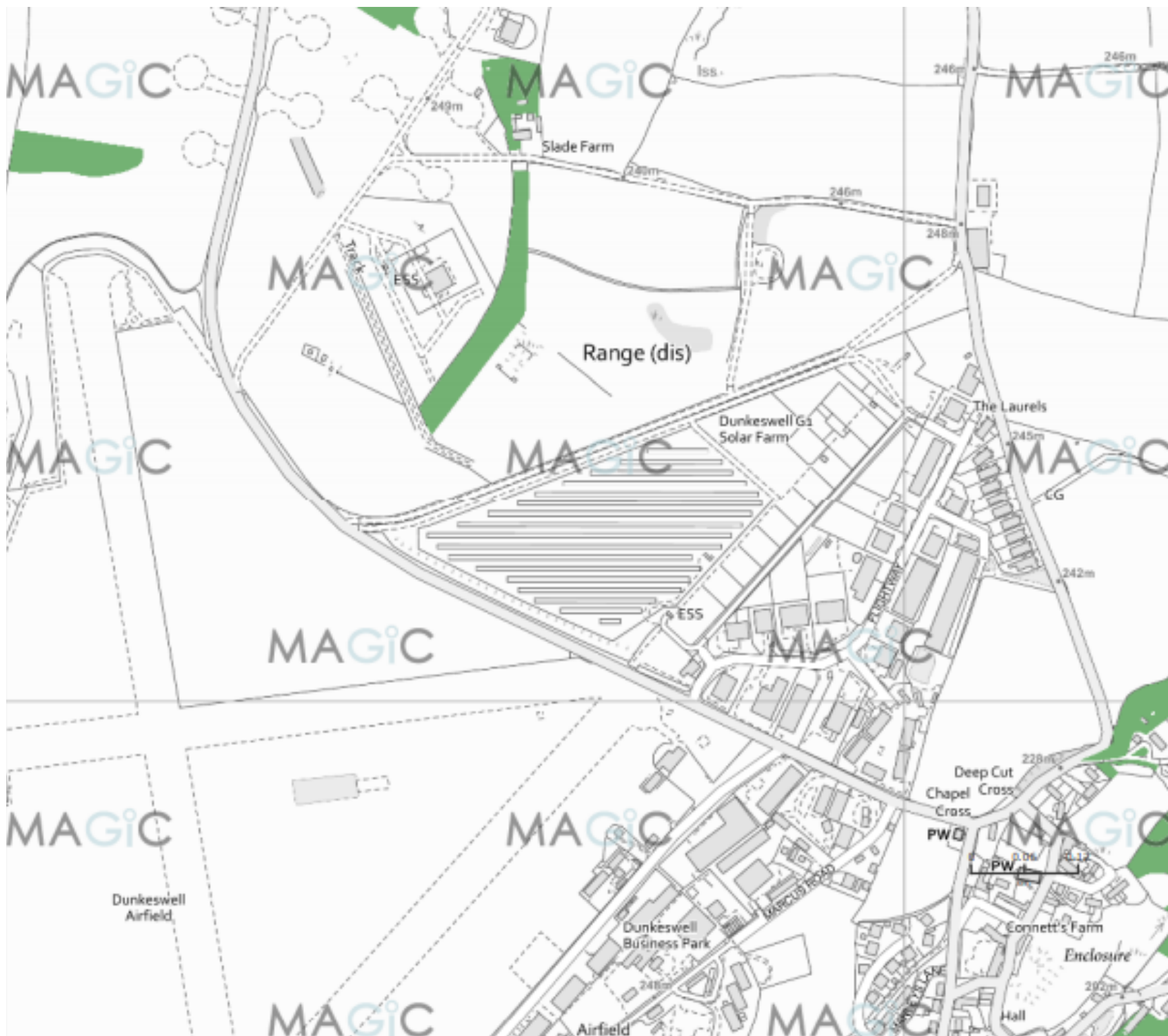
Altigo Ltd

Plan: Habitats

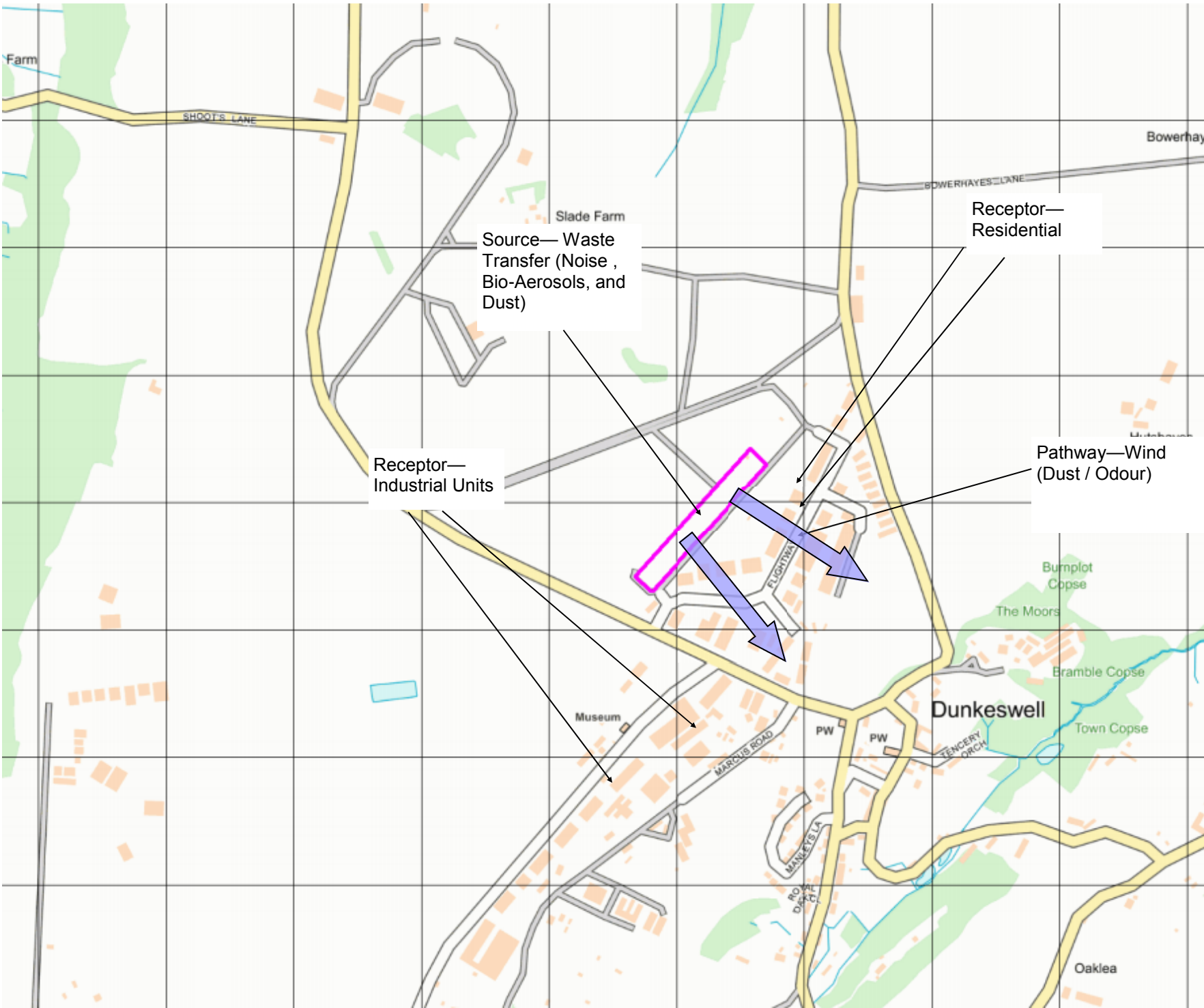
Drawing Ref: S21-628/003

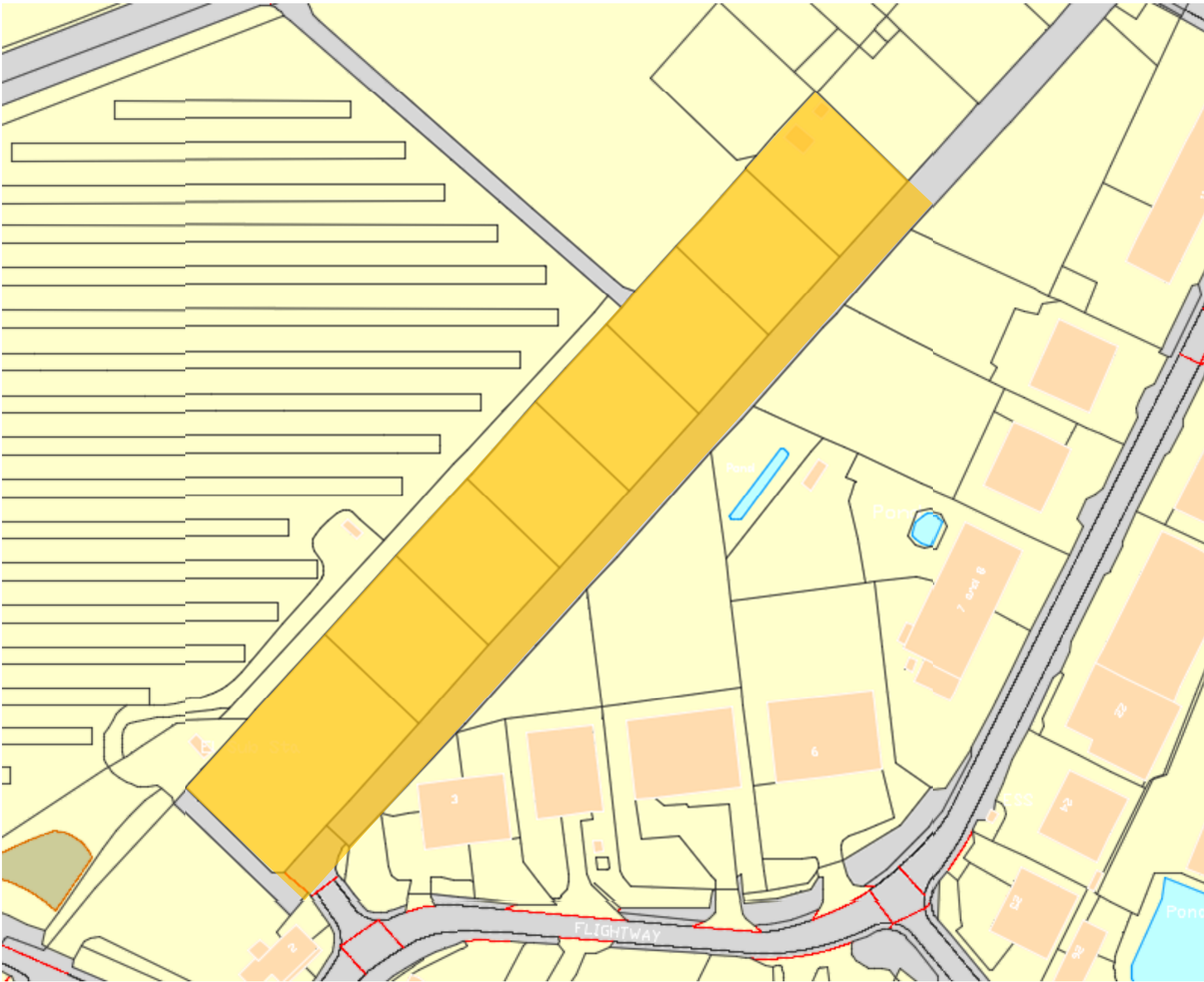
### Legend

- Priority Habitat Inventory -  
Deciduous Woodland  
(England)



**Altigo Ltd**  
**Plan: Source, Pathway, Receptor (500 meter)**  
**Drawing Ref: S21-628/005**





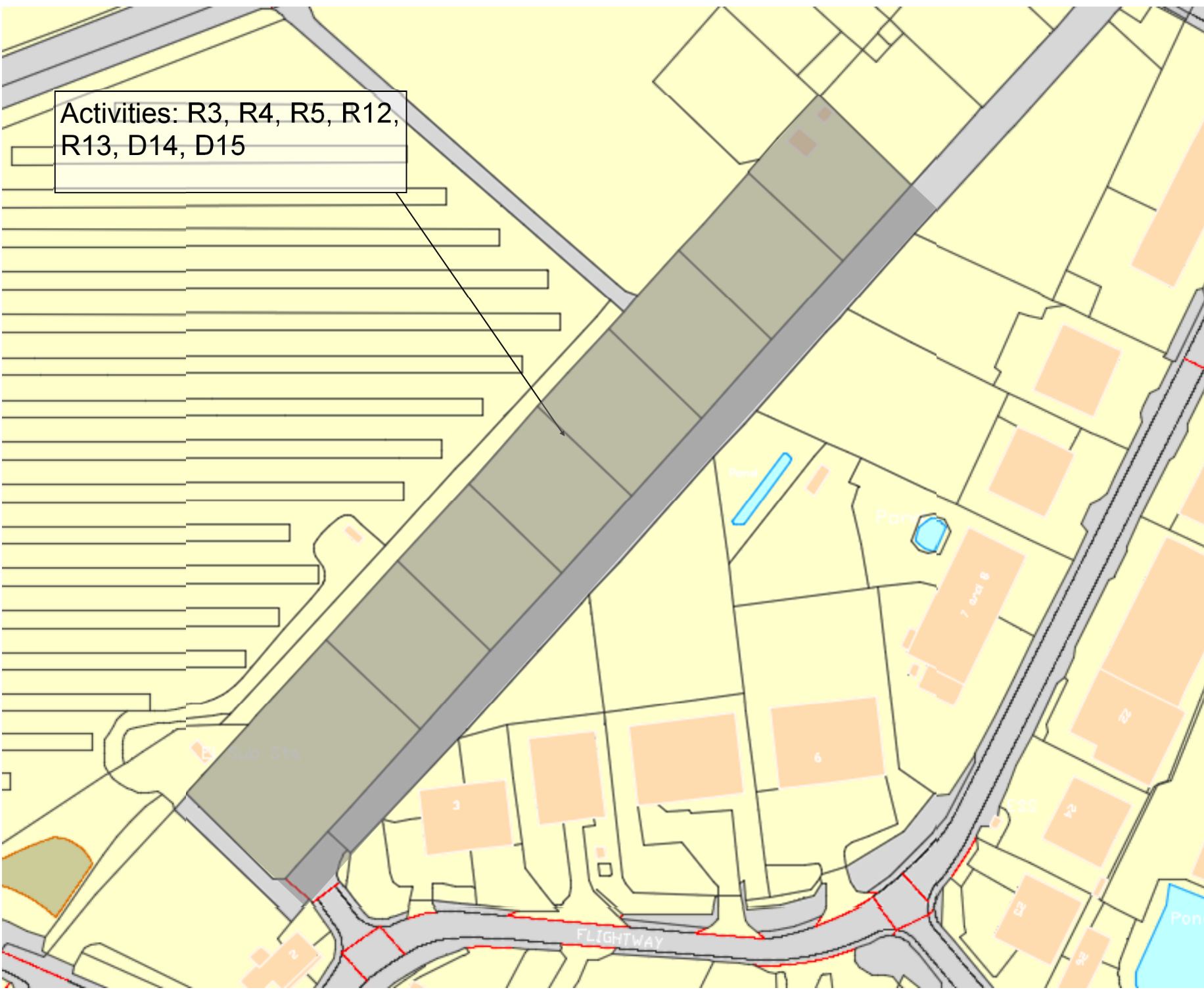
**Altigo Ltd**

**Plan: Site Surfaces**  
**Drawing Ref:**  
**S21-628/006**

**Grey—Building**  
**Orange—Concrete**

Activities: R3, R4, R5, R12,  
R13, D14, D15

Altigo Ltd  
Plan: Key Area  
Activities (shaded)  
Drawing Ref:  
S21-628/008





## **APPENDIX 2**

### **Historical Maps**

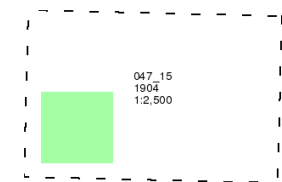
Devon

Published 1904

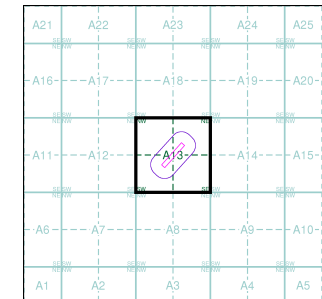
Source map scale - 1:2,500

The historical maps shown were reproduced from maps predominantly held at the scale adopted for England, Wales and Scotland in the 1840's. In 1854 the 1:2,500 scale was adopted for mapping urban areas and by 1896 it covered the whole of what were considered to be the cultivated parts of Great Britain. The published date given below is often some years later than the surveyed date. Before 1938, all OS maps were based on the Cassini Projection, with independent surveys of a single county or group of counties, giving rise to significant inaccuracies in outlying areas.

### Map Name(s) and Date(s)



### Historical Map - Segment A13

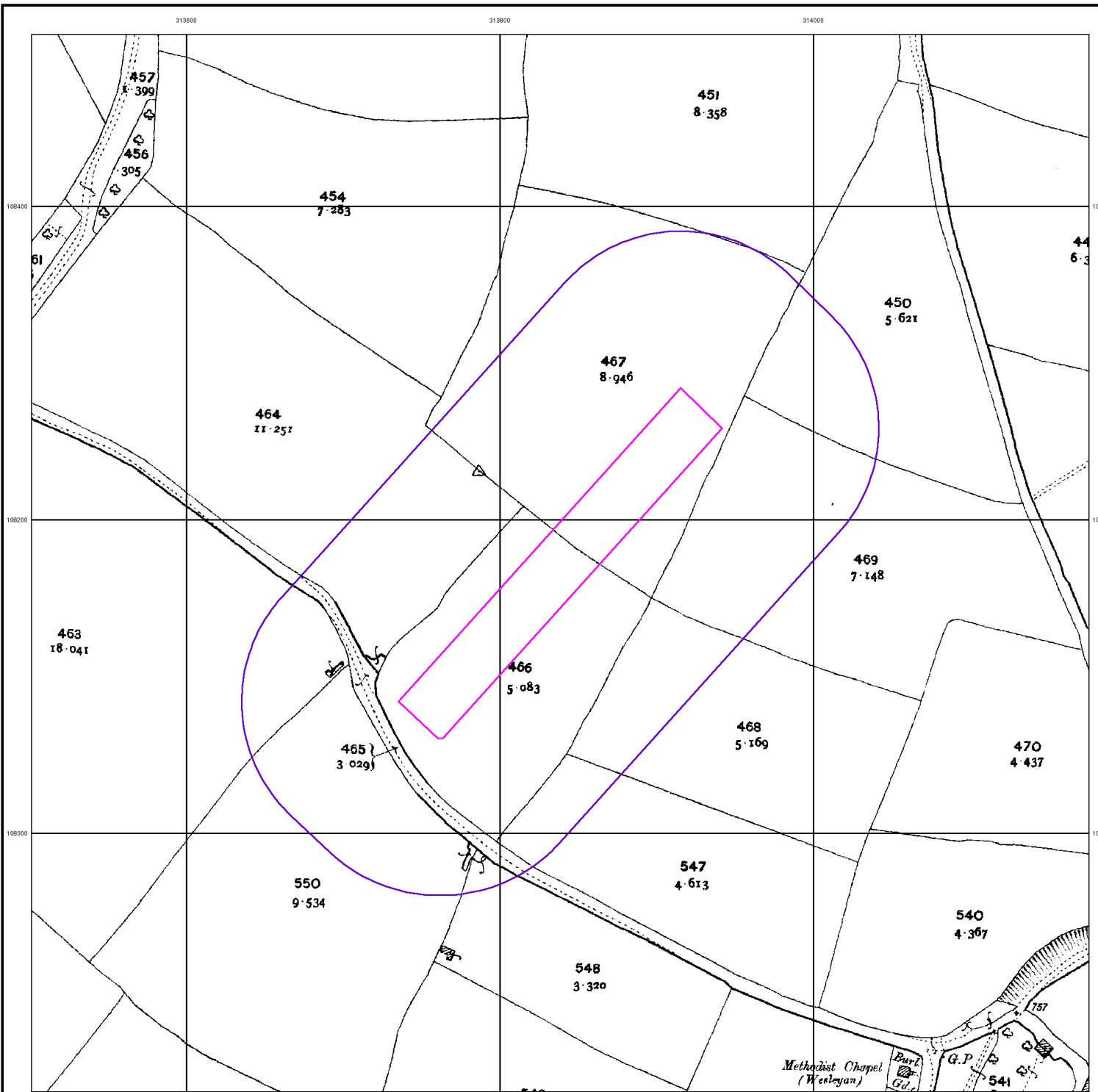


### Order Details

Order Number: 278579425\_1\_1  
 Customer Ref: S21-628  
 National Grid Reference: 313840, 108170  
 Slice: A  
 Site Area (Ha): 0.99  
 Search Buffer (m): 100

### Site Details

Newtec Supply Services, Unit 5, Flightway, Dunkeswell  
 Business Park, DUNKESWELL, EX14 4RD



## Ordnance Survey Plan

Published 1963 - 1964

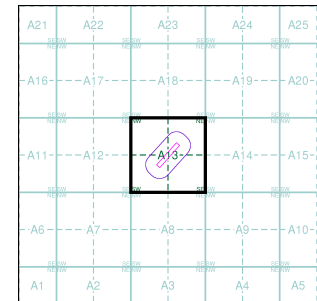
Source map scale - 1:2,500

The historical maps shown were reproduced from maps predominantly held at the scale adopted for England, Wales and Scotland in the 1840's. In 1854 the 1:2,500 scale was adopted for mapping urban areas and by 1896 it covered the whole of what were considered to be the cultivated parts of Great Britain. The published date given below is often some years later than the surveyed date. Before 1938, all OS maps were based on the Cassini Projection, with independent surveys of a single county or group of counties, giving rise to significant inaccuracies in outlying areas.

### Map Name(s) and Date(s)

ST1308 1964 12,500	ST1408 1963 12,500
ST1307 1964 12,500	ST1407 1963 12,500

### Historical Map - Segment A13

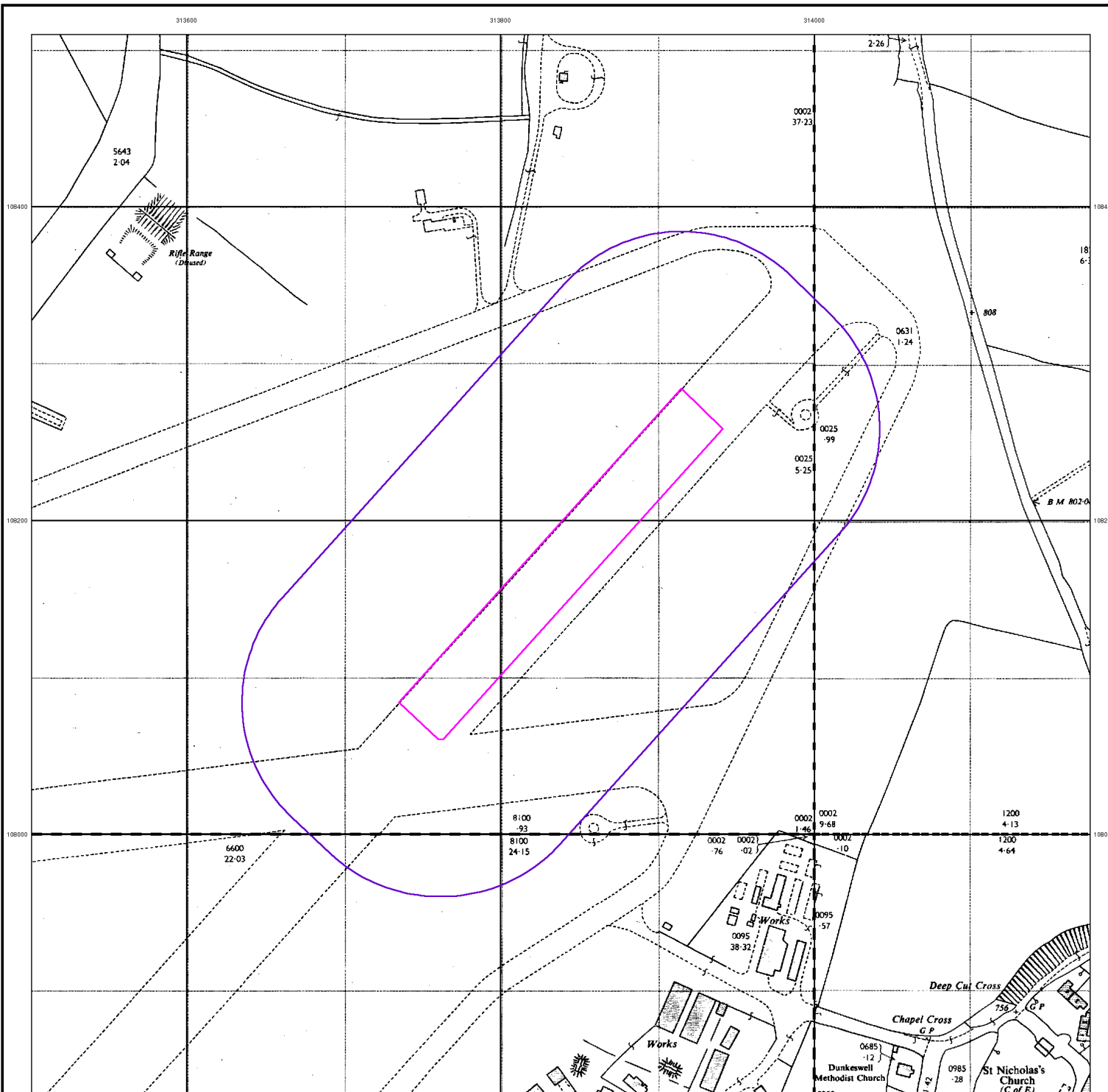


### Order Details

Order Number: 278579425\_1\_1  
 Customer Ref: S21-628  
 National Grid Reference: 313840, 108170  
 Slice: A  
 Site Area (Ha): 0.99  
 Search Buffer (m): 100

### Site Details

Newtec Supply Services, Unit 5, Flightway, Dunkeswell  
 Business Park, DUNKESWELL, EX14 4RD



## Large-Scale National Grid Data

Published 1994

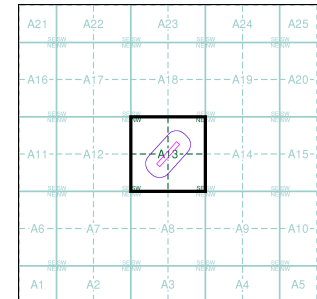
Source map scale - 1:2,500

'Large Scale National Grid Data' superseded SIM cards (Ordnance Survey's 'Survey of Information on Microfilm') in 1992, and continued to be produced until 1999. These maps were the fore-runners of digital mapping and so provide detailed information on houses and roads, but tend to show less topographic features such as vegetation. These maps were produced at both 1:2,500 and 1:1,250 scales.

### Map Name(s) and Date(s)

ST1308 1994 12,500	ST1408 1994 12,500
ST1307 1994 12,500	ST1407 1994 12,500

### Historical Map - Segment A13

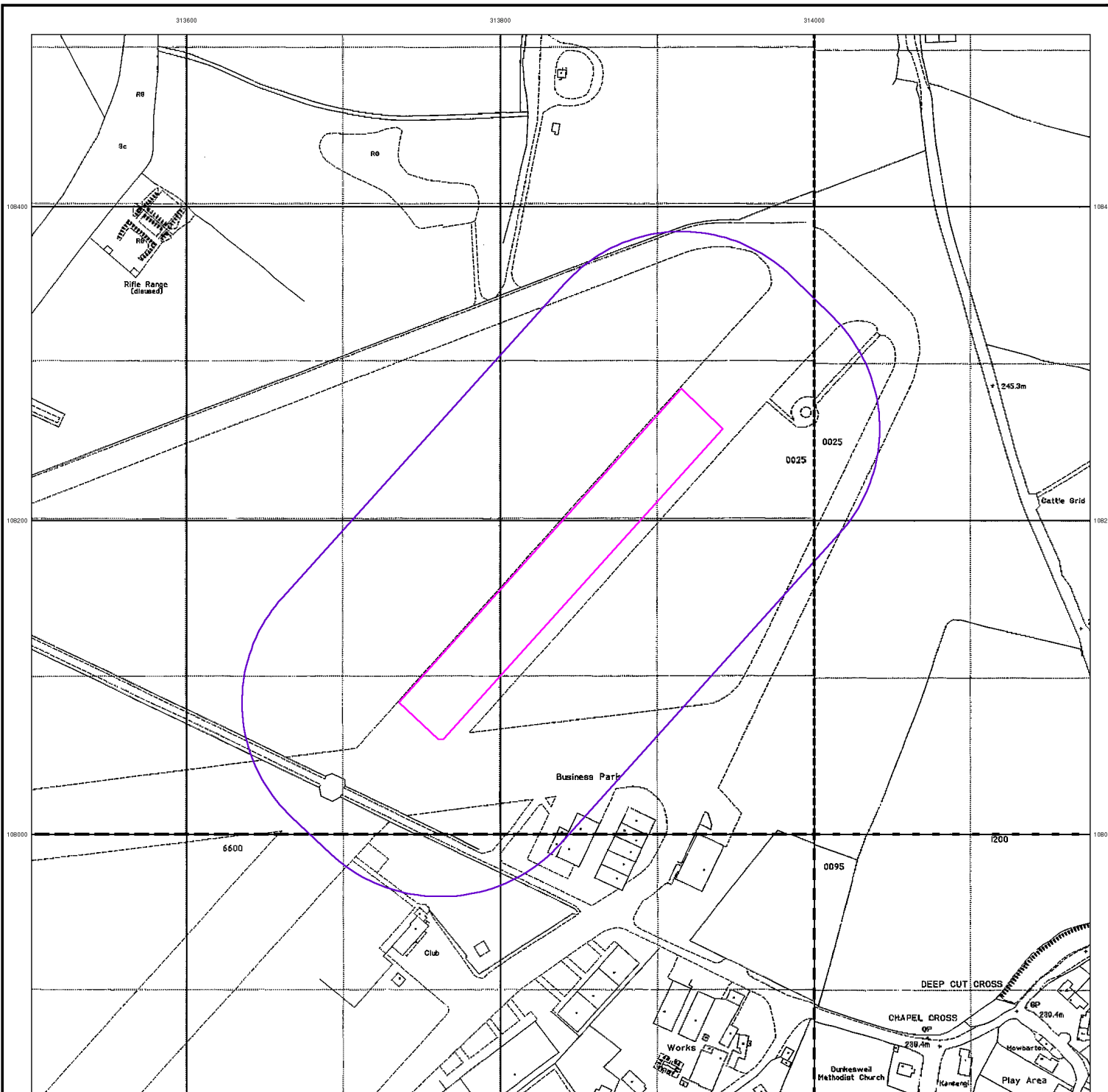


### Order Details

Order Number: 278579425\_1\_1  
 Customer Ref: S21-628  
 National Grid Reference: 313840, 108170  
 Slice: A  
 Site Area (Ha): 0.99  
 Search Buffer (m): 100

### Site Details

Newtec Supply Services, Unit 5, Flightway, Dunkeswell  
 Business Park, DUNKESWELL, EX14 4RD







**APPENDIX 3**  
**Envirocheck Data**

## Envirocheck<sup>®</sup> Report:

### Datasheet

#### Order Details:

**Order Number:**

278579425\_1\_1

**Customer Reference:**

S21-628

**National Grid Reference:**

313840, 108170

**Slice:**

A

**Site Area (Ha):**

0.99

**Search Buffer (m):**

1000

#### Site Details:

Newtec Supply Services, Unit 5

Flightway

Dunkeswell Business Park

DUNKESWELL

EX14 4RD

#### Client Details:

Mr W Thorpe

Southwest Environmental

80-83 Long Lane

Smithfield

London

EC1A 9ET

Report Section	Page Number
Summary	-
Agency & Hydrological	1
Waste	26
Hazardous Substances	-
Geological	27
Industrial Land Use	28
Sensitive Land Use	35
Data Currency	36
Data Suppliers	41
Useful Contacts	42

### Introduction

The Environment Act 1995 has made site sensitivity a key issue, as the legislation pays as much attention to the pathways by which contamination could spread, and to the vulnerable targets of contamination, as it does the potential sources of contamination. For this reason, Landmark's Site Sensitivity maps and Datasheet(s) place great emphasis on statutory data provided by the Environment Agency/Natural Resources Wales and the Scottish Environment Protection Agency; it also incorporates data from Natural England (and the Scottish and Welsh equivalents) and Local Authorities; and highlights hydrogeological features required by environmental and geotechnical consultants. It does not include any information concerning past uses of land. The datasheet is produced by querying the Landmark database to a distance defined by the client from a site boundary provided by the client. In this datasheet the National Grid References (NGRs) are rounded to the nearest 10m in accordance with Landmark's agreements with a number of Data Suppliers.

### Copyright Notice

© Landmark Information Group Limited 2021. The Copyright on the information and data and its format as contained in this Envirocheck® Report ("Report") is the property of Landmark Information Group Limited ("Landmark") and several other Data Providers, including (but not limited to) Ordnance Survey, British Geological Survey, the Environment Agency/Natural Resources Wales and Natural England, and must not be reproduced in whole or in part by photocopying or any other method. The Report is supplied under Landmark's Terms and Conditions accepted by the Customer. A copy of Landmark's Terms and Conditions can be found with the Index Map for this report. Additional copies of the Report may be obtained from Landmark, subject to Landmark's charges in force from time to time. The Copyright, design rights and any other intellectual rights shall remain the exclusive property of Landmark and /or other Data providers, whose Copyright material has been included in this Report. © Environment Agency & United Kingdom Research and Innovation 2021. © Natural Resources Wales & United Kingdom Research and Innovation 2021.

### Natural England Copyright Notice

Site of Special Scientific Interest, National Nature Reserve, Ramsar, Special Protection Area, Special Conservation Area, Marine Nature Reserve data (derived from Ordnance Survey 1:10000 raster) is provided by, and used with the permission of, Natural England who retain the copyright and Intellectual Property Rights for the data.

### Scottish Natural Heritage Copyright

Contains SNH information licensed under the Open Government Licence v3.0.

### Ove Arup Copyright Notice

The Mining Instability data was obtained on licence from Ove Arup & Partners Limited (for further information, contact mining.review@arup.com). No reproduction or further use of such Data is to be made without the prior written consent of Ove Arup & Partners Limited. The supplied Mining Instability data is derived from publicly available records and other third party sources and neither Ove Arup & Partners nor Landmark warrant the accuracy or completeness of such information or data.

### Stantec Copyright Notice

The cavity data presented has been extracted from the PBA (now Stantec UK Ltd) enhanced version of the original DEFRA national cavity databases. Stantec UK Ltd retain the copyright & intellectual property rights in the data. Whilst all reasonable efforts are made to check that the information contained in the cavity databases is accurate we do not warrant that the data is complete or error free. The information is based upon our own researches and those collated from a number of external sources and is continually being augmented and updated by Stantec UK Ltd. In no event shall Stantec UK Ltd or Landmark be liable for any loss or damage including, without limitation, indirect or consequential loss or damage arising from the use of this data.

### Radon Potential dataset Copyright Notice

Information supplied from a joint dataset compiled by The British Geological Survey and Public Health England.

### Natural Resources Wales Copyright Notice

Contains Natural Resources Wales information © Natural Resources Wales and Database Right. All rights Reserved. Contains Ordnance Survey Data. Ordnance Survey Licence number 100019741. Crown Copyright and Database Right. Contains Natural Resources Wales information © Natural Resources Wales and Database Right. All rights Reserved. Some features of this information are based on digital spatial data licensed from the Centre for Ecology & Hydrology © NERC (CEH). Defra, Met Office and DARD Rivers Agency © Crown copyright. © Cranfield University. © James Hutton Institute. Contains OS data © Crown copyright and database right 2021. Land & Property Services © Crown copyright and database right.

### Report Version v53.0

Data Type	Page Number	On Site	0 to 250m	251 to 500m	501 to 1000m (*up to 2000m)
<b>Agency &amp; Hydrological</b>					
BGS Groundwater Flooding Susceptibility	pg 1	Yes		Yes	n/a
Contaminated Land Register Entries and Notices					
Discharge Consents	pg 1				12
Prosecutions Relating to Controlled Waters			n/a	n/a	n/a
Enforcement and Prohibition Notices					
Integrated Pollution Controls					
Integrated Pollution Prevention And Control					
Local Authority Integrated Pollution Prevention And Control					
Local Authority Pollution Prevention and Controls	pg 4			1	
Local Authority Pollution Prevention and Control Enforcements					
Nearest Surface Water Feature	pg 4		Yes		
Pollution Incidents to Controlled Waters	pg 5		1	3	12
Prosecutions Relating to Authorised Processes					
Registered Radioactive Substances					
River Quality	pg 7				2
River Quality Biology Sampling Points					
River Quality Chemistry Sampling Points					
Substantiated Pollution Incident Register					
Water Abstractions	pg 8			1	3 (*41)
Water Industry Act Referrals					
Groundwater Vulnerability Map	pg 19	Yes	n/a	n/a	n/a
Groundwater Vulnerability - Soluble Rock Risk			n/a	n/a	n/a
Bedrock Aquifer Designations	pg 19	Yes	n/a	n/a	n/a
Superficial Aquifer Designations	pg 19	Yes	n/a	n/a	n/a
Source Protection Zones					
Extreme Flooding from Rivers or Sea without Defences				n/a	n/a
Flooding from Rivers or Sea without Defences				n/a	n/a
Areas Benefiting from Flood Defences				n/a	n/a
Flood Water Storage Areas				n/a	n/a
Flood Defences				n/a	n/a
OS Water Network Lines	pg 19		1	1	48

Data Type	Page Number	On Site	0 to 250m	251 to 500m	501 to 1000m (*up to 2000m)
<b>Waste</b>					
BGS Recorded Landfill Sites					
Historical Landfill Sites					
Integrated Pollution Control Registered Waste Sites					
Licensed Waste Management Facilities (Landfill Boundaries)					
Licensed Waste Management Facilities (Locations)					
Local Authority Landfill Coverage	pg 26	2	n/a	n/a	n/a
Local Authority Recorded Landfill Sites					
Registered Landfill Sites					
Registered Waste Transfer Sites					
Registered Waste Treatment or Disposal Sites					
<b>Hazardous Substances</b>					
Control of Major Accident Hazards Sites (COMAH)					
Explosive Sites					
Notification of Installations Handling Hazardous Substances (NIHHS)					
Planning Hazardous Substance Consents					
Planning Hazardous Substance Enforcements					
<b>Geological</b>					
BGS 1:625,000 Solid Geology	pg 27	Yes	n/a	n/a	n/a
BGS Recorded Mineral Sites					
CBSCB Compensation District			n/a	n/a	n/a
Coal Mining Affected Areas			n/a	n/a	n/a
Mining Instability			n/a	n/a	n/a
Man-Made Mining Cavities					
Natural Cavities					
Non Coal Mining Areas of Great Britain				n/a	n/a
Potential for Collapsible Ground Stability Hazards	pg 27	Yes		n/a	n/a
Potential for Compressible Ground Stability Hazards				n/a	n/a
Potential for Ground Dissolution Stability Hazards				n/a	n/a
Potential for Landslide Ground Stability Hazards	pg 27	Yes		n/a	n/a
Potential for Running Sand Ground Stability Hazards				n/a	n/a
Potential for Shrinking or Swelling Clay Ground Stability Hazards				n/a	n/a
Radon Potential - Radon Affected Areas	pg 27	Yes	n/a	n/a	n/a
Radon Potential - Radon Protection Measures			n/a	n/a	n/a

Data Type	Page Number	On Site	0 to 250m	251 to 500m	501 to 1000m (*up to 2000m)
<b>Industrial Land Use</b>					
Contemporary Trade Directory Entries	pg 28		39	26	11
Fuel Station Entries					
Gas Pipelines					
Underground Electrical Cables					
<b>Sensitive Land Use</b>					
Ancient Woodland					
Areas of Adopted Green Belt					
Areas of Unadopted Green Belt					
Areas of Outstanding Natural Beauty	pg 35	1			
Environmentally Sensitive Areas	pg 35	1			
Forest Parks					
Local Nature Reserves					
Marine Nature Reserves					
National Nature Reserves					
National Parks					
Nitrate Sensitive Areas					
Nitrate Vulnerable Zones					
Ramsar Sites					
Sites of Special Scientific Interest					
Special Areas of Conservation					
Special Protection Areas					
World Heritage Sites					

Map ID	Details	Quadrant Reference (Compass Direction)	Estimated Distance From Site	Contact	NGR
	<b>BGS Groundwater Flooding Susceptibility</b> Flooding Type: Limited Potential for Groundwater Flooding to Occur	A13SE (SW)	0	1	313838 108172
	<b>BGS Groundwater Flooding Susceptibility</b> Flooding Type: Limited Potential for Groundwater Flooding to Occur	A13NW (NW)	305	1	313700 108500
	<b>BGS Groundwater Flooding Susceptibility</b> Flooding Type: Limited Potential for Groundwater Flooding to Occur	A13NW (NW)	309	1	313650 108450
	<b>BGS Groundwater Flooding Susceptibility</b> Flooding Type: Limited Potential for Groundwater Flooding to Occur	A13NW (NW)	312	1	313600 108400
	<b>BGS Groundwater Flooding Susceptibility</b> Flooding Type: Limited Potential for Groundwater Flooding to Occur	A18SW (N)	314	1	313750 108550
	<b>BGS Groundwater Flooding Susceptibility</b> Flooding Type: Limited Potential for Groundwater Flooding to Occur	A13NW (NW)	316	1	313550 108350
	<b>BGS Groundwater Flooding Susceptibility</b> Flooding Type: Limited Potential for Groundwater Flooding to Occur	A12NE (W)	320	1	313500 108300
	<b>BGS Groundwater Flooding Susceptibility</b> Flooding Type: Limited Potential for Groundwater Flooding to Occur	A12NE (W)	330	1	313450 108250
	<b>BGS Groundwater Flooding Susceptibility</b> Flooding Type: Limited Potential for Groundwater Flooding to Occur	A18SW (N)	337	1	313800 108600
	<b>BGS Groundwater Flooding Susceptibility</b> Flooding Type: Limited Potential for Groundwater Flooding to Occur	A12NE (W)	355	1	313400 108200
	<b>BGS Groundwater Flooding Susceptibility</b> Flooding Type: Limited Potential for Groundwater Flooding to Occur	A12SE (W)	391	1	313350 108172
	<b>BGS Groundwater Flooding Susceptibility</b> Flooding Type: Limited Potential for Groundwater Flooding to Occur	A18SE (N)	421	1	313838 108700
	<b>BGS Groundwater Flooding Susceptibility</b> Flooding Type: Limited Potential for Groundwater Flooding to Occur	A12SE (W)	436	1	313300 108150
	<b>BGS Groundwater Flooding Susceptibility</b> Flooding Type: Limited Potential for Groundwater Flooding to Occur	A12SE (W)	486	1	313250 108100
1	<b>Discharge Consents</b> Operator: South West Water Property Type: PUMPING STATION ON SEWERAGE NETWORK (WATER COMPANY) Location: Dunkeswell Ps, Mill Lane, Dunkeswell, Devon Authority: Environment Agency, South West Region Catchment Area: Culm, Devon Reference: 203692 Permit Version: 1 Effective Date: 3rd October 2006 Issued Date: 3rd October 2006 Revocation Date: Not Supplied Discharge Type: Public Sewage: Storm Sewage Overflow Discharge: Freshwater Stream/River Environment: Receiving Water: Dunkeswell Stream(S) <b>Status: New Consent (Water Resources Act 1991, Section 88 &amp; Schedule 10 as amended by Environment Act 1995)</b> Positional Accuracy: Located by supplier to within 10m	A9NW (SE)	611	2	314260 107700

Map ID	Details	Quadrant Reference (Compass Direction)	Estimated Distance From Site	Contact	NGR
2	<p><b>Discharge Consents</b></p> <p>Operator: South West Water  Property Type: WWTW/SEWAGE TREATMENT WORKS (WATER COMPANY)  Location: Dunkeswell Stw, Dunkeswell, Honiton, Devon, Ex14 4rh  Authority: Environment Agency, South West Region  Catchment Area: Culm, Devon  Reference: Dra 1474  Permit Version: 1  Effective Date: 6th July 1972  Issued Date: 6th July 1972  Revocation Date: 31st August 2004  Discharge Type: Sewage Discharges - Final/Treated Effluent - Water Company  Discharge: Onto Land/Into Watercourse  Environment:  Receiving Water: Watercourse  <b>Status: Authorisation revoked</b>  Positional Accuracy: Located by supplier to within 100m</p>	A14SE (E)	873	2	314800 108100
3	<p><b>Discharge Consents</b></p> <p>Operator: South West Water  Property Type: Sewage Disposal Works - Water Company  Location: Dunkeswell Stw, Dunkeswell, Honiton, Devon, Ex14 4rh  Authority: Environment Agency, South West Region  Catchment Area: Culm, Devon  Reference: 203109  Permit Version: 6  Effective Date: 30th September 2010  Issued Date: 30th September 2010  Revocation Date: 30th March 2015  Discharge Type: Sewage Discharges - Stw Storm Overflow/Storm Tank - Water Company  Discharge: Freshwater Stream/River  Environment:  Receiving Water: River Madford(S)  <b>Status: Varied under EPR 2010</b>  Positional Accuracy: Located by supplier to within 10m</p>	A14SE (E)	894	2	314800 108010
3	<p><b>Discharge Consents</b></p> <p>Operator: South West Water  Property Type: Sewage Disposal Works - Water Company  Location: Dunkeswell Stw, Dunkeswell, Honiton, Devon, Ex14 4rh  Authority: Environment Agency, South West Region  Catchment Area: Culm, Devon  Reference: 203109  Permit Version: 4  Effective Date: 16th March 2010  Issued Date: 16th March 2010  Revocation Date: 29th September 2010  Discharge Type: Sewage Discharges - Stw Storm Overflow/Storm Tank - Water Company  Discharge: Freshwater Stream/River  Environment:  Receiving Water: River Madford(S)  <b>Status: Modified (Water Resources Act 1991, Schedule 10 as amended by Environment Act 1995)</b>  Positional Accuracy: Located by supplier to within 10m</p>	A14SE (E)	894	2	314800 108010
3	<p><b>Discharge Consents</b></p> <p>Operator: South West Water  Property Type: Sewage Disposal Works - Water Company  Location: Dunkeswell Stw, Dunkeswell, Honiton, Devon, Ex14 4rh  Authority: Environment Agency, South West Region  Catchment Area: Culm, Devon  Reference: 203109  Permit Version: 5  Effective Date: 31st March 2015  Issued Date: 16th March 2010  Revocation Date: Not Supplied  Discharge Type: Sewage Discharges - Stw Storm Overflow/Storm Tank - Water Company  Discharge: Freshwater Stream/River  Environment:  Receiving Water: River Madford(S)  <b>Status: Modified (Water Resources Act 1991, Schedule 10 as amended by Environment Act 1995)</b>  Positional Accuracy: Located by supplier to within 10m</p>	A14SE (E)	894	2	314800 108010



Map ID	Details	Quadrant Reference (Compass Direction)	Estimated Distance From Site	Contact	NGR
3	<p><b>Discharge Consents</b></p> <p>Operator: South West Water  Property Type: Sewage Disposal Works - Water Company  Location: Dunkeswell Stw, Dunkeswell, Honiton, Devon, Ex14 4rh  Authority: Environment Agency, South West Region  Catchment Area: Culm, Devon  Reference: 203109  Permit Version: 3  Effective Date: 1st April 2009  Issued Date: 14th October 2008  Revocation Date: 15th March 2010  Discharge Type: Sewage Discharges - Stw Storm Overflow/Storm Tank - Water Company  Discharge: Freshwater Stream/River  Environment:  Receiving Water: River Madford(S)  <b>Status:</b> <b>New Consent (Water Resources Act 1991, Section 88 &amp; Schedule 10 as amended by Environment Act 1995)</b>  Positional Accuracy: Located by supplier to within 10m</p>	A14SE (E)	894	2	314800 108010
3	<p><b>Discharge Consents</b></p> <p>Operator: South West Water  Property Type: Sewage Disposal Works - Water Company  Location: Dunkeswell Stw, Dunkeswell, Honiton, Devon, Ex14 4rh  Authority: Environment Agency, South West Region  Catchment Area: Culm, Devon  Reference: 203109  Permit Version: 1  Effective Date: 16th March 2004  Issued Date: 16th March 2004  Revocation Date: 14th September 2004  Discharge Type: Sewage Discharges - Stw Storm Overflow/Storm Tank - Water Company  Discharge: Freshwater Stream/River  Environment:  Receiving Water: River Madford(S)  <b>Status:</b> <b>New Consent (Water Resources Act 1991, Section 88 &amp; Schedule 10 as amended by Environment Act 1995)</b>  Positional Accuracy: Located by supplier to within 10m</p>	A14SE (E)	894	2	314800 108010
3	<p><b>Discharge Consents</b></p> <p>Operator: South West Water  Property Type: Sewage Disposal Works - Water Company  Location: Dunkeswell Stw, Dunkeswell, Honiton, Devon, Ex14 4rh  Authority: Environment Agency, South West Region  Catchment Area: Culm, Devon  Reference: 203109  Permit Version: 2  Effective Date: 1st September 2004  Issued Date: 16th March 2004  Revocation Date: 31st March 2009  Discharge Type: Sewage Discharges - Stw Storm Overflow/Storm Tank - Water Company  Discharge: Freshwater Stream/River  Environment:  Receiving Water: River Madford(S)  <b>Status:</b> <b>New Consent (Water Resources Act 1991, Section 88 &amp; Schedule 10 as amended by Environment Act 1995)</b>  Positional Accuracy: Located by supplier to within 10m</p>	A14SE (E)	894	2	314800 108010
4	<p><b>Discharge Consents</b></p> <p>Operator: South West Water Services Ltd.  Property Type: Not Given  Location: Dunkeswell STW, DUNKESWELL  Authority: Environment Agency, South West Region  Catchment Area: Culm, Devon  Reference: SWWA 516/1  Permit Version: Not Supplied  Effective Date: Not Supplied  Issued Date: 10th September 1985  Revocation Date: Not Supplied  Discharge Type: Sewage Effluent Discharge-Treated Effluent  Discharge: Freshwater Stream/River  Environment:  Receiving Water: Madford River, Licence Status: Lapsed, Revoked Or Cancelled  <b>Status:</b> <b>Not Supplied</b>  Positional Accuracy: Located by supplier to within 100m</p>	A14SE (E)	913	2	314850 108170

Map ID	Details	Quadrant Reference (Compass Direction)	Estimated Distance From Site	Contact	NGR
4	<p><b>Discharge Consents</b></p> <p>Operator: South West Water  Property Type: WWTW/SEWAGE TREATMENT WORKS (WATER COMPANY)  Location: Dunkeswell Stw, Dunkeswell, Honiton, Devon, Ex14 4rh  Authority: Environment Agency, South West Region  Catchment Area: Culm, Devon  Reference: 002250/Fn/01  Permit Version: 1  Effective Date: 2nd May 1997  Issued Date: 2nd May 1997  Revocation Date: 2nd May 1998  Discharge Type: Sewage Discharges - Final/Treated Effluent - Water Company  Discharge: Freshwater Stream/River  Environment:  Receiving Water: (S) Dunkeswell Stream  <b>Status:</b> <b>Revoked (Water Resources Act 1991, Section 88 &amp; Schedule 10 as amended by Environment Act 1995)</b>  Positional Accuracy: Located by supplier to within 100m</p>	A14SE (E)	914	2	314850 108165
4	<p><b>Discharge Consents</b></p> <p>Operator: South West Water  Property Type: WWTW/SEWAGE TREATMENT WORKS (WATER COMPANY)  Location: Dunkeswell Stw, Dunkeswell, Honiton, Devon, Ex14 4rh  Authority: Environment Agency, South West Region  Catchment Area: Culm, Devon  Reference: 002250/Sf/01  Permit Version: 1  Effective Date: 1st May 1998  Issued Date: 2nd May 1997  Revocation Date: 30th August 2004  Discharge Type: Sewage Discharges - Stw Storm Overflow/Storm Tank - Water Company  Discharge: Freshwater Stream/River  Environment:  Receiving Water: (S) Dunkeswell Stream  <b>Status:</b> <b>Authorisation revoked</b>  Positional Accuracy: Located by supplier to within 100m</p>	A15SW (E)	919	2	314855 108165
5	<p><b>Discharge Consents</b></p> <p>Operator: Mr Steven Barry Howarth &amp; Mrs Nicola Ann Howarth  Property Type: DOMESTIC PROPERTY (MULTIPLE) (INCL FARM HOUSES)  Location: Knapp Cottage &amp; Knapp, Dunkeswell, Honiton, Devon, Ex14 4rh  Authority: Environment Agency, South West Region  Catchment Area: Culm, Devon  Reference: 203631  Permit Version: 1  Effective Date: 20th January 2006  Issued Date: 20th January 2006  Revocation Date: Not Supplied  Discharge Type: Sewage Discharges - Final/Treated Effluent - Not Water Company  Discharge: Freshwater Stream/River  Environment:  Receiving Water: Tributary Of Dunkeswell Stream  <b>Status:</b> <b>New Consent (Water Resources Act 1991, Section 88 &amp; Schedule 10 as amended by Environment Act 1995)</b>  Positional Accuracy: Located by supplier to within 10m</p>	A15NW (E)	920	2	314860 108300
6	<p><b>Prosecutions Relating to Controlled Waters</b></p> <p>Location: Royal Oak Inn, Dunkeswell, Devon, EX14 4RE  Prosecution Text: EA Data 24/02/2000, EA officers were called to Dunkeswell where a oil storage tank had lost a quantity of oil after being tampered with by vandals. Oil had escaped into a nearby stream polluting soil &amp; vegetation. Incident occurred on 15th July 99  Prosecution Act: WRA91 s85(1)(6)  Hearing Date: Not Supplied  Verdict: Guilty  Fine: 400  Cost: 270  Positional Accuracy: Manually positioned to the address or location</p>	A8NE (S)	524	2	314000 107593
7	<p><b>Local Authority Pollution Prevention and Controls</b></p> <p>Name: Supacat Ltd  Location: Dunkeswell Industrial Estate, Honiton, EX14 4LF  Authority: East Devon District Council, Environmental Health Department  Permit Reference: EP/00089  Dated: 23rd November 2011  Process Type: Local Authority Air Pollution Control  Description: PG6/23 Coating of metal and plastic  <b>Status:</b> <b>Permitted</b>  Positional Accuracy: Located by supplier to within 10m</p>	A8NW (S)	308	3	313685 107762
	<p><b>Nearest Surface Water Feature</b></p>	A13SE (E)	25	-	313891 108162

Map ID	Details	Quadrant Reference (Compass Direction)	Estimated Distance From Site	Contact	NGR
8	<p><b>Pollution Incidents to Controlled Waters</b></p> <p>Property Type: Water Company Sewage: Sewage Treatment Works            Location: Location Description Not Available            Authority: Environment Agency, South West Region            Pollutant: Sewage - Treated Effluent            Note: Inadequate Design/Capacity            Incident Date: 6th July 1992            Incident Reference: 62008090            Catchment Area: Culm, Devon            Receiving Water: Freshwater Stream/River            Cause of Incident: Effluent Discharge            Incident Severity: Category 2 - Significant Incident            Positional Accuracy: Located by supplier to within 100m</p>	A13NW (NW)	30	2	313800 108200
9	<p><b>Pollution Incidents to Controlled Waters</b></p> <p>Property Type: Private Sewage (Non-PLC): Sewerage Systems            Location: Location Description Not Available            Authority: Environment Agency, South West Region            Pollutant: Crude Sewage            Note: Miscellaneous/Other Pollution Type            Incident Date: 26th July 1990            Incident Reference: 62000027            Catchment Area: Culm, Devon            Receiving Water: Freshwater Stream/River            Cause of Incident: Overflow            Incident Severity: Category 3 - Minor Incident            Positional Accuracy: Located by supplier to within 100m</p>	A8NE (S)	295	2	313900 107800
10	<p><b>Pollution Incidents to Controlled Waters</b></p> <p>Property Type: Road (Road Traffic Accident)            Location: Source-Above Madford River, DUNKESWELL            Authority: Environment Agency, South West Region            Pollutant: Oils - Diesel (Including Agricultural)            Note: Not Supplied            Incident Date: 9th September 1996            Incident Reference: 17849            Catchment Area: Culm, Devon            Receiving Water: Not Given            Cause of Incident: Pollution Risk: Water Quality            Incident Severity: Category 3 - Minor Incident            Positional Accuracy: Located by supplier to within 100m</p>	A8NE (S)	432	2	314000 107700
11	<p><b>Pollution Incidents to Controlled Waters</b></p> <p>Property Type: Mines &amp; Quarries/Mineral Industries            Location: Location Description Not Available            Authority: Environment Agency, South West Region            Pollutant: Other Chemicals            Note: Inadequate Design/Capacity            Incident Date: 16th January 1993            Incident Reference: 62008855            Catchment Area: Culm, Devon            Receiving Water: Freshwater Stream/River            Cause of Incident: Leakage            Incident Severity: Category 2 - Significant Incident            Positional Accuracy: Located by supplier to within 100m</p>	A12NE (NW)	454	2	313500 108500
12	<p><b>Pollution Incidents to Controlled Waters</b></p> <p>Property Type: Water Company Sewage: Treated Water Distribution System            Location: Location Description Not Available            Authority: Environment Agency, South West Region            Pollutant: Other            Note: Natural Causes            Incident Date: 22nd May 1992            Incident Reference: 62006664            Catchment Area: Culm, Devon            Receiving Water: Freshwater Stream/River            Cause of Incident: Burst            Incident Severity: Category 3 - Minor Incident            Positional Accuracy: Located by supplier to within 100m</p>	A8NE (S)	609	2	314000 107500
12	<p><b>Pollution Incidents to Controlled Waters</b></p> <p>Property Type: Other            Location: Location Description Not Available            Authority: Environment Agency, South West Region            Pollutant: Surface Water            Note: Not Supplied            Incident Date: 23rd July 1990            Incident Reference: 62000212            Catchment Area: Culm, Devon            Receiving Water: Freshwater Stream/River            Cause of Incident: Other Incident/Unknown            Incident Severity: Category 3 - Minor Incident            Positional Accuracy: Located by supplier to within 100m</p>	A8SE (S)	613	2	314000 107495

Map ID	Details	Quadrant Reference (Compass Direction)	Estimated Distance From Site	Contact	NGR
13	<p><b>Pollution Incidents to Controlled Waters</b></p> <p>Property Type: Mines &amp; Quarries/Mineral Industries            Location: Location Description Not Available            Authority: Environment Agency, South West Region            Pollutant: Chemicals - Other Organic            Note: Inadequate Design/Capacity            Incident Date: 23rd August 1993            Incident Reference: 62014770            Catchment Area: Culm, Devon            Receiving Water: Freshwater Stream/River            Cause of Incident: Spillage            Incident Severity: Category 2 - Significant Incident            Positional Accuracy: Located by supplier to within 100m</p>	A7NE (SW)	618	2	313500 107500
14	<p><b>Pollution Incidents to Controlled Waters</b></p> <p>Property Type: Not Given            Location: Location Description Not Available            Authority: Environment Agency, South West Region            Pollutant: Unknown            Note: Not Supplied            Incident Date: 28th April 1995            Incident Reference: 62012793            Catchment Area: Culm, Devon            Receiving Water: Freshwater Stream/River            Cause of Incident: Other Incident/Unknown            Incident Severity: Category 3 - Minor Incident            Positional Accuracy: Located by supplier to within 100m</p>	A9NW (SE)	711	2	314200 107500
15	<p><b>Pollution Incidents to Controlled Waters</b></p> <p>Property Type: Acid Processes            Location: Location Description Not Available            Authority: Environment Agency, South West Region            Pollutant: Oils - Diesel (Including Agricultural)            Note: Deliberate Act            Incident Date: 20th March 1991            Incident Reference: 62002130            Catchment Area: Culm, Devon            Receiving Water: Freshwater Stream/River            Cause of Incident: Direct Discharge            Incident Severity: Category 3 - Minor Incident            Positional Accuracy: Located by supplier to within 100m</p>	A12SW (W)	740	2	313000 108000
16	<p><b>Pollution Incidents to Controlled Waters</b></p> <p>Property Type: Poultry Yard/Battery            Location: Location Description Not Available            Authority: Environment Agency, South West Region            Pollutant: Animal Waste/Slurry            Note: Poor Operational Practise            Incident Date: 21st January 1994            Incident Reference: 62017061            Catchment Area: Culm, Devon            Receiving Water: Freshwater Stream/River            Cause of Incident: Runoff            Incident Severity: Category 2 - Significant Incident            Positional Accuracy: Located by supplier to within 100m</p>	A8SE (S)	778	2	313900 107295
17	<p><b>Pollution Incidents to Controlled Waters</b></p> <p>Property Type: Water Company Sewage: Sewage Treatment Works            Location: Location Description Not Available            Authority: Environment Agency, South West Region            Pollutant: Chemicals - Other Organic            Note: Treatment System Failure            Incident Date: 29th February 1992            Incident Reference: 31001917            Catchment Area: Culm, Devon            Receiving Water: Freshwater Stream/River            Cause of Incident: Effluent Discharge            Incident Severity: Category 2 - Significant Incident            Positional Accuracy: Located by supplier to within 100m</p>	A14SE (E)	802	2	314700 108000
17	<p><b>Pollution Incidents to Controlled Waters</b></p> <p>Property Type: Water Company Sewage: Sewage Treatment Works            Location: Location Description Not Available            Authority: Environment Agency, South West Region            Pollutant: Other Chemicals            Note: Treatment System Failure            Incident Date: 18th March 1992            Incident Reference: 31001924            Catchment Area: Culm, Devon            Receiving Water: Freshwater Stream/River            Cause of Incident: Effluent Discharge            Incident Severity: Category 2 - Significant Incident            Positional Accuracy: Located by supplier to within 100m</p>	A14SE (E)	803	2	314700 107995

Map ID	Details	Quadrant Reference (Compass Direction)	Estimated Distance From Site	Contact	NGR
18	<p><b>Pollution Incidents to Controlled Waters</b></p> <p>Property Type: Other            Location: Location Description Not Available            Authority: Environment Agency, South West Region            Pollutant: Other            Note: Not Supplied            Incident Date: 30th April 1992            Incident Reference: 62007324            Catchment Area: Culm, Devon            Receiving Water: Freshwater Stream/River            Cause of Incident: Other Incident/Unknown            Incident Severity: Category 3 - Minor Incident            Positional Accuracy: Located by supplier to within 100m</p>	A14NE (E)	860	2	314800 108300
19	<p><b>Pollution Incidents to Controlled Waters</b></p> <p>Property Type: Water Company Sewage: Sewage Treatment Works            Location: Location Description Not Available            Authority: Environment Agency, South West Region            Pollutant: Sewage - Treated Effluent            Note: Inadequate Design/Capacity            Incident Date: 28th June 1993            Incident Reference: 62008234            Catchment Area: Culm, Devon            Receiving Water: Freshwater Stream/River            Cause of Incident: Effluent Discharge            Incident Severity: Category 2 - Significant Incident            Positional Accuracy: Located by supplier to within 100m</p>	A14SE (E)	897	2	314800 108000
19	<p><b>Pollution Incidents to Controlled Waters</b></p> <p>Property Type: Water Company Sewage: Sewage Treatment Works            Location: Location Description Not Available            Authority: Environment Agency, South West Region            Pollutant: Sewage - Treated Effluent            Note: Inadequate Design/Capacity            Incident Date: 21st October 1994            Incident Reference: 62014370            Catchment Area: Culm, Devon            Receiving Water: Freshwater Stream/River            Cause of Incident: Effluent Discharge            Incident Severity: Category 2 - Significant Incident            Positional Accuracy: Located by supplier to within 100m</p>	A14SE (E)	898	2	314800 107995
20	<p><b>Pollution Incidents to Controlled Waters</b></p> <p>Property Type: Acid Processes            Location: Location Description Not Available            Authority: Environment Agency, South West Region            Pollutant: Other Trade Effluent            Note: Poor Operational Practise            Incident Date: 10th October 1990            Incident Reference: 62001601            Catchment Area: Culm, Devon            Receiving Water: Freshwater Stream/River            Cause of Incident: Effluent Discharge            Incident Severity: Category 2 - Significant Incident            Positional Accuracy: Located by supplier to within 100m</p>	A15NW (E)	960	2	314900 108300
	<p><b>River Quality</b></p> <p>Name: Dunkeswell Strm            GQA Grade: River Quality B            Reach: Source-Above Madford R            Estimated Distance (km): 2.4            Flow Rate: Flow less than 0.31 cumecs            Flow Type: River            Year: 2000</p>	A9NW (SE)	566	2	314230 107734
	<p><b>River Quality</b></p> <p>Name: Dunkeswell Strm            GQA Grade: River Quality B            Reach: Above Madford R-Madford Confluence            Estimated Distance (km): .4            Flow Rate: Flow less than 0.31 cumecs            Flow Type: River            Year: 2000</p>	A15NW (E)	923	2	314864 108235

Map ID	Details	Quadrant Reference (Compass Direction)	Estimated Distance From Site	Contact	NGR
21	<p><b>Water Abstractions</b></p> <p>Operator: Mr R Stevens            Licence Number: 14/45/002/1385            Permit Version: 100            Location: Slade Farm - Well            Authority: Environment Agency, South West Region            Abstraction: General Agriculture; General Use (Medium Loss)            Abstraction Type: Water may be abstracted from a single point            Source: Groundwater            Daily Rate (m3): Not Supplied            Yearly Rate (m3): Not Supplied            Details: Bowerhayes Farm, Hontion, Devon            Authorised Start: 01 January            Authorised End: 31 December            Permit Start Date: 13th January 1967            Permit End Date: Not Supplied            Positional Accuracy: Located by supplier to within 100m</p>	A18SW (N)	383	2	313700 108600
22	<p><b>Water Abstractions</b></p> <p>Operator: Mr W B Manley            Licence Number: 14/45/002/0746            Permit Version: 100            Location: Hutshayes Farm, Spring            Authority: Environment Agency, South West Region            Abstraction: General Farming And Domestic            Abstraction Type: Water may be abstracted from a single point            Source: Groundwater            Daily Rate (m3): Not Supplied            Yearly Rate (m3): Not Supplied            Details: Huthayes Farm, Dunkeswell            Authorised Start: 01 January            Authorised End: 31 December            Permit Start Date: 5th August 1966            Permit End Date: Not Supplied            Positional Accuracy: Located by supplier to within 100m</p>	A14SE (E)	678	2	314600 108100
23	<p><b>Water Abstractions</b></p> <p>Operator: Mr C E Cligg            Licence Number: 14/45/002/0033            Permit Version: 100            Location: Percy Farm - Tapped Spring            Authority: Environment Agency, South West Region            Abstraction: General Agriculture; General Use (Medium Loss)            Abstraction Type: Water may be abstracted from a single point            Source: Groundwater            Daily Rate (m3): Not Supplied            Yearly Rate (m3): Not Supplied            Details: Persey Farm, Dunkeswell, Honiton            Authorised Start: 01 January            Authorised End: 31 December            Permit Start Date: 11th February 1966            Permit End Date: Not Supplied            Positional Accuracy: Located by supplier to within 100m</p>	A8SE (S)	773	2	313900 107300
24	<p><b>Water Abstractions</b></p> <p>Operator: Mr F L Churcher            Licence Number: 14/45/002/0480            Permit Version: 100            Location: Knap, Tapped Spring            Authority: Environment Agency, South West Region            Abstraction: General Farming And Domestic            Abstraction Type: Water may be abstracted from a single point            Source: Groundwater            Daily Rate (m3): Not Supplied            Yearly Rate (m3): Not Supplied            Details: Knapp, Dunkeswell, Honiton            Authorised Start: 01 January            Authorised End: 31 December            Permit Start Date: 1st July 1966            Permit End Date: Not Supplied            Positional Accuracy: Located by supplier to within 100m</p>	A15NW (E)	969	2	314900 108400

Map ID	Details	Quadrant Reference (Compass Direction)	Estimated Distance From Site	Contact	NGR
	<p><b>Water Abstractions</b></p> <p>Operator: R Stevens &amp; Son  Licence Number: 14/45/002/2394  Permit Version: 100  Location: Bowerhayes Farm, Tapped Spring  Authority: Environment Agency, South West Region  Abstraction: General Farming And Domestic  Abstraction Type: Water may be abstracted from a single point  Source: Groundwater  Daily Rate (m3): Not Supplied  Yearly Rate (m3): Not Supplied  Details: Bowerhayes Farm &amp; Slade, Farm, Dunkeswell &amp;, Part Mow Barton Farm  Authorised Start: 01 January  Authorised End: 31 December  Permit Start Date: 19th April 1993  Permit End Date: Not Supplied  Positional Accuracy: Located by supplier to within 100m</p>	A20NW (NE)	1154	2	314900 108900
	<p><b>Water Abstractions</b></p> <p>Operator: South West Water Svs Ltd  Licence Number: 14450021881  Permit Version: Not Supplied  Location: Sheldon Springs  Authority: Environment Agency, South West Region  Abstraction: Public Water Supply (South West Water)  Abstraction Type: Not Supplied  Source: Spring  Daily Rate (m3): 1591.00  Yearly Rate (m3): 500000.00  Details: These Two Points; 2340  Authorised Start: Not Supplied  Authorised End: Not Supplied  Permit Start Date: Not Supplied  Permit End Date: Not Supplied  Positional Accuracy: Located by supplier to within 100m</p>	A11NE (W)	1155	2	312600 108295
	<p><b>Water Abstractions</b></p> <p>Operator: SOUTH WEST WATER SVS LTD  Licence Number: 14450021881  Permit Version: Not Supplied  Location: Sheldon Springs  Authority: Environment Agency, South West Region  Abstraction: Public Water Supply (South West Water)  Abstraction Type: Not Supplied  Source: Spring  Daily Rate (m3): 1590.90  Yearly Rate (m3): 500000.00  Details: Not Supplied  Authorised Start: Not Supplied  Authorised End: Not Supplied  Permit Start Date: Not Supplied  Permit End Date: Not Supplied  Positional Accuracy: Located by supplier to within 100m</p>	A11NE (W)	1156	2	312600 108300
	<p><b>Water Abstractions</b></p> <p>Operator: Messrs R &amp; S Ball  Licence Number: 14/45/002/0558  Permit Version: 100  Location: Shutes Farm, Tapped Spring  Authority: Environment Agency, South West Region  Abstraction: General Farming And Domestic  Abstraction Type: Water may be abstracted from a single point  Source: Groundwater  Daily Rate (m3): Not Supplied  Yearly Rate (m3): Not Supplied  Details: Shutes Farm, Sheldon, Near Honiton,  Authorised Start: 01 January  Authorised End: 31 December  Permit Start Date: 8th July 1966  Permit End Date: Not Supplied  Positional Accuracy: Located by supplier to within 100m</p>	A16SE (NW)	1178	2	312800 108800

Map ID	Details	Quadrant Reference (Compass Direction)	Estimated Distance From Site	Contact	NGR
	<p><b>Water Abstractions</b></p> <p>Operator: Mr S E Dymond  Licence Number: 14/45/002/1013  Permit Version: 100  Location: Southhayes - Tapped Spring  Authority: Environment Agency, South West Region  Abstraction: General Agriculture; General Use (Medium Loss)  Abstraction Type: Water may be abstracted from a single point  Source: Groundwater  Daily Rate (m3): Not Supplied  Yearly Rate (m3): Not Supplied  Details: Southhayes, Dunkeswell  Authorised Start: 01 January  Authorised End: 31 December  Permit Start Date: 21st October 1966  Permit End Date: Not Supplied  Positional Accuracy: Located by supplier to within 100m</p>	A2NE (SW)	1289	2	313200 106900
	<p><b>Water Abstractions</b></p> <p>Operator: HAS BEEN ALLOCATED FOR  Licence Number: 14450020567  Permit Version: Not Supplied  Location: Southland Farm , DUNKESWELL  Authority: Environment Agency, South West Region  Abstraction: Agriculture (General)  Abstraction Type: Not Supplied  Source: Spring  Daily Rate (m3): 9.10  Yearly Rate (m3): 3318.00  Details: Not Supplied  Authorised Start: Not Supplied  Authorised End: Not Supplied  Permit Start Date: Not Supplied  Permit End Date: Not Supplied  Positional Accuracy: Located by supplier to within 100m</p>	A4SW (SE)	1460	2	314500 106800
	<p><b>Water Abstractions</b></p> <p>Operator: Mr K Farmer  Licence Number: 14/45/002/1619  Permit Version: 100  Location: Bywood - Tapped Spring  Authority: Environment Agency, South West Region  Abstraction: General Agriculture; General Use (Medium Loss)  Abstraction Type: Water may be abstracted from a single point  Source: Groundwater  Daily Rate (m3): Not Supplied  Yearly Rate (m3): Not Supplied  Details: Bywood Farm, Dunkeswell  Authorised Start: 01 January  Authorised End: 31 December  Permit Start Date: 26th July 1988  Permit End Date: Not Supplied  Positional Accuracy: Located by supplier to within 100m</p>	A10NE (SE)	1470	2	315200 107500
	<p><b>Water Abstractions</b></p> <p>Operator: Mr K Farmer  Licence Number: 14/45/002/1619  Permit Version: 100  Location: Bywood - Tapped Spring  Authority: Environment Agency, South West Region  Abstraction: Household Water Supply: Drinking; Cooking; Sanitary; Washing; (Small Garden)  Abstraction Type: Water may be abstracted from a single point  Source: Groundwater  Daily Rate (m3): Not Supplied  Yearly Rate (m3): Not Supplied  Details: Bywood House  Authorised Start: 01 January  Authorised End: 31 December  Permit Start Date: 26th July 1988  Permit End Date: Not Supplied  Positional Accuracy: Located by supplier to within 10m</p>	A10NE (SE)	1470	2	315200 107500



Map ID	Details	Quadrant Reference (Compass Direction)	Estimated Distance From Site	Contact	NGR
	<p><b>Water Abstractions</b></p> <p>Operator: Mr K Farmer  Licence Number: Unknown Licence Number  Permit Version: Not Supplied  Location: Bywood Farm Lands  Authority: Environment Agency, South West Region  Abstraction: Agriculture (General)  Abstraction Type: Not Supplied  Source: Spring  Daily Rate (m3): 6  Yearly Rate (m3): 2323  Details: Ram Drive Water 6000 Gpd  Authorised Start: Not Supplied  Authorised End: Not Supplied  Permit Start Date: Not Supplied  Permit End Date: Not Supplied  Positional Accuracy: Located by supplier to within 100m</p>	A10SE (SE)	1472	2	315200 107495
	<p><b>Water Abstractions</b></p> <p>Operator: MR K FARMER  Licence Number: 14450021619  Permit Version: Not Supplied  Location: Bywood Farm, Bywood House, DUNKESWELL  Authority: Environment Agency, South West Region  Abstraction: Private Water Supplies (Domestic)  Abstraction Type: Not Supplied  Source: Spring  Daily Rate (m3): 6.40  Yearly Rate (m3): 2323.00  Details: Ram Drive Water 6000 Gpd  Authorised Start: Not Supplied  Authorised End: Not Supplied  Permit Start Date: Not Supplied  Permit End Date: Not Supplied  Positional Accuracy: Located by supplier to within 100m</p>	A10NE (SE)	1474	2	315205 107500
	<p><b>Water Abstractions</b></p> <p>Operator: Mr F &amp; D Butt  Licence Number: 14/45/002/2375  Permit Version: 100  Location: Musgrove Farm, Tapped Spring  Authority: Environment Agency, South West Region  Abstraction: General Farming And Domestic  Abstraction Type: Water may be abstracted from a single point  Source: Groundwater  Daily Rate (m3): Not Supplied  Yearly Rate (m3): Not Supplied  Details: Musgrove Farm Off-Land, Dunkeswell  Authorised Start: 01 January  Authorised End: 31 December  Permit Start Date: 24th September 1992  Permit End Date: Not Supplied  Positional Accuracy: Located by supplier to within 100m</p>	A23NW (N)	1521	2	313800 109800
	<p><b>Water Abstractions</b></p> <p>Operator: HAS BEEN ALLOCATED FOR  Licence Number: 14450021579  Permit Version: Not Supplied  Location: Stentwood Farm , DUNKESWELL  Authority: Environment Agency, South West Region  Abstraction: Agriculture (General)  Abstraction Type: Not Supplied  Source: River  Daily Rate (m3): 0.60  Yearly Rate (m3): 207.00  Details: Not Supplied  Authorised Start: Not Supplied  Authorised End: Not Supplied  Permit Start Date: Not Supplied  Permit End Date: Not Supplied  Positional Accuracy: Located by supplier to within 100m</p>	(N)	1625	2	313705 109895

Map ID	Details	Quadrant Reference (Compass Direction)	Estimated Distance From Site	Contact	NGR
	<p><b>Water Abstractions</b></p> <p>Operator: HAS BEEN ALLOCATED FOR            Licence Number: 14450021579            Permit Version: Not Supplied            Location: Stentwood Farm , DUNKESWELL            Authority: Environment Agency, South West Region            Abstraction: Private Water Supplies (Domestic)            Abstraction Type: Not Supplied            Source: River            Daily Rate (m3): 7.50            Yearly Rate (m3): 2737.00            Details: Not Supplied            Authorised Start: Not Supplied            Authorised End: Not Supplied            Permit Start Date: Not Supplied            Permit End Date: Not Supplied            Positional Accuracy: Located by supplier to within 100m</p>	(N)	1626	2	313700 109895
	<p><b>Water Abstractions</b></p> <p>Operator: Mr &amp; Mrs T &amp; M Matthews            Licence Number: 14/45/002/2496            Permit Version: 101            Location: Higher Mackham Farm, Catchpit            Authority: Environment Agency, South West Region            Abstraction: General Farming And Domestic            Abstraction Type: Water may be abstracted from a single point            Source: Groundwater            Daily Rate (m3): Not Supplied            Yearly Rate (m3): Not Supplied            Details: Lands At Higher Mackham Farm &amp; Middle Mackham Farm, Hemyock            Authorised Start: 01 January            Authorised End: 31 December            Permit Start Date: 12th March 1999            Permit End Date: Not Supplied            Positional Accuracy: Located by supplier to within 100m</p>	A25SW (NE)	1627	2	315100 109400
	<p><b>Water Abstractions</b></p> <p>Operator: Mr &amp; Mrs T &amp; M Matthews            Licence Number: 14/45/002/2496            Permit Version: 100            Location: Higher Mackham Farm, Catchpit            Authority: Environment Agency, South West Region            Abstraction: General Farming And Domestic            Abstraction Type: Water may be abstracted from a single point            Source: Groundwater            Daily Rate (m3): Not Supplied            Yearly Rate (m3): Not Supplied            Details: Higher Mackham Farm, Hemyock, Cullompton            Authorised Start: 01 January            Authorised End: 31 December            Permit Start Date: 12th March 1999            Permit End Date: Not Supplied            Positional Accuracy: Located by supplier to within 100m</p>	A25SW (NE)	1627	2	315100 109400
	<p><b>Water Abstractions</b></p> <p>Operator: HAS BEEN ALLOCATED FOR            Licence Number: 14450021579            Permit Version: Not Supplied            Location: Stentwood Farm , DUNKESWELL            Authority: Environment Agency, South West Region            Abstraction: Agriculture (General)            Abstraction Type: Not Supplied            Source: River            Daily Rate (m3): 10.80            Yearly Rate (m3): 3940.00            Details: Not Supplied            Authorised Start: Not Supplied            Authorised End: Not Supplied            Permit Start Date: Not Supplied            Permit End Date: Not Supplied            Positional Accuracy: Located by supplier to within 100m</p>	(N)	1631	2	313700 109900

Map ID	Details	Quadrant Reference (Compass Direction)	Estimated Distance From Site	Contact	NGR
	<p><b>Water Abstractions</b></p> <p>Operator: Mr E G &amp; Mrs F J Downer                      Licence Number: 14/45/002/2372                      Permit Version: 102                      Location: Sheldon Stream At Hollies Trout Farm - Point F                      Authority: Environment Agency, South West Region                      Abstraction: Aquaculture: Fish Farm/Cress Pond Throughflow                      Abstraction Type: Water may be abstracted from a single point                      Source: Surface                      Daily Rate (m3): Not Supplied                      Yearly Rate (m3): Not Supplied                      Details: Hollies Trout Farm, Sheldon                      Authorised Start: 01 January                      Authorised End: 31 December                      Permit Start Date: 17th January 2003                      Permit End Date: Not Supplied                      Positional Accuracy: Located by supplier to within 100m</p>	(W)	1646	2	312100 107900
	<p><b>Water Abstractions</b></p> <p>Operator: Mr E G &amp; Mrs F J Downer                      Licence Number: 14/45/002/2372                      Permit Version: 102                      Location: Unnamed Watercourse At Hollies Trout Farm - Point E                      Authority: Environment Agency, South West Region                      Abstraction: Aquaculture: Fish Farm/Cress Pond Throughflow                      Abstraction Type: Water may be abstracted from a single point                      Source: Surface                      Daily Rate (m3): Not Supplied                      Yearly Rate (m3): Not Supplied                      Details: Hollies Trout Farm, Sheldon                      Authorised Start: 01 January                      Authorised End: 31 December                      Permit Start Date: 17th January 2003                      Permit End Date: Not Supplied                      Positional Accuracy: Located by supplier to within 100m</p>	(W)	1646	2	312100 107900
	<p><b>Water Abstractions</b></p> <p>Operator: Mrs J M Roles                      Licence Number: 14/45/002/2372                      Permit Version: 101                      Location: Sheldon Stream At Hollies Trout Farm - Point F                      Authority: Environment Agency, South West Region                      Abstraction: Aquaculture: Fish Farm/Cress Pond Throughflow                      Abstraction Type: Water may be abstracted from a single point                      Source: Surface                      Daily Rate (m3): Not Supplied                      Yearly Rate (m3): Not Supplied                      Details: Hollies Trout Farm, Sheldon                      Authorised Start: 01 January                      Authorised End: 31 December                      Permit Start Date: 1st April 2002                      Permit End Date: Not Supplied                      Positional Accuracy: Located by supplier to within 100m</p>	(W)	1646	2	312100 107900
	<p><b>Water Abstractions</b></p> <p>Operator: Mrs J M Roles                      Licence Number: 14/45/002/2372                      Permit Version: 101                      Location: Unnamed Watercourse At Hollies Trout Farm - Point E                      Authority: Environment Agency, South West Region                      Abstraction: Aquaculture: Fish Farm/Cress Pond Throughflow                      Abstraction Type: Water may be abstracted from a single point                      Source: Surface                      Daily Rate (m3): Not Supplied                      Yearly Rate (m3): Not Supplied                      Details: Hollies Trout Farm, Sheldon                      Authorised Start: 01 January                      Authorised End: 31 December                      Permit Start Date: 1st April 2002                      Permit End Date: Not Supplied                      Positional Accuracy: Located by supplier to within 100m</p>	(W)	1646	2	312100 107900

Map ID	Details	Quadrant Reference (Compass Direction)	Estimated Distance From Site	Contact	NGR
	<p><b>Water Abstractions</b></p> <p>Operator: Mr J Roles  Licence Number: 14/45/002/2372  Permit Version: 100  Location: 14/45/002/2372,S1,Sheldon Stream Pt F  Authority: Environment Agency, South West Region  Abstraction: Aquaculture: Fish Farm/Cress Pond Throughflow  Abstraction Type: Water may be abstracted from a single point  Source: Surface  Daily Rate (m3): 3974  Yearly Rate (m3): 1387188  Details: Hollies Trout Farm,Sheldon  Authorised Start: 01 January  Authorised End: 31 December  Permit Start Date: 1st August 1999  Permit End Date: Not Supplied  Positional Accuracy: Located by supplier to within 10m</p>	(W)	1646	2	312100 107900
	<p><b>Water Abstractions</b></p> <p>Operator: Mr J Roles  Licence Number: 14/45/002/2372  Permit Version: 100  Location: 14/45/002/2372,S1,Unnamed Watercourse Pt E  Authority: Environment Agency, South West Region  Abstraction: Aquaculture: Fish Farm/Cress Pond Throughflow  Abstraction Type: Water may be abstracted from a single point  Source: Surface  Daily Rate (m3): Not Supplied  Yearly Rate (m3): Not Supplied  Details: Hollies Trout Farm,Sheldon  Authorised Start: 01 January  Authorised End: 31 December  Permit Start Date: 1st August 1999  Permit End Date: Not Supplied  Positional Accuracy: Located by supplier to within 10m</p>	(W)	1646	2	312100 107900
	<p><b>Water Abstractions</b></p> <p>Operator: Mr E G &amp; Mrs F J Downer  Licence Number: 14/45/002/2372  Permit Version: 102  Location: Sheldon Stream At Hollies Trout Farm - Point B  Authority: Environment Agency, South West Region  Abstraction: Aquaculture: Fish Farm/Cress Pond Throughflow  Abstraction Type: Water may be abstracted from a single point  Source: Surface  Daily Rate (m3): Not Supplied  Yearly Rate (m3): Not Supplied  Details: Hollies Trout Farm, Sheldon  Authorised Start: 01 January  Authorised End: 31 December  Permit Start Date: 17th January 2003  Permit End Date: Not Supplied  Positional Accuracy: Located by supplier to within 100m</p>	(W)	1660	2	312100 107800
	<p><b>Water Abstractions</b></p> <p>Operator: Mrs J M Roles  Licence Number: 14/45/002/2372  Permit Version: 101  Location: Sheldon Stream At Hollies Trout Farm - Point B  Authority: Environment Agency, South West Region  Abstraction: Aquaculture: Fish Farm/Cress Pond Throughflow  Abstraction Type: Water may be abstracted from a single point  Source: Surface  Daily Rate (m3): Not Supplied  Yearly Rate (m3): Not Supplied  Details: Hollies Trout Farm,Sheldon  Authorised Start: 01 January  Authorised End: 31 December  Permit Start Date: 1st April 2002  Permit End Date: Not Supplied  Positional Accuracy: Located by supplier to within 100m</p>	(W)	1660	2	312100 107800

Map ID	Details	Quadrant Reference (Compass Direction)	Estimated Distance From Site	Contact	NGR
	<p><b>Water Abstractions</b></p> <p>Operator: Mr J Roles            Licence Number: 14/45/002/2372            Permit Version: 100            Location: Sheldon Stream Pt B            Authority: Environment Agency, South West Region            Abstraction: Aquaculture: Fish Farm/Cress Pond Throughflow            Abstraction Type: Water may be abstracted from a single point            Source: Surface            Daily Rate (m3): Not Supplied            Yearly Rate (m3): Not Supplied            Details: Hollies Trout Farm, Sheldon            Authorised Start: 01 January            Authorised End: 31 December            Permit Start Date: 1st August 1999            Permit End Date: Not Supplied            Positional Accuracy: Located by supplier to within 100m</p>	(W)	1660	2	312100 107800
	<p><b>Water Abstractions</b></p> <p>Operator: Mr S Lee            Licence Number: 14/45/002/1138            Permit Version: 100            Location: Brookside - Tapped Spring #2            Authority: Environment Agency, South West Region            Abstraction: General Agriculture; General Use (Medium Loss)            Abstraction Type: Water may be abstracted from a single point            Source: Groundwater            Daily Rate (m3): Not Supplied            Yearly Rate (m3): Not Supplied            Details: Brookside Farm, Dunkeswell, Honiton            Authorised Start: 01 January            Authorised End: 31 December            Permit Start Date: 11th November 1966            Permit End Date: Not Supplied            Positional Accuracy: Located by supplier to within 10m</p>	(E)	1660	2	315600 108200
	<p><b>Water Abstractions</b></p> <p>Operator: Mr S Lee            Licence Number: Unknown Licence Number            Permit Version: Not Supplied            Location: Location Description Not Available            Authority: Environment Agency, South West Region            Abstraction: Agriculture (General)            Abstraction Type: Not Supplied            Source: Spring            Daily Rate (m3): 4            Yearly Rate (m3): 1327            Details: Not Supplied            Authorised Start: Not Supplied            Authorised End: Not Supplied            Permit Start Date: Not Supplied            Permit End Date: Not Supplied            Positional Accuracy: Located by supplier to within 100m</p>	(E)	1660	2	315600 108200
	<p><b>Water Abstractions</b></p> <p>Operator: Unknown Operator            Licence Number: 14450021138            Permit Version: Not Supplied            Location: Location Description Not Available            Authority: Environment Agency, South West Region            Abstraction: Agriculture (General)            Abstraction Type: Not Supplied            Source: Spring            Daily Rate (m3): 3.60            Yearly Rate (m3): 1327.00            Details: Not Supplied            Authorised Start: Not Supplied            Authorised End: Not Supplied            Permit Start Date: Not Supplied            Permit End Date: Not Supplied            Positional Accuracy: Located by supplier to within 100m</p>	(E)	1665	2	315605 108195

Map ID	Details	Quadrant Reference (Compass Direction)	Estimated Distance From Site	Contact	NGR
	<p><b>Water Abstractions</b></p> <p>Operator: Mr S Lee  Licence Number: 14/45/002/1137  Permit Version: 100  Location: Brookside - Tapped Spring  Authority: Environment Agency, South West Region  Abstraction: General Agriculture; General Use (Medium Loss)  Abstraction Type: Water may be abstracted from a single point  Source: Groundwater  Daily Rate (m3): Not Supplied  Yearly Rate (m3): Not Supplied  Details: Brookside Farm, Dunkeswell, Honiton, Devon Ex14 0st  Authorised Start: 01 January  Authorised End: 31 December  Permit Start Date: 11th November 1966  Permit End Date: Not Supplied  Positional Accuracy: Located by supplier to within 10m</p>	(E)	1679	2	315600 108000
	<p><b>Water Abstractions</b></p> <p>Operator: Mr S Lee  Licence Number: Unknown Licence Number  Permit Version: Not Supplied  Location: Location Description Not Available  Authority: Environment Agency, South West Region  Abstraction: Agriculture (General)  Abstraction Type: Not Supplied  Source: Spring  Daily Rate (m3): 4  Yearly Rate (m3): 1659  Details: Not Supplied  Authorised Start: Not Supplied  Authorised End: Not Supplied  Permit Start Date: Not Supplied  Permit End Date: Not Supplied  Positional Accuracy: Located by supplier to within 100m</p>	(E)	1679	2	315600 108000
	<p><b>Water Abstractions</b></p> <p>Operator: Unknown Operator  Licence Number: 14450021137  Permit Version: Not Supplied  Location: Location Description Not Available  Authority: Environment Agency, South West Region  Abstraction: Agriculture (General)  Abstraction Type: Not Supplied  Source: Spring  Daily Rate (m3): 1.10  Yearly Rate (m3): 415.00  Details: Not Supplied  Authorised Start: Not Supplied  Authorised End: Not Supplied  Permit Start Date: Not Supplied  Permit End Date: Not Supplied  Positional Accuracy: Located by supplier to within 100m</p>	(E)	1685	2	315605 107995
	<p><b>Water Abstractions</b></p> <p>Operator: R J Pile  Licence Number: 14/45/002/2171  Permit Version: 100  Location: Part Penn Rapp - Well  Authority: Environment Agency, South West Region  Abstraction: General Agriculture; General Use (Medium Loss)  Abstraction Type: Water may be abstracted from a single point  Source: Groundwater  Daily Rate (m3): Not Supplied  Yearly Rate (m3): Not Supplied  Details: Penn Rap Farm, Dunkeswell Abbey, Honiton, Devon  Authorised Start: 01 January  Authorised End: 31 December  Permit Start Date: 1st March 1974  Permit End Date: Not Supplied  Positional Accuracy: Located by supplier to within 10m</p>	(N)	1716	2	313900 110000

Map ID	Details	Quadrant Reference (Compass Direction)	Estimated Distance From Site	Contact	NGR
	<p><b>Water Abstractions</b></p> <p>Operator: Mr E G &amp; Mrs F J Downer                      Licence Number: 14/45/002/2372                      Permit Version: 102                      Location: Unnamed Watercourse At Hollies Trout Farm - Point C                      Authority: Environment Agency, South West Region                      Abstraction: Aquaculture: Fish Farm/Cress Pond Throughflow                      Abstraction Type: Water may be abstracted from a single point                      Source: Surface                      Daily Rate (m3): Not Supplied                      Yearly Rate (m3): Not Supplied                      Details: Hollies Trout Farm, Sheldon                      Authorised Start: 01 January                      Authorised End: 31 December                      Permit Start Date: 17th January 2003                      Permit End Date: Not Supplied                      Positional Accuracy: Located by supplier to within 100m</p>	(W)	1759	2	312000 107800
	<p><b>Water Abstractions</b></p> <p>Operator: Mrs J M Roles                      Licence Number: 14/45/002/2372                      Permit Version: 101                      Location: Unnamed Watercourse At Hollies Trout Farm - Point C                      Authority: Environment Agency, South West Region                      Abstraction: Aquaculture: Fish Farm/Cress Pond Throughflow                      Abstraction Type: Water may be abstracted from a single point                      Source: Surface                      Daily Rate (m3): Not Supplied                      Yearly Rate (m3): Not Supplied                      Details: Hollies Trout Farm, Sheldon                      Authorised Start: 01 January                      Authorised End: 31 December                      Permit Start Date: 1st April 2002                      Permit End Date: Not Supplied                      Positional Accuracy: Located by supplier to within 100m</p>	(W)	1759	2	312000 107800
	<p><b>Water Abstractions</b></p> <p>Operator: Mr J Roles                      Licence Number: 14/45/002/2372                      Permit Version: 100                      Location: Unnamed Watercourse Pt C                      Authority: Environment Agency, South West Region                      Abstraction: Aquaculture: Fish Farm/Cress Pond Throughflow                      Abstraction Type: Water may be abstracted from a single point                      Source: Surface                      Daily Rate (m3): 3974                      Yearly Rate (m3): 1387188                      Details: Hollies Trout Farm, Sheldon                      Authorised Start: 01 January                      Authorised End: 31 December                      Permit Start Date: 1st August 1999                      Permit End Date: Not Supplied                      Positional Accuracy: Located by supplier to within 100m</p>	(W)	1759	2	312000 107800
	<p><b>Water Abstractions</b></p> <p>Operator: Mr E G &amp; Mrs F J Downer                      Licence Number: 14/45/002/2165                      Permit Version: 101                      Location: Sheldon Stream                      Authority: Environment Agency, South West Region                      Abstraction: Aquaculture: Fish Farm/Cress Pond Throughflow                      Abstraction Type: Water may be abstracted from a single point                      Source: Surface                      Daily Rate (m3): Not Supplied                      Yearly Rate (m3): Not Supplied                      Details: Hollies Trout Farm, Sheldon                      Authorised Start: 01 January                      Authorised End: 31 December                      Permit Start Date: 15th December 2003                      Permit End Date: Not Supplied                      Positional Accuracy: Located by supplier to within 100m</p>	(W)	1778	2	312000 107700

Map ID	Details	Quadrant Reference (Compass Direction)	Estimated Distance From Site	Contact	NGR
	<p><b>Water Abstractions</b></p> <p>Operator: South West Water Services Ltd  Licence Number: 14/45/002/2165  Permit Version: 100  Location: Sheldon Stream  Authority: Environment Agency, South West Region  Abstraction: Aquaculture: Fish Farm/Cress Pond Throughflow  Abstraction Type: Water may be abstracted from a single point  Source: Surface  Daily Rate (m3): Not Supplied  Yearly Rate (m3): Not Supplied  Details: Sheldon Stream (The Hollies Trout Farm)  Authorised Start: 01 January  Authorised End: 31 December  Permit Start Date: 22nd October 1984  Permit End Date: Not Supplied  Positional Accuracy: Located by supplier to within 100m</p>	(W)	1778	2	312000 107700
	<p><b>Water Abstractions</b></p> <p>Operator: SOUTH WEST WATER SVS LTD  Licence Number: 14450022165  Permit Version: Not Supplied  Location: Sheldon Stream, The Hollies Trout Farm  Authority: Environment Agency, South West Region  Abstraction: Agriculture (Pisciculture)  Abstraction Type: Not Supplied  Source: River  Daily Rate (m3): 1136.40  Yearly Rate (m3): 414773.00  Details: Sheldon Stream  Authorised Start: Not Supplied  Authorised End: Not Supplied  Permit Start Date: Not Supplied  Permit End Date: Not Supplied  Positional Accuracy: Located by supplier to within 100m</p>	(W)	1779	2	312000 107695
	<p><b>Water Abstractions</b></p> <p>Operator: HAS BEEN ALLOCATED FOR  Licence Number: 14450021179  Permit Version: Not Supplied  Location: Higher Mackham Farm , HEMYOCK  Authority: Environment Agency, South West Region  Abstraction: Agriculture (General)  Abstraction Type: Not Supplied  Source: Well  Daily Rate (m3): 1.40  Yearly Rate (m3): 497.00  Details: Depth 11M  Authorised Start: Not Supplied  Authorised End: Not Supplied  Permit Start Date: Not Supplied  Permit End Date: Not Supplied  Positional Accuracy: Located by supplier to within 100m</p>	A25NW (NE)	1847	2	315100 109700
	<p><b>Water Abstractions</b></p> <p>Operator: Mr M H Farmer  Licence Number: 14/45/002/0185  Permit Version: 100  Location: Bycott Farm, Tapped Spring  Authority: Environment Agency, South West Region  Abstraction: General Farming And Domestic  Abstraction Type: Water may be abstracted from a single point  Source: Groundwater  Daily Rate (m3): Not Supplied  Yearly Rate (m3): Not Supplied  Details: Bycott, Dunkeswell, Honiton  Authorised Start: 01 January  Authorised End: 31 December  Permit Start Date: 22nd April 1966  Permit End Date: Not Supplied  Positional Accuracy: Located by supplier to within 100m</p>	(E)	1866	2	315800 108100



Map ID	Details	Quadrant Reference (Compass Direction)	Estimated Distance From Site	Contact	NGR
	<b>Water Abstractions</b> Operator: Mr G F Burrough Licence Number: 14/45/002/0661 Permit Version: 100 Location: Sheldon Grange, Tapped Spring Authority: Environment Agency, South West Region Abstraction: General Farming And Domestic Abstraction Type: Water may be abstracted from a single point Source: Groundwater Daily Rate (m3): Not Supplied Yearly Rate (m3): Not Supplied Details: Sheldon Grange Farm, Dunkeswell Authorised Start: 01 January Authorised End: 31 December Permit Start Date: 22nd July 1966 Permit End Date: Not Supplied Positional Accuracy: Located by supplier to within 100m	A21NE (NW)	1882	2	312800 109800
	<b>Groundwater Vulnerability Map</b> Combined Classification: Secondary Superficial Aquifer - Medium Vulnerability Combined Vulnerability: Medium Combined Aquifer: Productive Bedrock Aquifer, Productive Superficial Aquifer Pollutant Speed: Intermediate Bedrock Flow: Mixed Dilution: >550 mm/year Baseflow Index: <40% Superficial Patchiness: <90% Superficial Thickness: >10m Superficial Recharge: Low	A13SE (SW)	0	4	313838 108172
	<b>Groundwater Vulnerability - Soluble Rock Risk</b> None				
	<b>Bedrock Aquifer Designations</b> Aquifer Designation: Principal Aquifer	A13SE (SW)	0	4	313838 108172
	<b>Superficial Aquifer Designations</b> Aquifer Designation: Secondary Aquifer - Undifferentiated	A13SE (SW)	0	4	313838 108172
	<b>Extreme Flooding from Rivers or Sea without Defences</b> None				
	<b>Flooding from Rivers or Sea without Defences</b> None				
	<b>Areas Benefiting from Flood Defences</b> None				
	<b>Flood Water Storage Areas</b> None				
	<b>Flood Defences</b> None				
25	<b>OS Water Network Lines</b> Watercourse Form: Inland river Watercourse Length: 54.3 Watercourse Level: On ground surface Permanent: True Watercourse Name: Not Supplied Catchment Name: Exe Primacy: 1	A13SE (E)	204	5	314108 108141
26	<b>OS Water Network Lines</b> Watercourse Form: Inland river Watercourse Length: 613.4 Watercourse Level: On ground surface Permanent: True Watercourse Name: Not Supplied Catchment Name: Exe Primacy: 1	A18SW (N)	452	5	313767 108710

Map ID	Details	Quadrant Reference (Compass Direction)	Estimated Distance From Site	Contact	NGR
27	<b>OS Water Network Lines</b> Watercourse Form: Inland river Watercourse Length: 6.0 Watercourse Level: On ground surface Permanent: True Watercourse Name: Not Supplied Catchment Name: Exe Primacy: 1	A14SW (SE)	518	5	314276 107856
28	<b>OS Water Network Lines</b> Watercourse Form: Inland river Watercourse Length: 4.1 Watercourse Level: On ground surface Permanent: True Watercourse Name: Not Supplied Catchment Name: Exe Primacy: 1	A14SW (SE)	518	5	314280 107860
29	<b>OS Water Network Lines</b> Watercourse Form: Inland river Watercourse Length: 17.8 Watercourse Level: On ground surface Permanent: True Watercourse Name: Not Supplied Catchment Name: Exe Primacy: 1	A14SW (SE)	518	5	314280 107860
30	<b>OS Water Network Lines</b> Watercourse Form: Inland river Watercourse Length: 43.1 Watercourse Level: On ground surface Permanent: True Watercourse Name: Not Supplied Catchment Name: Exe Primacy: 1	A14SW (SE)	522	5	314265 107838
31	<b>OS Water Network Lines</b> Watercourse Form: Inland river Watercourse Length: 15.3 Watercourse Level: On ground surface Permanent: True Watercourse Name: Not Supplied Catchment Name: Exe Primacy: 1	A14SW (SE)	533	5	314289 107849
32	<b>OS Water Network Lines</b> Watercourse Form: Inland river Watercourse Length: 36.4 Watercourse Level: On ground surface Permanent: True Watercourse Name: Not Supplied Catchment Name: Exe Primacy: 1	A14SW (SE)	534	5	314289 107846
33	<b>OS Water Network Lines</b> Watercourse Form: Inland river Watercourse Length: 14.7 Watercourse Level: On ground surface Permanent: True Watercourse Name: Not Supplied Catchment Name: Exe Primacy: 1	A8NE (S)	542	5	313920 107541
34	<b>OS Water Network Lines</b> Watercourse Form: Inland river Watercourse Length: 81.0 Watercourse Level: On ground surface Permanent: True Watercourse Name: Not Supplied Catchment Name: Exe Primacy: 1	A8NE (SE)	545	5	314089 107624
35	<b>OS Water Network Lines</b> Watercourse Form: Lake Watercourse Length: 21.5 Watercourse Level: On ground surface Permanent: True Watercourse Name: Not Supplied Catchment Name: Exe Primacy: 1	A8NE (S)	551	5	313948 107539

Map ID	Details	Quadrant Reference (Compass Direction)	Estimated Distance From Site	Contact	NGR
36	<b>OS Water Network Lines</b> Watercourse Form: Inland river Watercourse Length: 135.3 Watercourse Level: On ground surface Permanent: True Watercourse Name: Not Supplied Catchment Name: Exe Primacy: 1	A8NE (S)	553	5	313958 107541
37	<b>OS Water Network Lines</b> Watercourse Form: Inland river Watercourse Length: 52.3 Watercourse Level: On ground surface Permanent: True Watercourse Name: Not Supplied Catchment Name: Exe Primacy: 1	A9NW (SE)	557	5	314288 107811
38	<b>OS Water Network Lines</b> Watercourse Form: Inland river Watercourse Length: 93.4 Watercourse Level: On ground surface Permanent: True Watercourse Name: Not Supplied Catchment Name: Exe Primacy: 1	A8NE (S)	589	5	314070 107558
39	<b>OS Water Network Lines</b> Watercourse Form: Inland river Watercourse Length: 11.5 Watercourse Level: Underground Permanent: True Watercourse Name: Not Supplied Catchment Name: Exe Primacy: 1	A8NE (SE)	593	5	314162 107622
40	<b>OS Water Network Lines</b> Watercourse Form: Inland river Watercourse Length: 105.4 Watercourse Level: On ground surface Permanent: True Watercourse Name: Not Supplied Catchment Name: Exe Primacy: 1	A8NE (S)	596	5	314038 107532
41	<b>OS Water Network Lines</b> Watercourse Form: Inland river Watercourse Length: 25.0 Watercourse Level: On ground surface Permanent: True Watercourse Name: Not Supplied Catchment Name: Exe Primacy: 1	A8NE (SE)	604	5	314166 107611
42	<b>OS Water Network Lines</b> Watercourse Form: Inland river Watercourse Length: 143.3 Watercourse Level: On ground surface Permanent: True Watercourse Name: Not Supplied Catchment Name: Exe Primacy: 1	A9NW (SE)	604	5	314338 107797
43	<b>OS Water Network Lines</b> Watercourse Form: Inland river Watercourse Length: 69.6 Watercourse Level: On ground surface Permanent: True Watercourse Name: Not Supplied Catchment Name: Exe Primacy: 1	A9NW (SE)	604	5	314338 107797
44	<b>OS Water Network Lines</b> Watercourse Form: Inland river Watercourse Length: 18.3 Watercourse Level: On ground surface Permanent: True Watercourse Name: Not Supplied Catchment Name: Exe Primacy: 1	A14SW (SE)	607	5	314420 107886

Map ID	Details	Quadrant Reference (Compass Direction)	Estimated Distance From Site	Contact	NGR
45	<b>OS Water Network Lines</b> Watercourse Form: Inland river Watercourse Length: 20.6 Watercourse Level: On ground surface Permanent: True Watercourse Name: Not Supplied Catchment Name: Exe Primacy: 1	A9NW (SE)	611	5	314251 107690
46	<b>OS Water Network Lines</b> Watercourse Form: Inland river Watercourse Length: 14.8 Watercourse Level: On ground surface Permanent: True Watercourse Name: Not Supplied Catchment Name: Exe Primacy: 2	A9NW (SE)	612	5	314253 107690
47	<b>OS Water Network Lines</b> Watercourse Form: Inland river Watercourse Length: 119.6 Watercourse Level: On ground surface Permanent: True Watercourse Name: Not Supplied Catchment Name: Exe Primacy: 1	A9NW (SE)	616	5	314247 107677
48	<b>OS Water Network Lines</b> Watercourse Form: Inland river Watercourse Length: 68.4 Watercourse Level: On ground surface Permanent: True Watercourse Name: Not Supplied Catchment Name: Exe Primacy: 1	A14SW (SE)	618	5	314396 107840
49	<b>OS Water Network Lines</b> Watercourse Form: Inland river Watercourse Length: 102.1 Watercourse Level: On ground surface Permanent: True Watercourse Name: Not Supplied Catchment Name: Exe Primacy: 1	A8NE (SE)	622	5	314163 107584
50	<b>OS Water Network Lines</b> Watercourse Form: Inland river Watercourse Length: 208.8 Watercourse Level: On ground surface Permanent: True Watercourse Name: Not Supplied Catchment Name: Exe Primacy: 1	A14SW (SE)	624	5	314438 107880
51	<b>OS Water Network Lines</b> Watercourse Form: Inland river Watercourse Length: 418.5 Watercourse Level: On ground surface Permanent: True Watercourse Name: Not Supplied Catchment Name: Exe Primacy: 1	A8NE (S)	635	5	314102 107524
52	<b>OS Water Network Lines</b> Watercourse Form: Inland river Watercourse Length: 96.6 Watercourse Level: Not Supplied Permanent: True Watercourse Name: Not Supplied Catchment Name: Exe Primacy: 1	A8SE (S)	663	5	314000 107441
53	<b>OS Water Network Lines</b> Watercourse Form: Inland river Watercourse Length: 34.0 Watercourse Level: On ground surface Permanent: True Watercourse Name: Not Supplied Catchment Name: Exe Primacy: 1	A8SE (S)	708	5	313931 107373

Map ID	Details	Quadrant Reference (Compass Direction)	Estimated Distance From Site	Contact	NGR
54	<b>OS Water Network Lines</b> Watercourse Form: Inland river Watercourse Length: 61.0 Watercourse Level: On ground surface Permanent: True Watercourse Name: Not Supplied Catchment Name: Exe Primacy: 1	A14SE (E)	729	5	314613 107974
55	<b>OS Water Network Lines</b> Watercourse Form: Inland river Watercourse Length: 183.3 Watercourse Level: On ground surface Permanent: True Watercourse Name: Not Supplied Catchment Name: Exe Primacy: 1	A14SE (E)	729	5	314613 107974
56	<b>OS Water Network Lines</b> Watercourse Form: Inland river Watercourse Length: 41.4 Watercourse Level: On ground surface Permanent: True Watercourse Name: Not Supplied Catchment Name: Exe Primacy: 1	A8SW (S)	736	5	313781 107325
57	<b>OS Water Network Lines</b> Watercourse Form: Inland river Watercourse Length: 204.7 Watercourse Level: On ground surface Permanent: True Watercourse Name: Not Supplied Catchment Name: Exe Primacy: 1	A14SE (E)	739	5	314670 108137
58	<b>OS Water Network Lines</b> Watercourse Form: Inland river Watercourse Length: 7.9 Watercourse Level: On ground surface Permanent: True Watercourse Name: Not Supplied Catchment Name: Exe Primacy: 1	A8SW (S)	762	5	313781 107299
59	<b>OS Water Network Lines</b> Watercourse Form: Lake Watercourse Length: 24.3 Watercourse Level: On ground surface Permanent: True Watercourse Name: Not Supplied Catchment Name: Exe Primacy: 1	A8SW (S)	762	5	313808 107300
60	<b>OS Water Network Lines</b> Watercourse Form: Inland river Watercourse Length: 16.4 Watercourse Level: Underground Permanent: True Watercourse Name: Not Supplied Catchment Name: Exe Primacy: 1	A8SW (S)	765	5	313789 107296
61	<b>OS Water Network Lines</b> Watercourse Form: Lake Watercourse Length: 7.4 Watercourse Level: On ground surface Permanent: True Watercourse Name: Not Supplied Catchment Name: Exe Primacy: 1	A8SW (S)	779	5	313798 107283
62	<b>OS Water Network Lines</b> Watercourse Form: Lake Watercourse Length: 38.0 Watercourse Level: On ground surface Permanent: True Watercourse Name: Not Supplied Catchment Name: Exe Primacy: 1	A8SW (S)	785	5	313802 107277

Map ID	Details	Quadrant Reference (Compass Direction)	Estimated Distance From Site	Contact	NGR
63	<b>OS Water Network Lines</b> Watercourse Form: Inland river Watercourse Length: 1.5 Watercourse Level: On ground surface Permanent: True Watercourse Name: Not Supplied Catchment Name: Exe Primacy: 1	A14SE (E)	816	5	314740 108092
64	<b>OS Water Network Lines</b> Watercourse Form: Inland river Watercourse Length: 66.8 Watercourse Level: On ground surface Permanent: True Watercourse Name: Not Supplied Catchment Name: Exe Primacy: 1	A14SE (E)	818	5	314741 108090
65	<b>OS Water Network Lines</b> Watercourse Form: Inland river Watercourse Length: 31.6 Watercourse Level: On ground surface Permanent: True Watercourse Name: Not Supplied Catchment Name: Exe Primacy: 1	A8SW (S)	822	5	313795 107239
66	<b>OS Water Network Lines</b> Watercourse Form: Inland river Watercourse Length: 392.7 Watercourse Level: On ground surface Permanent: True Watercourse Name: Not Supplied Catchment Name: Exe Primacy: 1	A8SW (S)	831	5	313821 107232
67	<b>OS Water Network Lines</b> Watercourse Form: Inland river Watercourse Length: 3.9 Watercourse Level: On ground surface Permanent: True Watercourse Name: Not Supplied Catchment Name: Exe Primacy: 1	A8SW (S)	831	5	313821 107232
68	<b>OS Water Network Lines</b> Watercourse Form: Inland river Watercourse Length: 660.5 Watercourse Level: On ground surface Permanent: True Watercourse Name: Not Supplied Catchment Name: Exe Primacy: 1	A8SW (S)	833	5	313818 107230
69	<b>OS Water Network Lines</b> Watercourse Form: Inland river Watercourse Length: 57.9 Watercourse Level: On ground surface Permanent: True Watercourse Name: Not Supplied Catchment Name: Exe Primacy: 1	A14SE (E)	858	5	314790 108134
70	<b>OS Water Network Lines</b> Watercourse Form: Inland river Watercourse Length: 49.6 Watercourse Level: On ground surface Permanent: True Watercourse Name: Not Supplied Catchment Name: Exe Primacy: 1	A14SE (E)	858	5	314790 108134
71	<b>OS Water Network Lines</b> Watercourse Form: Inland river Watercourse Length: 282.1 Watercourse Level: On ground surface Permanent: True Watercourse Name: Not Supplied Catchment Name: Exe Primacy: 1	A14SE (E)	893	5	314829 108162

Map ID	Details	Quadrant Reference (Compass Direction)	Estimated Distance From Site	Contact	NGR
72	<b>OS Water Network Lines</b> Watercourse Form: Inland river Watercourse Length: 162.0 Watercourse Level: On ground surface Permanent: True Watercourse Name: Not Supplied Catchment Name: Exe Primacy: 1	A15NW (E)	932	5	314852 108453
73	<b>OS Water Network Lines</b> Watercourse Form: Inland river Watercourse Length: 41.4 Watercourse Level: On ground surface Permanent: True Watercourse Name: Not Supplied Catchment Name: Exe Primacy: 1	A23SE (N)	994	5	313876 109277
74	<b>OS Water Network Lines</b> Watercourse Form: Inland river Watercourse Length: 44.2 Watercourse Level: On ground surface Permanent: True Watercourse Name: Not Supplied Catchment Name: Exe Primacy: 2	A23SE (N)	994	5	313876 109277

Map ID	Details	Quadrant Reference (Compass Direction)	Estimated Distance From Site	Contact	NGR
	<b>Local Authority Landfill Coverage</b> Name: East Devon District Council - Has supplied landfill data		0	3	313838 108172
	<b>Local Authority Landfill Coverage</b> Name: Devon County Council - Has supplied landfill data		0	6	313838 108172



Map ID	Details	Quadrant Reference (Compass Direction)	Estimated Distance From Site	Contact	NGR
	<b>BGS 1:625,000 Solid Geology</b> Description: Gault Formation And Upper Greensand Formation (Undifferentiated)	A13SE (SW)	0	1	313838 108172
	<b>Coal Mining Affected Areas</b> In an area that might not be affected by coal mining				
	<b>Non Coal Mining Areas of Great Britain</b> No Hazard				
	<b>Potential for Collapsible Ground Stability Hazards</b> Hazard Potential: Very Low Source: British Geological Survey, National Geoscience Information Service	A13SE (SW)	0	1	313838 108172
	<b>Potential for Compressible Ground Stability Hazards</b> Hazard Potential: No Hazard Source: British Geological Survey, National Geoscience Information Service	A13SE (SW)	0	1	313838 108172
	<b>Potential for Ground Dissolution Stability Hazards</b> Hazard Potential: No Hazard Source: British Geological Survey, National Geoscience Information Service	A13SE (SW)	0	1	313838 108172
	<b>Potential for Landslide Ground Stability Hazards</b> Hazard Potential: Very Low Source: British Geological Survey, National Geoscience Information Service	A13SE (SW)	0	1	313838 108172
	<b>Potential for Running Sand Ground Stability Hazards</b> Hazard Potential: No Hazard Source: British Geological Survey, National Geoscience Information Service	A13SE (SW)	0	1	313838 108172
	<b>Potential for Shrinking or Swelling Clay Ground Stability Hazards</b> Hazard Potential: No Hazard Source: British Geological Survey, National Geoscience Information Service	A13SE (SW)	0	1	313838 108172
	<b>Radon Potential - Radon Affected Areas</b> Affected Area: The property is in an Intermediate probability radon area (1 to 3% of homes are estimated to be at or above the Action Level). Source: British Geological Survey, National Geoscience Information Service	A13SE (SW)	0	1	313838 108172
	<b>Radon Potential - Radon Protection Measures</b> Protection Measure: No radon protective measures are necessary in the construction of new dwellings or extensions Source: British Geological Survey, National Geoscience Information Service	A13SE (SW)	0	1	313838 108172

Map ID	Details	Quadrant Reference (Compass Direction)	Estimated Distance From Site	Contact	NGR
75	<p><b>Contemporary Trade Directory Entries</b></p> <p>Name: Overclean Ltd            Location: Creative House, Unit 2, Flightway, Dunkeswell Business Park, Dunkeswell, Honiton, EX14 4RD            Classification: Commercial Cleaning Services  <b>Status: Active</b>            Positional Accuracy: Automatically positioned to the address</p>	A13SW (SW)	21	-	313769 108041
75	<p><b>Contemporary Trade Directory Entries</b></p> <p>Name: A E M E Ltd            Location: Creative House, Unit 2, Flightway, Dunkeswell Business Park, Dunkeswell, Honiton, EX14 4RD            Classification: Air Conditioning Equipment &amp; Systems  <b>Status: Active</b>            Positional Accuracy: Automatically positioned to the address</p>	A13SW (SW)	21	-	313769 108041
75	<p><b>Contemporary Trade Directory Entries</b></p> <p>Name: Alpha Lifting Services Ltd            Location: Unit 1, Flightway, Dunkeswell Business Park, Dunkeswell, Honiton, Devon, EX14 4RD            Classification: Lifting Equipment  <b>Status: Active</b>            Positional Accuracy: Automatically positioned to the address</p>	A13SW (S)	62	-	313804 108015
76	<p><b>Contemporary Trade Directory Entries</b></p> <p>Name: Stovesonline            Location: Unit 3, Flightway, Dunkeswell Business Park, Dunkeswell, Honiton, EX14 4RD            Classification: Woodburning Stoves  <b>Status: Active</b>            Positional Accuracy: Automatically positioned to the address</p>	A13SW (S)	30	-	313817 108075
76	<p><b>Contemporary Trade Directory Entries</b></p> <p>Name: Q C R Recycling Equipment            Location: Unit 3a, Flightway, Dunkeswell Business Park, Dunkeswell, Honiton, EX14 4RD            Classification: Waste Processing Machinery  <b>Status: Inactive</b>            Positional Accuracy: Automatically positioned to the address</p>	A13SW (S)	34	-	313823 108076
77	<p><b>Contemporary Trade Directory Entries</b></p> <p>Name: Lynch Motor Company Ltd            Location: UNIT 4, FLIGHTWAY, DUNKESWELL BUSINESS PARK, DUNKESWELL, DUNKESWELL BUSINESS PARK, HONITON, EX14 4RD            Classification: Electric Motor Manufacturers  <b>Status: Active</b>            Positional Accuracy: Automatically positioned to the address</p>	A13SE (S)	41	-	313844 108090
77	<p><b>Contemporary Trade Directory Entries</b></p> <p>Name: Js Packaging            Location: Unit 4, Block A, Flightway, Dunkeswell Business Park, Dunkeswell, Honiton, Devon, EX14 4PE            Classification: Packaging Materials Manufacturers &amp; Suppliers  <b>Status: Inactive</b>            Positional Accuracy: Automatically positioned to the address</p>	A13SE (S)	47	-	313846 108083
77	<p><b>Contemporary Trade Directory Entries</b></p> <p>Name: Oakleaf Industries            Location: Unit 5, Flightway, Dunkeswell Business Park, Dunkeswell, Honiton, EX14 4RD            Classification: Staircase, Balustrade &amp; Handrail Manufacturers  <b>Status: Inactive</b>            Positional Accuracy: Automatically positioned to the address</p>	A13SE (SE)	62	-	313877 108094
78	<p><b>Contemporary Trade Directory Entries</b></p> <p>Name: Dragon Performance            Location: Unit 10, Flightway, Dunkeswell Business Park, Dunkeswell, Honiton, Devon, EX14 4RD            Classification: Car Engine Tuning &amp; Diagnostic Services  <b>Status: Inactive</b>            Positional Accuracy: Automatically positioned to the address</p>	A13NE (E)	73	-	313993 108207
78	<p><b>Contemporary Trade Directory Entries</b></p> <p>Name: Vivitronics Ltd            Location: Unit 9, Flightway, Dunkeswell Business Park, Dunkeswell, Honiton, EX14 4RD            Classification: Electronic Engineers  <b>Status: Active</b>            Positional Accuracy: Automatically positioned to the address</p>	A13NE (E)	80	-	313976 108177
78	<p><b>Contemporary Trade Directory Entries</b></p> <p>Name: Airfield Classic Cars Ltd            Location: Unit 9, Flightway, Dunkeswell Business Park, Dunkeswell, Honiton, EX14 4RD            Classification: Car Body Repairs  <b>Status: Active</b>            Positional Accuracy: Automatically positioned to the address</p>	A13NE (E)	80	-	313976 108177

Map ID	Details	Quadrant Reference (Compass Direction)	Estimated Distance From Site	Contact	NGR
79	<p><b>Contemporary Trade Directory Entries</b></p> <p>Name: The Grille Shop Ltd            Location: Unit 11, Flightway, Dunkeswell, EX14 4RD            Classification: Air Conditioning Equipment &amp; Systems  <b>Status: Active</b>            Positional Accuracy: Automatically positioned to the address</p>	A13NE (NE)	77	-	314017 108247
79	<p><b>Contemporary Trade Directory Entries</b></p> <p>Name: Solid Air Ltd            Location: Unit 11-13, Flightway, Dunkeswell Business Pk, Dunkeswell, Honiton, Devon, EX14 4RD            Classification: Air Conditioning Equipment &amp; Systems  <b>Status: Inactive</b>            Positional Accuracy: Manually positioned to the address or location</p>	A13NE (NE)	87	-	314028 108262
80	<p><b>Contemporary Trade Directory Entries</b></p> <p>Name: New Tec            Location: Unit 6, Flightway, Dunkeswell Business Park, Dunkeswell, Honiton, EX14 4RD            Classification: Metal Spinners  <b>Status: Active</b>            Positional Accuracy: Automatically positioned to the address</p>	A13SE (SE)	88	-	313918 108101
80	<p><b>Contemporary Trade Directory Entries</b></p> <p>Name: Apc Engineering            Location: Unit 7-8, Flightway, Dunkeswell Business Park, Dunkeswell, Honiton, Devon, EX14 4RD            Classification: Engineers - General  <b>Status: Inactive</b>            Positional Accuracy: Automatically positioned to the address</p>	A13SE (E)	96	-	313954 108129
81	<p><b>Contemporary Trade Directory Entries</b></p> <p>Name: Decals Direct            Location: Flightway, Dunkeswell Business Pk, Dunkeswell, Honiton, Devon, EX14 4RD            Classification: Screen Process Printers  <b>Status: Inactive</b>            Positional Accuracy: Manually positioned to the road within the address or location</p>	A13SE (S)	90	-	313866 108041
82	<p><b>Contemporary Trade Directory Entries</b></p> <p>Name: Glass &amp; Sealed Units Ltd            Location: Flightway, Dunkeswell Ind Est, Honiton, Devon, EX14 4LN            Classification: Manufacturers  <b>Status: Inactive</b>            Positional Accuracy: Manually positioned to the road within the address or location</p>	A13SE (SE)	128	-	313920 108044
83	<p><b>Contemporary Trade Directory Entries</b></p> <p>Name: Redmax Speed Shop            Location: 1 The Laurels, Flightway, Dunkeswell, Honiton, EX14 4RS            Classification: Motor Cycle &amp; Component Manufacturers  <b>Status: Active</b>            Positional Accuracy: Automatically positioned to the address</p>	A13NE (NE)	129	-	314054 108321
84	<p><b>Contemporary Trade Directory Entries</b></p> <p>Name: The Aluminum Window Company Ltd            Location: Flightway, Honiton, Devon, EX14 4LN            Classification: Window Frame Manufacturers  <b>Status: Inactive</b>            Positional Accuracy: Manually positioned within the geographical locality</p>	A13SE (S)	143	-	313874 107971
84	<p><b>Contemporary Trade Directory Entries</b></p> <p>Name: Country Window Systems            Location: Flight Way, Dunkeswell Industrial Estate, Honiton, Devon, EX14 4LN            Classification: Manufacturers  <b>Status: Inactive</b>            Positional Accuracy: Automatically positioned to the address</p>	A13SE (S)	143	-	313874 107971
85	<p><b>Contemporary Trade Directory Entries</b></p> <p>Name: M B Caravans South West            Location: 5, The Laurels, Flightway, Dunkeswell, Honiton, Devon, EX14 4RS            Classification: Caravans - Servicing &amp; Repairs  <b>Status: Inactive</b>            Positional Accuracy: Manually positioned to the address or location</p>	A13NE (E)	145	-	314086 108253
85	<p><b>Contemporary Trade Directory Entries</b></p> <p>Name: Blackdown Hunting &amp; Game            Location: 6, The Laurels, Flightway, Dunkeswell, Honiton, Devon, EX14 4RS            Classification: Gunsmiths  <b>Status: Inactive</b>            Positional Accuracy: Automatically positioned to the address</p>	A13NE (E)	149	-	314089 108238

Map ID	Details	Quadrant Reference (Compass Direction)	Estimated Distance From Site	Contact	NGR
85	<p><b>Contemporary Trade Directory Entries</b></p> <p>Name: Electromec Services            Location: 3, The Laurels, Flightway, Dunkeswell, Honiton, Devon, EX14 4RS            Classification: Machine Shops  <b>Status: Inactive</b>            Positional Accuracy: Automatically positioned to the address</p>	A13NE (NE)	150	-	314085 108300
86	<p><b>Contemporary Trade Directory Entries</b></p> <p>Name: Vander Craft            Location: Unit G, Flightway, Dunkeswell Business Park, Dunkeswell, Honiton, Devon, EX14 4RJ            Classification: Trailers &amp; Towing Equipment  <b>Status: Inactive</b>            Positional Accuracy: Automatically positioned to the address</p>	A13SE (SE)	159	-	313992 108077
86	<p><b>Contemporary Trade Directory Entries</b></p> <p>Name: Delmoto            Location: Unit 24, Flightway, Dunkeswell Business Park, Dunkeswell, Honiton, Devon, EX14 4RD            Classification: Garage Services  <b>Status: Inactive</b>            Positional Accuracy: Automatically positioned to the address</p>	A13SE (SE)	169	-	313980 108049
87	<p><b>Contemporary Trade Directory Entries</b></p> <p>Name: John Finch Engineering            Location: Unit F, Block 19, Flightway, Dunkeswell Business Park, Honiton, EX14 4PB            Classification: Engineering Machine Services  <b>Status: Inactive</b>            Positional Accuracy: Automatically positioned to the address</p>	A13SE (E)	177	-	314057 108122
87	<p><b>Contemporary Trade Directory Entries</b></p> <p>Name: Devon Racing            Location: Unit K, Block 19, Flightway, Dunkeswell Business Park, Honiton, EX14 4PB            Classification: Classic Car Specialists  <b>Status: Inactive</b>            Positional Accuracy: Automatically positioned to the address</p>	A13SE (E)	190	-	314044 108089
88	<p><b>Contemporary Trade Directory Entries</b></p> <p>Name: The Conservatory &amp; Window Factory            Location: Flightway, Honiton, EX14 4LP            Classification: Window Frame Manufacturers  <b>Status: Inactive</b>            Positional Accuracy: Manually positioned within the geographical locality</p>	A13SE (SE)	181	-	313930 107976
88	<p><b>Contemporary Trade Directory Entries</b></p> <p>Name: Sharper Print            Location: Unit 5, Block D, Flightway, Dunkeswell Business Park, Dunkeswell, Honiton, EX14 4PQ            Classification: Printers  <b>Status: Active</b>            Positional Accuracy: Automatically positioned to the address</p>	A13SE (SE)	212	-	313939 107939
89	<p><b>Contemporary Trade Directory Entries</b></p> <p>Name: Armadillo Products            Location: Unit 25, Flightway Business Pk, Dunkeswell, Honiton, Devon, EX14 4RD            Classification: Tool Design, Manufacturers &amp; Makers  <b>Status: Inactive</b>            Positional Accuracy: Manually positioned to the address or location</p>	A13SE (SE)	185	-	313987 108033
89	<p><b>Contemporary Trade Directory Entries</b></p> <p>Name: Coziers            Location: Unit 27, Flightway, Dunkeswell Business Park, Dunkeswell, Honiton, Devon, EX14 4RJ            Classification: Manufacturers  <b>Status: Inactive</b>            Positional Accuracy: Automatically positioned to the address</p>	A13SE (SE)	210	-	313998 108008
89	<p><b>Contemporary Trade Directory Entries</b></p> <p>Name: Ellendale Engineering Ltd            Location: Unit 29, Flightway, Dunkeswell Business Park, Dunkeswell, Honiton, Devon, EX14 4RJ            Classification: Waste Processing Machinery  <b>Status: Inactive</b>            Positional Accuracy: Automatically positioned to the address</p>	A13SE (SE)	226	-	314016 108004
89	<p><b>Contemporary Trade Directory Entries</b></p> <p>Name: Ellendale Ltd            Location: Unit 29, Flightway, Dunkeswell Business Park, Dunkeswell, Honiton, Devon, EX14 4RJ            Classification: Waste Processing Machinery  <b>Status: Inactive</b>            Positional Accuracy: Automatically positioned to the address</p>	A13SE (SE)	226	-	314016 108004

Map ID	Details	Quadrant Reference (Compass Direction)	Estimated Distance From Site	Contact	NGR
90	<p><b>Contemporary Trade Directory Entries</b></p> <p>Name: S C Group            Location: Dunkeswell Airfield, Honiton, Devon, EX14 4LF            Classification: Engineers - General  <b>Status: Inactive</b>            Positional Accuracy: Manually positioned to the address or location</p>	A13SW (S)	206	-	313816 107862
90	<p><b>Contemporary Trade Directory Entries</b></p> <p>Name: Perry Of Oakley Ltd            Location: Dunkeswell Airfield, Honiton, Devon, EX14 4LF            Classification: Machinery - Industrial &amp; Commercial  <b>Status: Active</b>            Positional Accuracy: Automatically positioned to the address</p>	A13SW (S)	220	-	313809 107845
90	<p><b>Contemporary Trade Directory Entries</b></p> <p>Name: Perry Of Oakley            Location: Dunkeswell Airfield, Honiton, EX14 4LF            Classification: Materials Handling Equipment  <b>Status: Active</b>            Positional Accuracy: Automatically positioned to the address</p>	A13SW (S)	221	-	313809 107845
91	<p><b>Contemporary Trade Directory Entries</b></p> <p>Name: S &amp; C Car Repairs            Location: Unit B13 Dunkeswell Airfield, Dunkeswell, Honiton, Devon, EX14 4RA            Classification: Garage Services  <b>Status: Inactive</b>            Positional Accuracy: Manually positioned within the geographical locality</p>	A13SW (SW)	228	-	313632 107872
92	<p><b>Contemporary Trade Directory Entries</b></p> <p>Name: The Stove Co Ltd            Location: Unit 1, Block C, Flightway, Dunkeswell Business Park, Dunkeswell, Honiton, EX14 4PG            Classification: Cookers - Sales &amp; Service  <b>Status: Active</b>            Positional Accuracy: Automatically positioned to the address</p>	A13SE (SE)	234	-	313958 107927
92	<p><b>Contemporary Trade Directory Entries</b></p> <p>Name: Dekon Solutions            Location: Unit 2, Block C, Flightway, Dunkeswell Business Park, Dunkeswell, Honiton, EX14 4PG            Classification: Testing, Inspection &amp; Calibration Equipment Manufacturers  <b>Status: Active</b>            Positional Accuracy: Automatically positioned to the address</p>	A13SE (SE)	240	-	313964 107925
92	<p><b>Contemporary Trade Directory Entries</b></p> <p>Name: Autologic            Location: Unit 5, Block B, Flightway, Dunkeswell Business Park, Dunkeswell, Honiton, EX14 4PF            Classification: Garage Services  <b>Status: Active</b>            Positional Accuracy: Automatically positioned to the address</p>	A13SE (SE)	267	-	313994 107918
93	<p><b>Contemporary Trade Directory Entries</b></p> <p>Name: L R S            Location: Unit 7, New Way Estate, Dunkeswell Industrial Estate, Honiton, Devon, EX14 4LD            Classification: Chemical Manufacturers  <b>Status: Inactive</b>            Positional Accuracy: Automatically positioned to the address</p>	A8NE (S)	269	-	313839 107803
93	<p><b>Contemporary Trade Directory Entries</b></p> <p>Name: Wicks &amp; Co            Location: Unit 4, New Way Estate, Dunkeswell Industrial Estate, Honiton, Devon, EX14 4LD            Classification: Road Haulage Services  <b>Status: Inactive</b>            Positional Accuracy: Automatically positioned to the address</p>	A8NE (S)	269	-	313839 107803
93	<p><b>Contemporary Trade Directory Entries</b></p> <p>Name: G B Panel Craft            Location: Marcus Road, Honiton, Devon, EX14 3RA            Classification: Car Body Repairs  <b>Status: Inactive</b>            Positional Accuracy: Manually positioned to the road within the address or location</p>	A8NE (S)	300	-	313869 107780
94	<p><b>Contemporary Trade Directory Entries</b></p> <p>Name: David Lloyd Cabinet Maker            Location: Unit 3a, Marcus Road, Dunkeswell Industrial Estate, Honiton, Devon, EX14 4LA            Classification: Cabinet Makers  <b>Status: Active</b>            Positional Accuracy: Automatically positioned to the address</p>	A13SE (S)	271	-	313940 107856

Map ID	Details	Quadrant Reference (Compass Direction)	Estimated Distance From Site	Contact	NGR
94	<p><b>Contemporary Trade Directory Entries</b></p> <p>Name: Something Wood            Location: Unit 2, Dunkeswell Eco Business Park, Marcus Road, Dunkeswell Industrial Estate, Honiton, EX14 4LA            Classification: Wood Products, Except Furniture - Manufacturers  <b>Status: Inactive</b>            Positional Accuracy: Automatically positioned to the address</p>	A8NE (S)	305	-	313961 107829
95	<p><b>Contemporary Trade Directory Entries</b></p> <p>Name: Pace Fuelcare Ltd            Location: Marcus Road, Dunkeswell Industrial Estate, Honiton, Devon, EX14 4LL            Classification: Oil Fuel Distributors  <b>Status: Inactive</b>            Positional Accuracy: Automatically positioned to the address</p>	A8NW (S)	294	-	313790 107768
95	<p><b>Contemporary Trade Directory Entries</b></p> <p>Name: P C Transport            Location: Unit B3b, Marcus Rd, Dunkeswell Ind Est, Honiton, Devon, EX14 4LA            Classification: Road Haulage Services  <b>Status: Inactive</b>            Positional Accuracy: Manually positioned to the road within the address or location</p>	A8NW (S)	329	-	313813 107736
96	<p><b>Contemporary Trade Directory Entries</b></p> <p>Name: S C Group Global Ltd            Location: Dunkeswell Airfield, Honiton, Devon, EX14 4LF            Classification: Engineers - General  <b>Status: Active</b>            Positional Accuracy: Automatically positioned to the address</p>	A8NW (S)	307	-	313685 107763
97	<p><b>Contemporary Trade Directory Entries</b></p> <p>Name: G.B Panel Craft            Location: Unit 1, Marcus Road, Dunkeswell, EX14 4LA            Classification: Car Body Repairs  <b>Status: Inactive</b>            Positional Accuracy: Automatically positioned to the address</p>	A8NE (S)	310	-	313935 107803
97	<p><b>Contemporary Trade Directory Entries</b></p> <p>Name: Touch &amp; Go            Location: Dunkeswell, EX14 4LA            Classification: Car Body Repairs  <b>Status: Inactive</b>            Positional Accuracy: Automatically positioned to the address</p>	A8NE (S)	310	-	313935 107803
98	<p><b>Contemporary Trade Directory Entries</b></p> <p>Name: Something Wood            Location: Unit A2, Dunkeswell Business Park, Dunkeswell Airfield, Honiton, Devon, EX14 4LE            Classification: Wood Products, Except Furniture - Manufacturers  <b>Status: Inactive</b>            Positional Accuracy: Automatically positioned to the address</p>	A8NW (S)	350	-	313677 107721
98	<p><b>Contemporary Trade Directory Entries</b></p> <p>Name: The Blackdown Brewery            Location: Dunkeswell Business Park, Dunkeswell Airfield, Honiton, Devon, EX14 4LE            Classification: Brewers  <b>Status: Inactive</b>            Positional Accuracy: Automatically positioned to the address</p>	A8NW (S)	353	-	313663 107722
98	<p><b>Contemporary Trade Directory Entries</b></p> <p>Name: Actron            Location: Unit A4, Dunkeswell Business Park, Dunkeswell Airfield, Honiton, Devon, EX14 4LE            Classification: Catering Equipment  <b>Status: Active</b>            Positional Accuracy: Automatically positioned to the address</p>	A8NW (S)	362	-	313668 107711
98	<p><b>Contemporary Trade Directory Entries</b></p> <p>Name: S T E            Location: Unit A1, Dunkeswell Business Park, Dunkeswell Airfield, Honiton, Devon, EX14 4LE            Classification: Engineers - General  <b>Status: Inactive</b>            Positional Accuracy: Automatically positioned to the address</p>	A8NW (S)	373	-	313659 107702
99	<p><b>Contemporary Trade Directory Entries</b></p> <p>Name: Alwood Timber Products            Location: Unit B2, Airfield Industrial Estate, Dunkeswell Industrial Estate, Honiton, Devon, EX14 4LB            Classification: Fencing Manufacturers  <b>Status: Inactive</b>            Positional Accuracy: Automatically positioned to the address</p>	A8NW (S)	394	-	313814 107671

Map ID	Details	Quadrant Reference (Compass Direction)	Estimated Distance From Site	Contact	NGR
100	<p><b>Contemporary Trade Directory Entries</b></p> <p>Name: Devon Actively Green            Location: Unit B6b, Airfield Industrial Estate, Dunkeswell Industrial Estate, Honiton, Devon, EX14 4LB            Classification: Office Furniture &amp; Equipment  <b>Status: Inactive</b>            Positional Accuracy: Automatically positioned to the address</p>	A8NW (S)	409	-	313721 107654
100	<p><b>Contemporary Trade Directory Entries</b></p> <p>Name: Westcountry It Services Ltd            Location: B6b, Unit, Airfield Industrial Estate, Dunkeswell Industrial Estate, Honiton, Devon, EX14 4LB            Classification: Fibre Optics  <b>Status: Inactive</b>            Positional Accuracy: Manually positioned to the address or location</p>	A8NW (S)	409	-	313721 107654
101	<p><b>Contemporary Trade Directory Entries</b></p> <p>Name: Ace Diamond Panels            Location: B1-B6, Unit, Dunkeswell Business Park, Dunkeswell Airfield, Honiton, Devon, EX14 4LE            Classification: Fencing Manufacturers  <b>Status: Inactive</b>            Positional Accuracy: Automatically positioned to the address</p>	A8NW (SW)	423	-	313615 107664
101	<p><b>Contemporary Trade Directory Entries</b></p> <p>Name: Culm Valley Mills Llp            Location: Unit C1-C4, Dunkeswell Business Park, Dunkeswell Airfield, Honiton, Devon, EX14 4LE            Classification: Carpets &amp; Rugs - Manufacturers  <b>Status: Active</b>            Positional Accuracy: Automatically positioned to the address</p>	A8NW (SW)	446	-	313600 107644
101	<p><b>Contemporary Trade Directory Entries</b></p> <p>Name: Restoration &amp; Refinishing Specialists            Location: Units C6 Dunkeswell Business Park, Dunkeswell Airfield, Honiton, Devon, EX14 4LE            Classification: Car Body Repairs  <b>Status: Active</b>            Positional Accuracy: Manually positioned to the address or location</p>	A8NW (SW)	467	-	313582 107629
102	<p><b>Contemporary Trade Directory Entries</b></p> <p>Name: Geoff Clist Motor Repairs            Location: Blue Haze, Abbey Road, Dunkeswell, Honiton, EX14 4RL            Classification: Garage Services  <b>Status: Active</b>            Positional Accuracy: Automatically positioned to the address</p>	A14SW (SE)	452	-	314278 107957
103	<p><b>Contemporary Trade Directory Entries</b></p> <p>Name: M J Stevens            Location: Dunkeswell, Honiton, Devon, EX14 4QZ            Classification: Dairies  <b>Status: Inactive</b>            Positional Accuracy: Automatically positioned to the address</p>	A8NE (SE)	456	-	314092 107745
104	<p><b>Contemporary Trade Directory Entries</b></p> <p>Name: E &amp; E Motors Ltd            Location: Unit B12, Airfield Industrial Estate, Dunkeswell Industrial Estate, Honiton, Devon, EX14 4LB            Classification: Garage Services  <b>Status: Inactive</b>            Positional Accuracy: Automatically positioned to the address</p>	A8NW (S)	495	-	313727 107567
104	<p><b>Contemporary Trade Directory Entries</b></p> <p>Name: D M R            Location: Unit B12, Airfield Industrial Estate, Dunkeswell Industrial Estate, Honiton, Devon, EX14 4LB            Classification: Garage Services  <b>Status: Inactive</b>            Positional Accuracy: Automatically positioned to the address</p>	A8NW (S)	495	-	313727 107567
104	<p><b>Contemporary Trade Directory Entries</b></p> <p>Name: B K Auto Repairs            Location: Unit B12, Airfield Industrial Estate, Dunkeswell Industrial Estate, Honiton, Devon, EX14 4LB            Classification: Car Dealers  <b>Status: Inactive</b>            Positional Accuracy: Automatically positioned to the address</p>	A8NW (S)	495	-	313727 107567

Map ID	Details	Quadrant Reference (Compass Direction)	Estimated Distance From Site	Contact	NGR
105	<p><b>Contemporary Trade Directory Entries</b></p> <p>Name: Walter Black Foods Ltd            Location: Unit G, Dunkeswell Business Park, Dunkeswell Airfield, Honiton, Devon, EX14 4LE            Classification: Food Products - Manufacturers  <b>Status: Inactive</b>            Positional Accuracy: Automatically positioned to the address</p>	A8NW (SW)	507	-	313556 107597
105	<p><b>Contemporary Trade Directory Entries</b></p> <p>Name: Solid Air (Uk) Ltd            Location: Unit 11-13, Flightway, Dunkeswell Business Park, Dunkeswell, Honiton, Devon, EX14 4RD            Classification: Ventilators &amp; Ventilation Systems  <b>Status: Inactive</b>            Positional Accuracy: Automatically positioned to the address</p>	A8NW (SW)	538	-	313536 107572
106	<p><b>Contemporary Trade Directory Entries</b></p> <p>Name: East Devon Vans            Location: Unit 3, Marcus Road, Dunkeswell Industrial Estate, Honiton, Devon, EX14 4LA            Classification: Commercial Vehicle Dealers  <b>Status: Inactive</b>            Positional Accuracy: Automatically positioned to the address</p>	A8NW (S)	512	-	313611 107571
106	<p><b>Contemporary Trade Directory Entries</b></p> <p>Name: East Devon Vans            Location: Unit 3, Marcus Road, Dunkeswell Industrial Estate, Honiton, Devon, EX14 4LA            Classification: Commercial Vehicle Dealers  <b>Status: Inactive</b>            Positional Accuracy: Automatically positioned to the address</p>	A8NW (S)	512	-	313611 107571
106	<p><b>Contemporary Trade Directory Entries</b></p> <p>Name: East Devon Vans            Location: Unit 3, Marcus Road, Dunkeswell Industrial Estate, HONITON, Devon, EX14 4LA            Classification: Commercial Vehicle Dealers  <b>Status: Inactive</b>            Positional Accuracy: Automatically positioned to the address</p>	A8NW (S)	512	-	313611 107571
106	<p><b>Contemporary Trade Directory Entries</b></p> <p>Name: Apc Services            Location: Unit 3, Marcus Road, Dunkeswell Industrial Estate, Honiton, Devon, EX14 4LA            Classification: Pet Foods &amp; Animal Feeds  <b>Status: Inactive</b>            Positional Accuracy: Automatically positioned to the address</p>	A8NW (S)	512	-	313611 107571
107	<p><b>Contemporary Trade Directory Entries</b></p> <p>Name: Uk Traditionals            Location: Unit J1, Dunkeswell Business Park, Dunkeswell Airfield, Honiton, EX14 4LE            Classification: Tableware  <b>Status: Active</b>            Positional Accuracy: Automatically positioned to the address</p>	A8NW (SW)	592	-	313501 107528
107	<p><b>Contemporary Trade Directory Entries</b></p> <p>Name: Ebbels            Location: Unit J1, Dunkeswell Business Pk, Dunkeswell Airfield, Honiton, Devon, EX14 4LE            Classification: Tableware  <b>Status: Inactive</b>            Positional Accuracy: Manually positioned to the address or location</p>	A7SE (SW)	635	-	313478 107492
108	<p><b>Contemporary Trade Directory Entries</b></p> <p>Name: D.A Lee West Country Jaguar            Location: The Old Mill, Dunkeswell, Honiton, Devon, EX14 4RG            Classification: Car Customisation &amp; Conversion Specialists  <b>Status: Inactive</b>            Positional Accuracy: Automatically positioned to the address</p>	A9NW (SE)	594	-	314178 107635
109	<p><b>Contemporary Trade Directory Entries</b></p> <p>Name: Black Down Gun Cases            Location: Unit B23, Airfield Industrial Estate, Dunkeswell Industrial Estate, Honiton, Devon, EX14 4LB            Classification: Cabinet Makers  <b>Status: Inactive</b>            Positional Accuracy: Automatically positioned to the address</p>	A8SW (SW)	721	-	313507 107385
110	<p><b>Contemporary Trade Directory Entries</b></p> <p>Name: C J Keitch Engineering            Location: Dunkeswell Airfield, Dunkeswell Industrial Estate, Honiton, Devon, EX14 4LH            Classification: Agricultural Engineers  <b>Status: Active</b>            Positional Accuracy: Automatically positioned to the address</p>	A7SE (SW)	785	-	313414 107356



Map ID	Details	Quadrant Reference (Compass Direction)	Estimated Distance From Site	Contact	NGR
111	<b>Areas of Outstanding Natural Beauty</b> Name: Blackdown Hills Multiple Areas: N Total Area (m2): 369587130.2522579 Designation Date: 30th June 1991 Source: Natural England	A13SE (SW)	0	7	313838 108172
112	<b>Environmentally Sensitive Areas</b> Name: Blackdown Hills (decommissioned) Multiple Areas: N Total Area (m2): 395388976.04 Source: Natural England	A13SE (SW)	0	7	313838 108172

Agency & Hydrological	Version	Update Cycle
<b>Contaminated Land Register Entries and Notices</b> Mid Devon District Council - Environmental Health Department Somerset West and Taunton Council Taunton Deane Borough Council (now part of Somerset West And Taunton Council) - Environmental Health Department Environment Agency - Head Office East Devon District Council - Environmental Health Department	April 2014 April 2014 April 2014  June 2020 November 2013	Annual Rolling Update Annual Rolling Update Annual Rolling Update  Annually Annual Rolling Update
<b>Discharge Consents</b> Environment Agency - South West Region	January 2021	Quarterly
<b>Enforcement and Prohibition Notices</b> Environment Agency - South West Region	March 2013	Annual Rolling Update
<b>Integrated Pollution Controls</b> Environment Agency - South West Region	October 2008	Variable
<b>Integrated Pollution Prevention And Control</b> Environment Agency - South West Region	January 2021	Quarterly
<b>Local Authority Integrated Pollution Prevention And Control</b> Somerset West and Taunton Council Mid Devon District Council - Environmental Health Department Taunton Deane Borough Council (now part of Somerset West And Taunton Council) - Environmental Health Department East Devon District Council - Environmental Health Department	December 2014 November 2014 November 2014  September 2014	Variable Variable Variable  Variable
<b>Local Authority Pollution Prevention and Controls</b> Somerset West and Taunton Council Mid Devon District Council - Environmental Health Department Taunton Deane Borough Council (now part of Somerset West And Taunton Council) - Environmental Health Department East Devon District Council - Environmental Health Department	December 2014 November 2014 November 2014  September 2014	Annual Rolling Update Annual Rolling Update Annual Rolling Update  Annual Rolling Update
<b>Local Authority Pollution Prevention and Control Enforcements</b> Somerset West and Taunton Council Mid Devon District Council - Environmental Health Department Taunton Deane Borough Council (now part of Somerset West And Taunton Council) - Environmental Health Department East Devon District Council - Environmental Health Department	December 2014 November 2014 November 2014  September 2014	Variable Variable Variable  Variable
<b>Nearest Surface Water Feature</b> Ordnance Survey	January 2021	
<b>Pollution Incidents to Controlled Waters</b> Environment Agency - South West Region	September 1999	Not Applicable
<b>Prosecutions Relating to Authorised Processes</b> Environment Agency - South West Region	March 2013	Annual Rolling Update
<b>Prosecutions Relating to Controlled Waters</b> Environment Agency - South West Region	March 2013	Annual Rolling Update
<b>Registered Radioactive Substances</b> Environment Agency - South West Region	June 2016	
<b>River Quality</b> Environment Agency - Head Office	November 2001	Not Applicable
<b>River Quality Biology Sampling Points</b> Environment Agency - Head Office	July 2012	Annually
<b>River Quality Chemistry Sampling Points</b> Environment Agency - Head Office	July 2012	Annually
<b>Substantiated Pollution Incident Register</b> Environment Agency - South West Region - Devon Area Environment Agency - South West Region - Devon and Cornwall Area Environment Agency - South West Region - North Wessex Area Environment Agency - South West Region - Wessex Area	January 2021 January 2021 January 2021 January 2021	Quarterly Quarterly Quarterly Quarterly













Agency & Hydrological	Version	Update Cycle
<b>Water Abstractions</b> Environment Agency - South West Region	January 2021	Quarterly
<b>Water Industry Act Referrals</b> Environment Agency - South West Region	October 2017	Quarterly
<b>Groundwater Vulnerability Map</b> Environment Agency - Head Office	June 2018	As notified
<b>Bedrock Aquifer Designations</b> Environment Agency - Head Office	January 2018	Annually
<b>Superficial Aquifer Designations</b> Environment Agency - Head Office	January 2018	Annually
<b>Source Protection Zones</b> Environment Agency - Head Office	October 2019	Quarterly
<b>Extreme Flooding from Rivers or Sea without Defences</b> Environment Agency - Head Office	March 2021	Quarterly
<b>Flooding from Rivers or Sea without Defences</b> Environment Agency - Head Office	March 2021	Quarterly
<b>Areas Benefiting from Flood Defences</b> Environment Agency - Head Office	March 2021	Quarterly
<b>Flood Water Storage Areas</b> Environment Agency - Head Office	March 2021	Quarterly
<b>Flood Defences</b> Environment Agency - Head Office	March 2021	Quarterly
<b>OS Water Network Lines</b> Ordnance Survey	September 2020	Quarterly
<b>BGS Groundwater Flooding Susceptibility</b> British Geological Survey - National Geoscience Information Service	May 2013	Annually

Waste	Version	Update Cycle
<b>BGS Recorded Landfill Sites</b> British Geological Survey - National Geoscience Information Service	June 1996	Not Applicable
<b>Historical Landfill Sites</b> Environment Agency - Head Office	May 2021	Quarterly
<b>Integrated Pollution Control Registered Waste Sites</b> Environment Agency - South West Region	October 2008	Not Applicable
<b>Licensed Waste Management Facilities (Landfill Boundaries)</b> Environment Agency - South West Region - Devon Area Environment Agency - South West Region - Devon and Cornwall Area Environment Agency - South West Region - North Wessex Area Environment Agency - South West Region - Wessex Area	January 2021 January 2021 January 2021 January 2021	Quarterly Quarterly Quarterly Quarterly
<b>Licensed Waste Management Facilities (Locations)</b> Environment Agency - South West Region - Devon Area Environment Agency - South West Region - Devon and Cornwall Area Environment Agency - South West Region - North Wessex Area Environment Agency - South West Region - Wessex Area	January 2021 January 2021 January 2021 January 2021	Quarterly Quarterly Quarterly Quarterly
<b>Local Authority Landfill Coverage</b> Devon County Council East Devon District Council - Environmental Health Department Mid Devon District Council - Environmental Health Department Somerset County Council - Environment Department Somerset West and Taunton Council Taunton Deane Borough Council (now part of Somerset West And Taunton Council) - Environmental Health Department	May 2000 May 2000 May 2000 May 2000 May 2000 May 2000	Not Applicable Not Applicable Not Applicable Not Applicable Not Applicable Not Applicable
<b>Local Authority Recorded Landfill Sites</b> Devon County Council East Devon District Council - Environmental Health Department Mid Devon District Council - Environmental Health Department Somerset County Council - Environment Department Somerset West and Taunton Council Taunton Deane Borough Council (now part of Somerset West And Taunton Council) - Environmental Health Department	May 2000 May 2000 May 2000 May 2000 May 2000 May 2000	Not Applicable Not Applicable Not Applicable Not Applicable Not Applicable Not Applicable
<b>Registered Landfill Sites</b> Environment Agency - South West Region - Devon Area Environment Agency - South West Region - Devon and Cornwall Area Environment Agency - South West Region - North Wessex Area Environment Agency - South West Region - Wessex Area	March 2003 March 2003 March 2003 March 2003	Not Applicable Not Applicable Not Applicable Not Applicable
<b>Registered Waste Transfer Sites</b> Environment Agency - South West Region - Devon Area Environment Agency - South West Region - Devon and Cornwall Area Environment Agency - South West Region - North Wessex Area Environment Agency - South West Region - Wessex Area	March 2003 March 2003 March 2003 March 2003	Not Applicable Not Applicable Not Applicable Not Applicable
<b>Registered Waste Treatment or Disposal Sites</b> Environment Agency - South West Region - Devon Area Environment Agency - South West Region - Devon and Cornwall Area Environment Agency - South West Region - North Wessex Area Environment Agency - South West Region - Wessex Area	March 2003 March 2003 March 2003 March 2003	Not Applicable Not Applicable Not Applicable Not Applicable

Hazardous Substances	Version	Update Cycle
<b>Control of Major Accident Hazards Sites (COMAH)</b> Health and Safety Executive	April 2018	Bi-Annually
<b>Explosive Sites</b> Health and Safety Executive	March 2017	Annually
<b>Notification of Installations Handling Hazardous Substances (NIHHS)</b> Health and Safety Executive	November 2000	Not Applicable
<b>Planning Hazardous Substance Enforcements</b> East Devon District Council - Planning Department Somerset County Council - Environment Department Somerset West and Taunton Council Taunton Deane Borough Council (now part of Somerset West And Taunton Council) Mid Devon District Council - Planning Department Devon County Council	February 2016 February 2016 February 2016 February 2016 January 2016 September 2008	Variable Variable Variable Variable Variable Annual Rolling Update
<b>Planning Hazardous Substance Consents</b> East Devon District Council - Planning Department Somerset County Council - Environment Department Somerset West and Taunton Council Taunton Deane Borough Council (now part of Somerset West And Taunton Council) Mid Devon District Council - Planning Department Devon County Council	February 2016 February 2016 February 2016 February 2016 January 2016 September 2008	Variable Variable Variable Variable Variable Annual Rolling Update
Geological	Version	Update Cycle
<b>BGS 1:625,000 Solid Geology</b> British Geological Survey - National Geoscience Information Service	January 2009	Not Applicable
<b>BGS Recorded Mineral Sites</b> British Geological Survey - National Geoscience Information Service	November 2020	Bi-Annually
<b>CBSCB Compensation District</b> Cheshire Brine Subsidence Compensation Board (CBSCB)	August 2011	Not Applicable
<b>Coal Mining Affected Areas</b> The Coal Authority - Property Searches	March 2014	Annual Rolling Update
<b>Mining Instability</b> Ove Arup & Partners	October 2000	Not Applicable
<b>Non Coal Mining Areas of Great Britain</b> British Geological Survey - National Geoscience Information Service	May 2015	Not Applicable
<b>Potential for Collapsible Ground Stability Hazards</b> British Geological Survey - National Geoscience Information Service	April 2020	Annually
<b>Potential for Compressible Ground Stability Hazards</b> British Geological Survey - National Geoscience Information Service	January 2019	Annually
<b>Potential for Ground Dissolution Stability Hazards</b> British Geological Survey - National Geoscience Information Service	January 2019	Annually
<b>Potential for Landslide Ground Stability Hazards</b> British Geological Survey - National Geoscience Information Service	January 2019	Annually
<b>Potential for Running Sand Ground Stability Hazards</b> British Geological Survey - National Geoscience Information Service	January 2019	Annually
<b>Potential for Shrinking or Swelling Clay Ground Stability Hazards</b> British Geological Survey - National Geoscience Information Service	January 2019	Annually
<b>Radon Potential - Radon Affected Areas</b> British Geological Survey - National Geoscience Information Service	July 2011	Annually
<b>Radon Potential - Radon Protection Measures</b> British Geological Survey - National Geoscience Information Service	July 2011	Annually

Industrial Land Use	Version	Update Cycle
<b>Contemporary Trade Directory Entries</b> Thomson Directories	April 2021	Quarterly
<b>Fuel Station Entries</b> Catalist Ltd - Experian	February 2021	Quarterly
<b>Gas Pipelines</b> National Grid	January 2021	
<b>Underground Electrical Cables</b> National Grid	April 2021	
Sensitive Land Use	Version	Update Cycle
<b>Ancient Woodland</b> Natural England	February 2021	Bi-Annually
<b>Areas of Adopted Green Belt</b> East Devon District Council - Planning Department Mid Devon District Council Somerset West and Taunton Council Taunton Deane Borough Council (now part of Somerset West And Taunton Council)	June 2020 June 2020 June 2020 June 2020	As notified As notified As notified As notified
<b>Areas of Unadopted Green Belt</b> East Devon District Council - Planning Department Mid Devon District Council Somerset West and Taunton Council Taunton Deane Borough Council (now part of Somerset West And Taunton Council)	June 2020 June 2020 June 2020 June 2020	As notified As notified As notified As notified
<b>Areas of Outstanding Natural Beauty</b> Natural England	January 2021	Bi-Annually
<b>Environmentally Sensitive Areas</b> Natural England	January 2017	
<b>Forest Parks</b> Forestry Commission	April 1997	Not Applicable
<b>Local Nature Reserves</b> Natural England	February 2021	Bi-Annually
<b>Marine Nature Reserves</b> Natural England	July 2019	Bi-Annually
<b>National Nature Reserves</b> Natural England	January 2021	Bi-Annually
<b>National Parks</b> Natural England	April 2017	Bi-Annually
<b>Nitrate Sensitive Areas</b> Natural England	April 2016	Not Applicable
<b>Nitrate Vulnerable Zones</b> Environment Agency - Head Office Department for Environment, Food and Rural Affairs (DEFRA - formerly FRCA)	December 2017 October 2015	Bi-Annually
<b>Ramsar Sites</b> Natural England	August 2020	Bi-Annually
<b>Sites of Special Scientific Interest</b> Natural England	February 2021	Bi-Annually
<b>Special Areas of Conservation</b> Natural England	July 2020	Bi-Annually
<b>Special Protection Areas</b> Natural England	February 2021	Bi-Annually

A selection of organisations who provide data within this report

Data Supplier	Data Supplier Logo
Ordnance Survey	
Environment Agency	
Scottish Environment Protection Agency	
The Coal Authority	
British Geological Survey	 <b>British Geological Survey</b> NATURAL ENVIRONMENT RESEARCH COUNCIL
Centre for Ecology and Hydrology	 <b>Centre for Ecology &amp; Hydrology</b> NATURAL ENVIRONMENT RESEARCH COUNCIL
Natural Resources Wales	
Scottish Natural Heritage	
Natural England	
Public Health England	
Ove Arup	
Stantec UK Ltd	

Contact	Name and Address	Contact Details
1	<b>British Geological Survey - Enquiry Service</b> British Geological Survey, Environmental Science Centre, Keyworth, Nottingham, Nottinghamshire, NG12 5GG	Telephone: 0115 936 3143 Fax: 0115 936 3276 Email: enquiries@bgs.ac.uk Website: www.bgs.ac.uk
2	<b>Environment Agency - National Customer Contact Centre (NCCC)</b> PO Box 544, Templeborough, Rotherham, S60 1BY	Telephone: 03708 506 506 Email: enquiries@environment-agency.gov.uk
3	<b>East Devon District Council - Environmental Health Department</b> Council Offices, Knowle, Sidmouth, Devon, EX10 8HL	Telephone: 01395 516551 Fax: 01395 513315 Website: www.eastdevon.gov.uk
4	<b>Environment Agency - Head Office</b> Rio House, Waterside Drive, Aztec West, Almondsbury, Bristol, Avon, BS32 4UD	Telephone: 01454 624400 Fax: 01454 624409
5	<b>Ordnance Survey</b> Adanac Drive, Southampton, Hampshire, SO16 0AS	Telephone: 03456 05 05 05 Email: customerservices@ordnancesurvey.co.uk Website: www.ordnancesurvey.gov.uk
6	<b>Devon County Council</b> County Hall, Topsham Road, Exeter, Devon, EX2 4QD	Telephone: 01392 382000 Fax: 01392 382135 Website: www.devon.gov.uk
7	<b>Natural England</b> County Hall, Spetchley Road, Worcester, WR5 2NP	Telephone: 0300 060 3900 Email: enquiries@naturalengland.org.uk Website: www.naturalengland.org.uk
-	<b>Public Health England - Radon Survey, Centre for Radiation, Chemical and Environmental Hazards</b> Chilton, Didcot, Oxfordshire, OX11 0RQ	Telephone: 01235 822622 Fax: 01235 833891 Email: radon@phe.gov.uk Website: www.ukradon.org
-	<b>Landmark Information Group Limited</b> Imperium, Imperial Way, Reading, Berkshire, RG2 0TD	Telephone: 0844 844 9952 Fax: 0844 844 9951 Email: customerservices@landmarkinfo.co.uk Website: www.landmarkinfo.co.uk

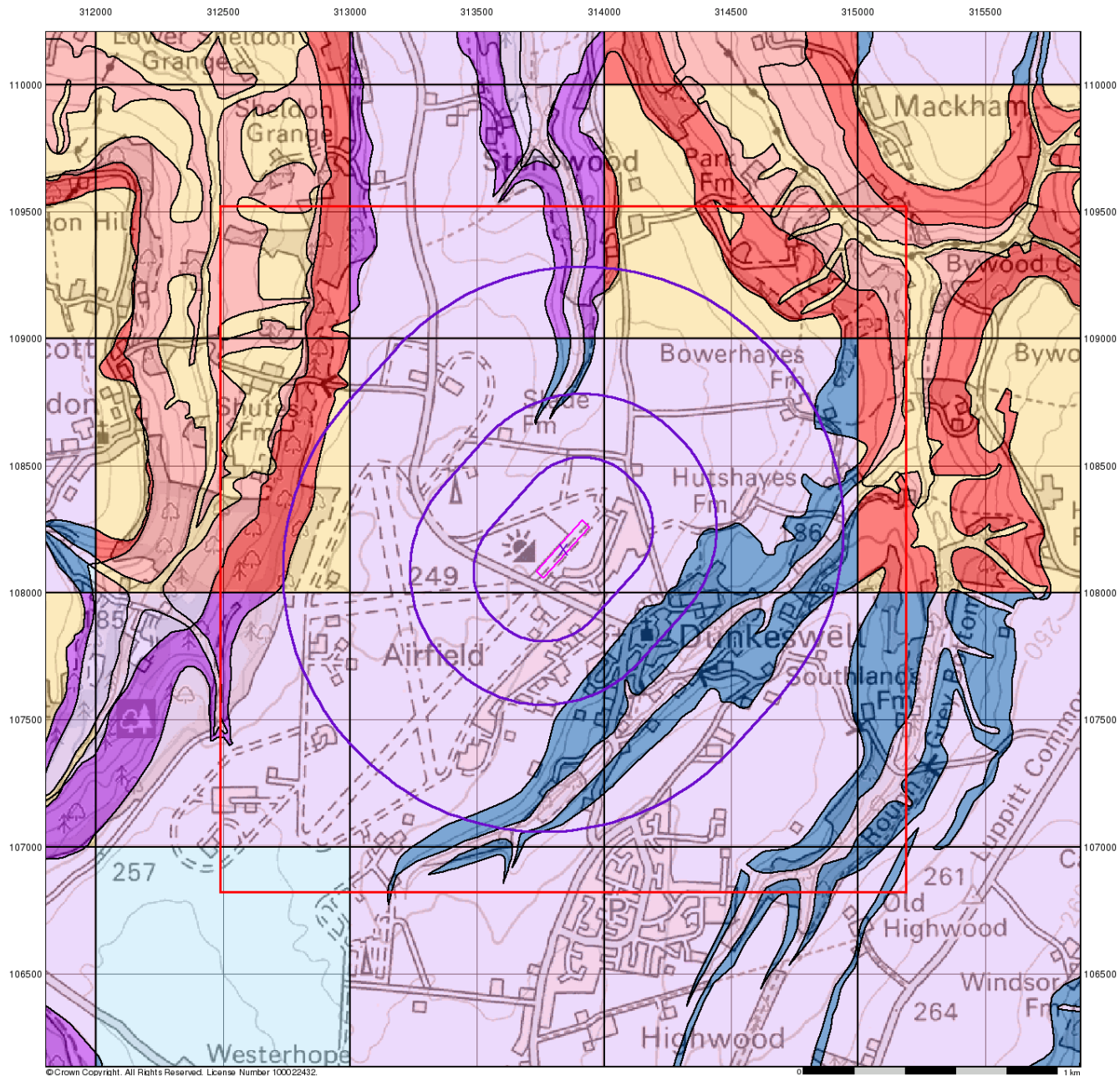
Please note that the Environment Agency / Natural Resources Wales / SEPA have a charging policy in place for enquiries.





## **APPENDIX 4**

### **Aquifer Map**



© Crown Copyright. All Rights Reserved. License Number 100022432.

# Envirocheck®

LANDMARK INFORMATION GROUP®

## Groundwater Vulnerability

### General

- Specified Site
- Specified Buffer(s)
- Bearing Reference Point
- Slice
- Map ID

### Agency and Hydrological

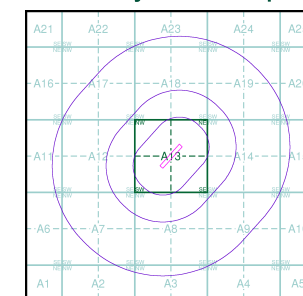
#### Bedrock Aquifers

- High Vulnerability, Principal Aquifer
- High Vulnerability, Secondary Aquifer
- Medium Vulnerability, Principal Aquifer
- Medium Vulnerability, Secondary Aquifer
- Low Vulnerability, Principal Aquifer
- Low Vulnerability, Secondary Aquifer
- Unproductive Aquifer
- Soluble Rock

#### Superficial Aquifers

- High Vulnerability, Principal Aquifer
- High Vulnerability, Secondary Aquifer
- Medium Vulnerability, Principal Aquifer
- Medium Vulnerability, Secondary Aquifer
- Low Vulnerability, Principal Aquifer
- Low Vulnerability, Secondary Aquifer

### Site Sensitivity Context Map - Slice A



### Order Details

Order Number: 278579425\_1\_1  
 Customer Ref: S21-628  
 National Grid Reference: 313840, 108170  
 Slice: A  
 Site Area (Ha): 0.99  
 Search Buffer (m): 1000

### Site Details

Newtec Supply Services, Unit 5, Flightway, Dunkeswell Business Park,  
 DUNKESWELL, EX14 4RD

**Landmark®**  
 INFORMATION GROUP

Tel: 0844 844 9952  
 Fax: 0844 844 9951  
 Web: www.envirocheck.co.uk