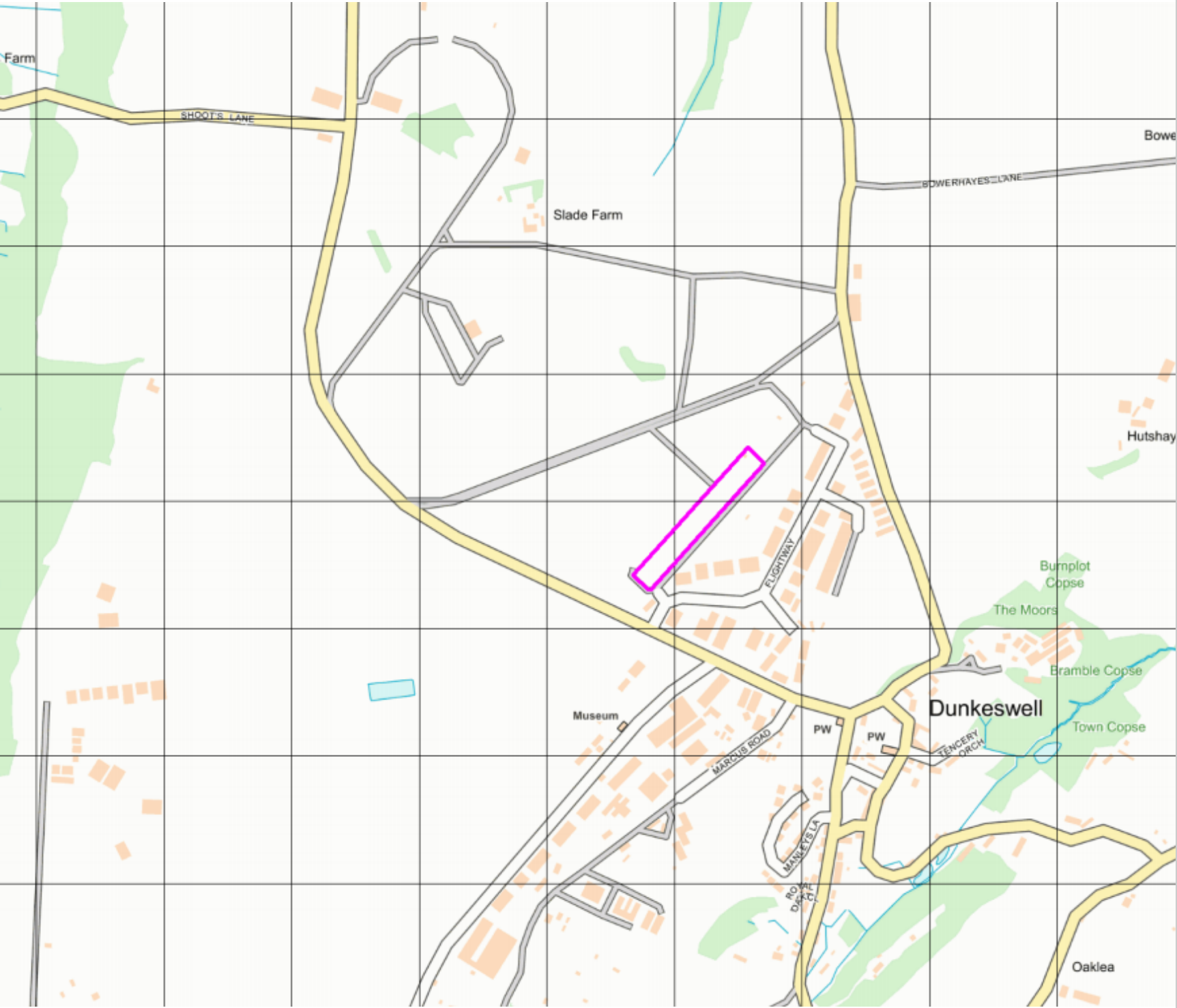


Connetts Farm Compost

**Plan: Site Location Plan
(Wider Area)**

Drawing Ref: S21-628/001



Connetts Farm Compost

Plan: Permit Boundary

**Drawing Ref:
S21-628/002**

Scale 1:500@A4



Connetts Farm Compost

Plan: Habitats

Drawing Ref: S21-628/003

Legend

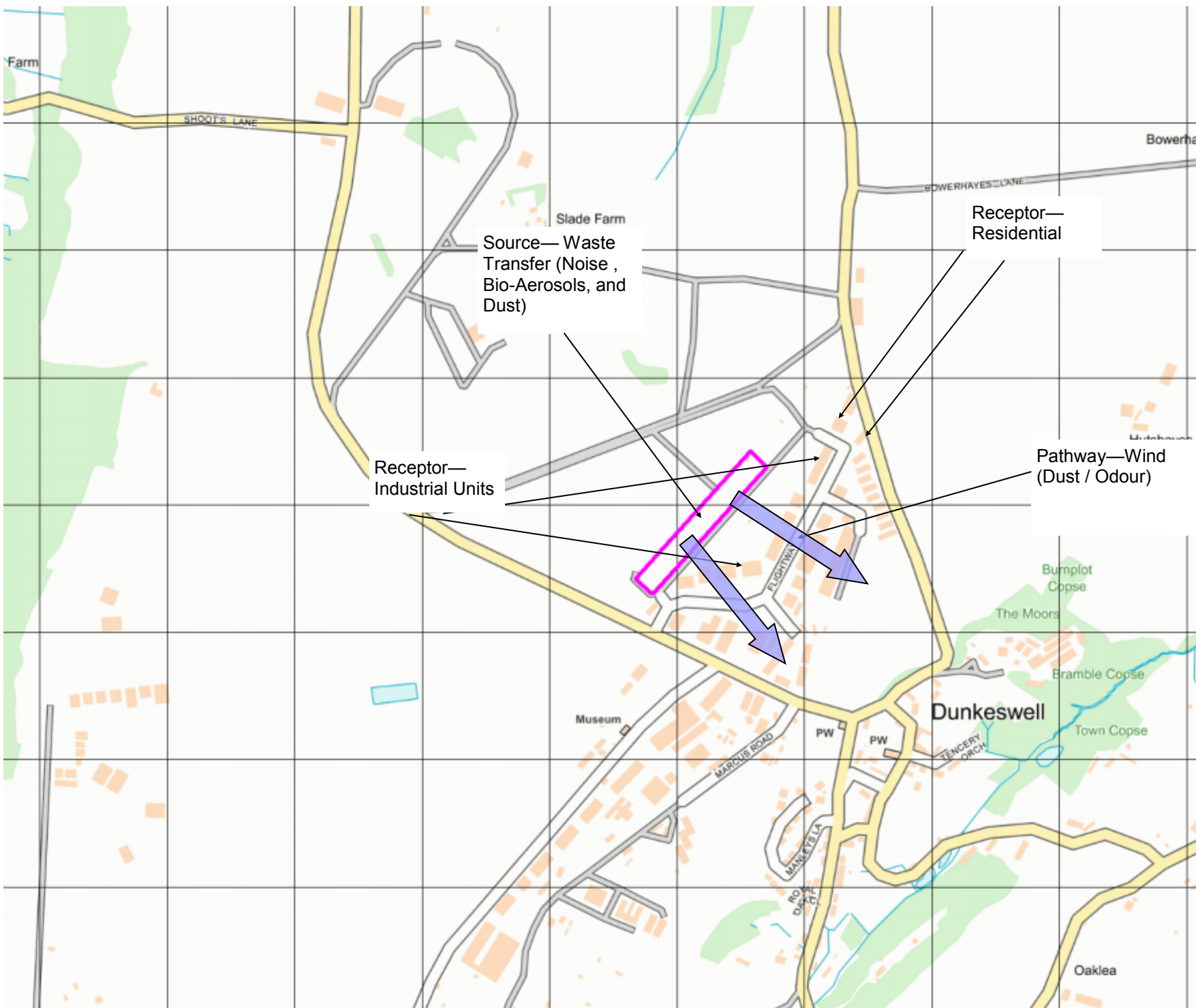
- Priority Habitat Inventory -
Deciduous Woodland
(England)



Connetts Farm Compost

Plan: Source, Pathway, Receptor (500 meter)

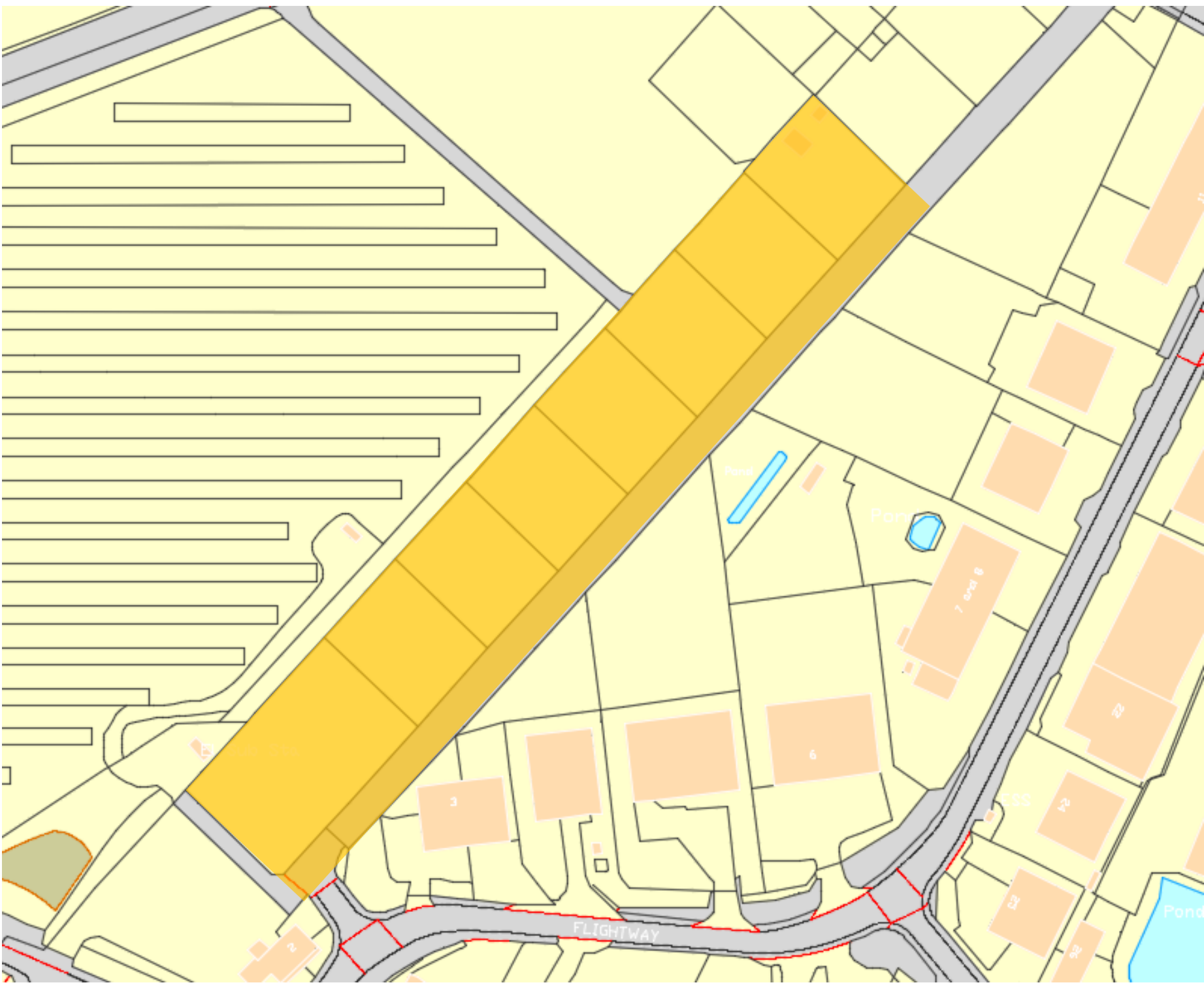
Drawing Ref: S21-628/005



**Connetts Farm
Compost**

Plan: Site Surfaces
Drawing Ref:
S21-628/006

Grey—Building
Orange—Concrete

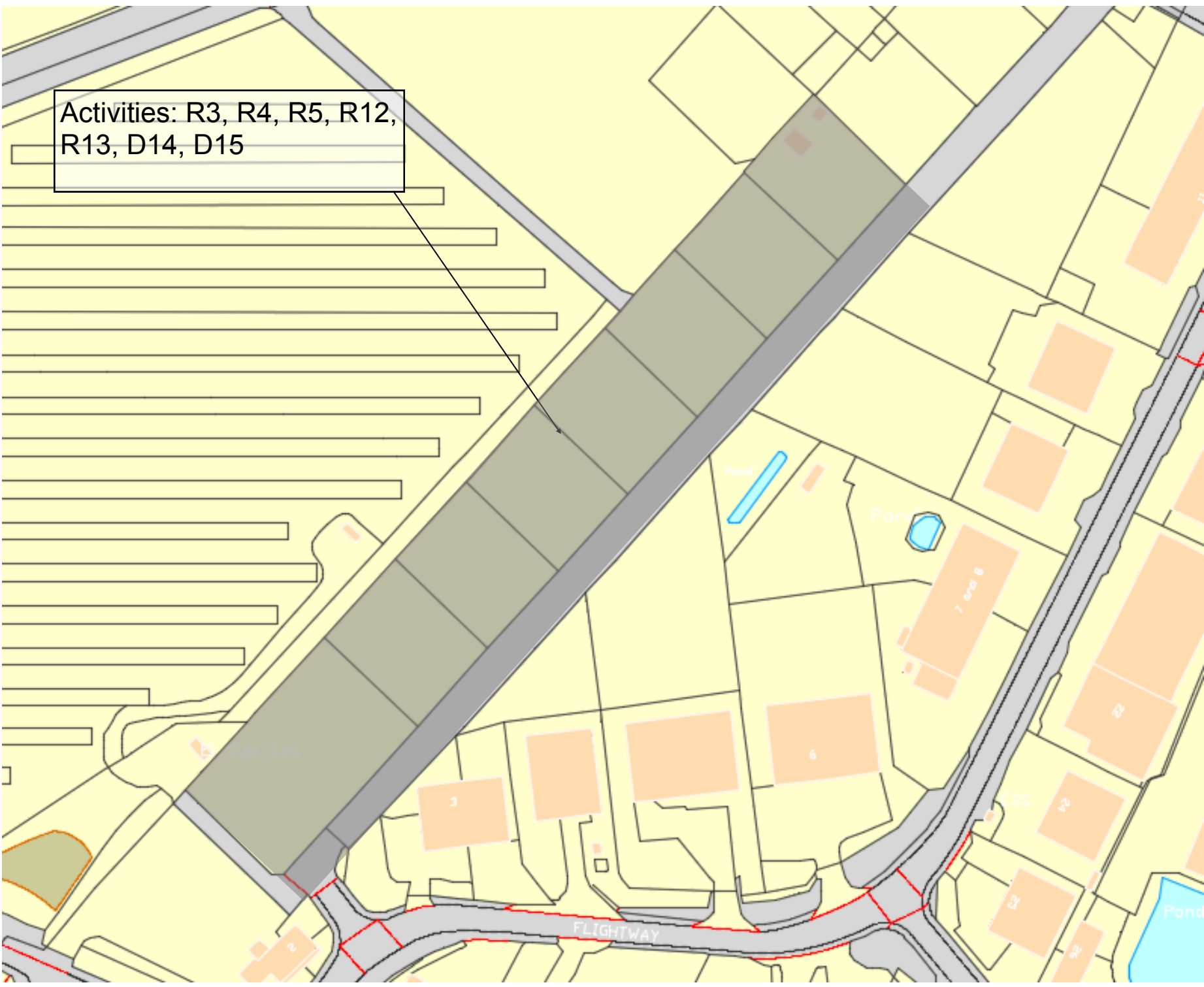


Activities: R3, R4, R5, R12,
R13, D14, D15

**Connetts Farm
Compost**

**Plan: Key Area
Activities (shaded)**

**Drawing Ref:
S21-628/008**



**Connetts Farm
Compost**

Plan: Layout

**Drawing Ref:
S21-628/011**

Note: "Mobile Plant"
Refers to intermittent
use of shredding,
crusher and screener
for treatment of
wastes. This layout
must be adopted to
ensure noise, dust and
bio-aerosol assessment
remain valid.



**Connetts Farm
Compost**

Plan: Drainage

**Drawing Ref:
S21-628/012**

Note: There is no formal site drainage. The concrete is laid flat, and water runs off on to surrounding farm land.

