

© Crown Copyright. All Rights Reserved. License Number 100022492.



### BGS Flood Data (1:50,000)

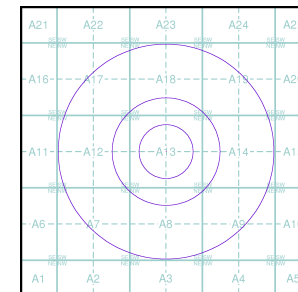
#### General

- Specified Site
- Specified Buffer(s)
- Bearing Reference Point
- Slice
- Map ID

#### BGS Geological Indicators of Flooding

- Coastal
- Inland
- Bodies of Water

### BGS Flood Data Map - Slice A



#### Order Details

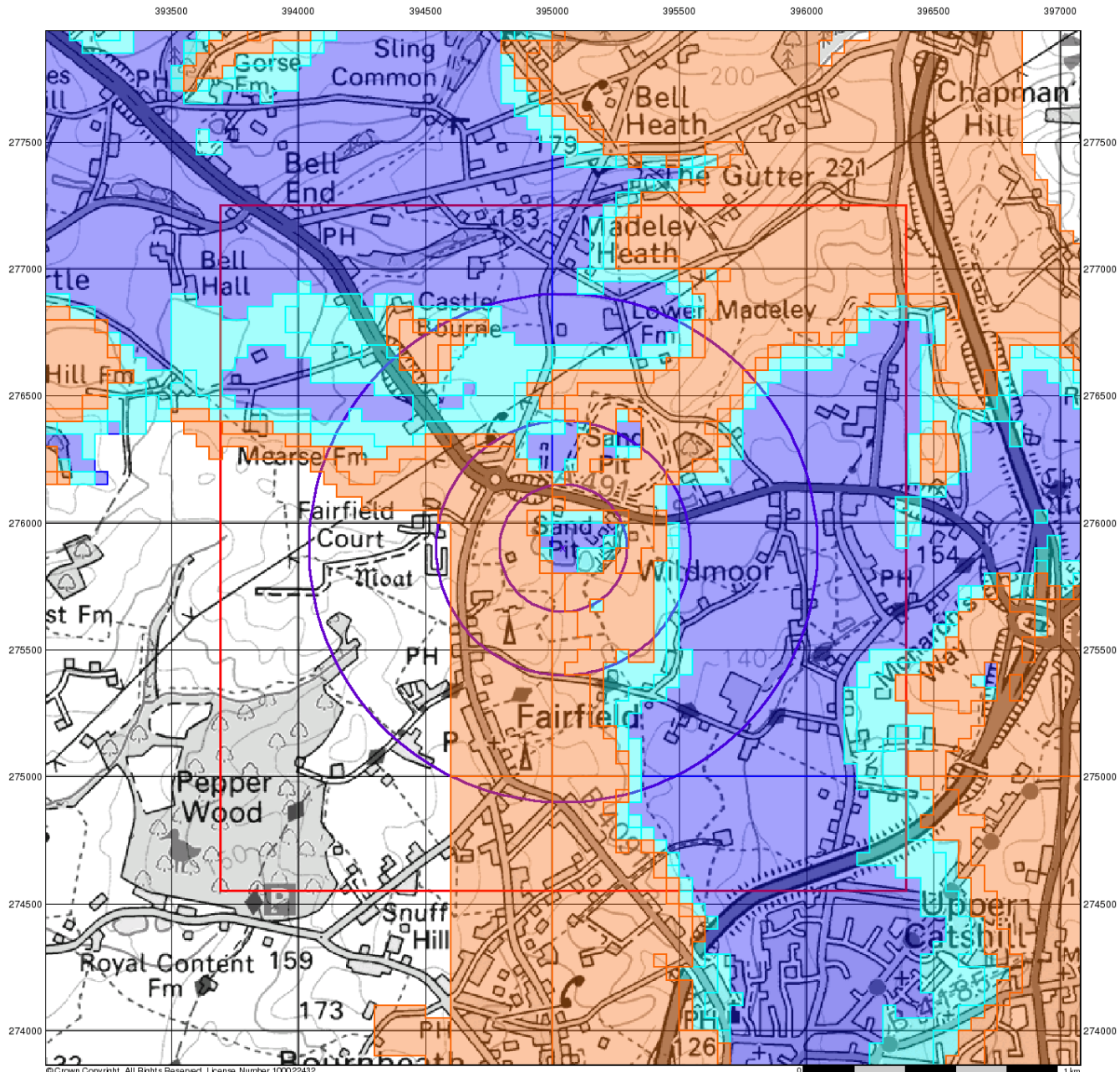
Order Number: 92857111\_1\_1  
 Customer Ref: ARMWQ/1/2016  
 National Grid Reference: 395040, 275900  
 Slice: A  
 Site Area (Ha): 0.01  
 Search Buffer (m): 1000

#### Site Details

Allied Wastes, Cinetic Quarries, Sandy Lane, Wildmoor, BROMSGROVE, Worcestershire, B61 0QR



Tel: 0844 844 9952  
 Fax: 0844 844 9951  
 Web: www.envirocheck.co.uk



© Crown Copyright. All Rights Reserved. License Number 100022492.



## BGS Flood Data (1:50,000)

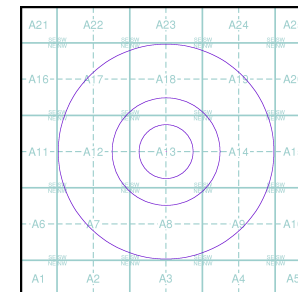
### General

- ◇ Specified Site
- Specified Buffer(s)
- ✕ Bearing Reference Point
- Slice
- B Map ID

### BGS Groundwater Flooding Susceptibility

- Potential for Groundwater Flooding to Occur at Surface
- Potential for Groundwater Flooding of Property Situated Below Ground Level
- Limited Potential for Groundwater Flooding to Occur

### BGS Flood Data Map - Slice A



### Order Details

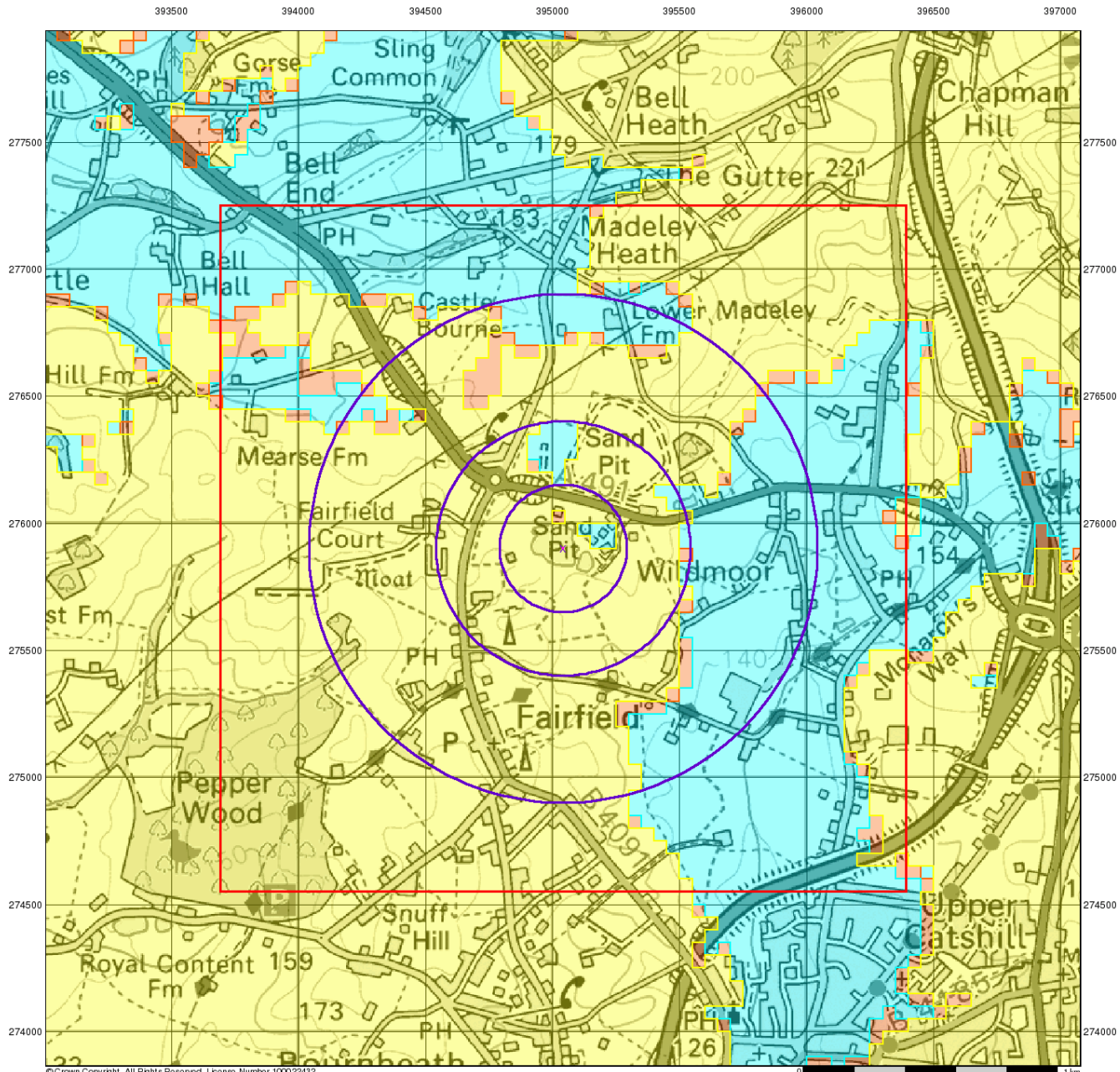
Order Number: 92857111\_1\_1  
 Customer Ref: ARMWQ/1/2016  
 National Grid Reference: 395040, 275900  
 Slice: A  
 Site Area (Ha): 0.01  
 Search Buffer (m): 1000

### Site Details

Allied Wastes, Cinetic Quarries, Sandy Lane, Wildmoor, BROMSGROVE, Worcestershire, B61 0QR



Tel: 0844 844 9952  
 Fax: 0844 844 9951  
 Web: www.envirocheck.co.uk



© Crown Copyright. All Rights Reserved. License Number 100022432



### ESI Groundwater Flood Map (1:50,000)

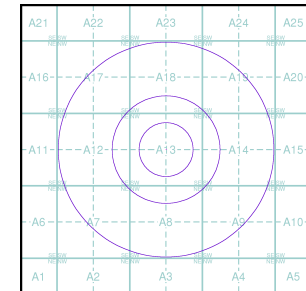
#### General

- Specified Site
- Specified Buffer(s)
- Bearing Reference Point
- Slice

#### ESI Groundwater Flooding Risk

- High Risk
- Moderate Risk
- Low Risk
- Negligible Risk

### ESI Groundwater Flood Map - Slice A



#### Order Details

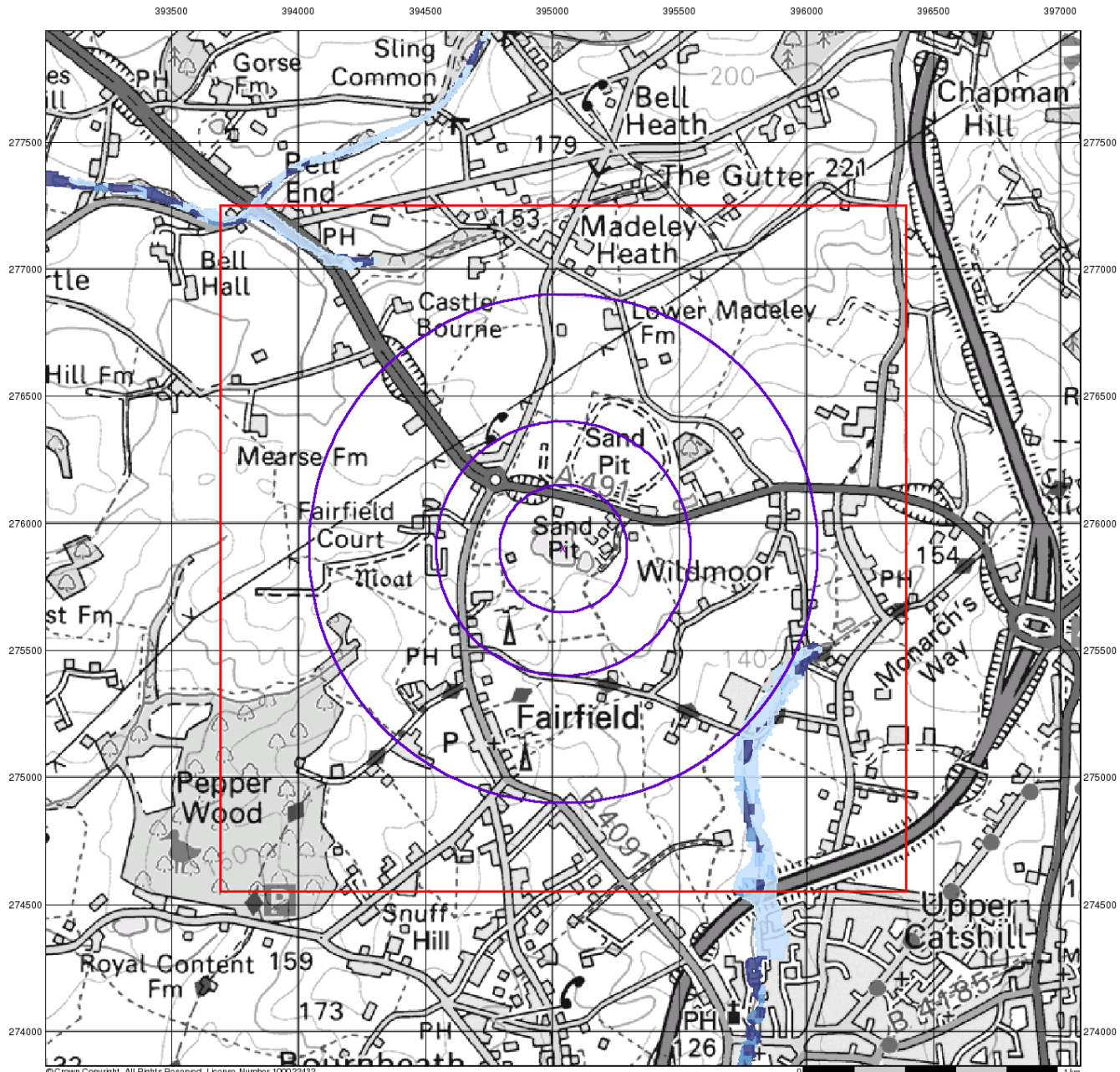
Order Number: 92857111\_1\_1  
 Customer Ref: ARMWQ/1/2016  
 National Grid Reference: 395040, 275900  
 Slice: A  
 Site Area (Ha): 0.01  
 Search Buffer (m): 1000

#### Site Details

Allied Wastes, Cinetic Quarries, Sandy Lane, Wildmoor, BROMSGROVE, Worcestershire, B61 0QR



Tel: 0844 844 9952  
 Fax: 0844 844 9951  
 Web: www.envirocheck.co.uk



© Crown Copyright. All Rights Reserved. License Number 100022432.



## EA/NRW RoFRS Data (1:50,000)

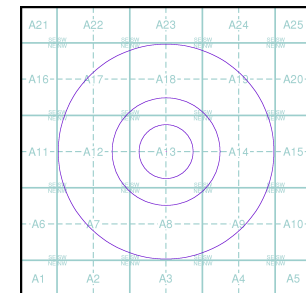
### General

- ◇ Specified Site
- Specified Buffer(s)
- ✕ Bearing Reference Point
- Slice
- Map ID

### Risk of Flooding from Rivers and Sea (RoFRS)

- High Risk
- Medium Risk
- Low Risk
- Very Low Risk

### EA/NRW RoFRS Data Map - Slice A



### Order Details

Order Number: 92857111\_1\_1  
 Customer Ref: ARMWQ/1/2016  
 National Grid Reference: 395040, 275900  
 Slice: A  
 Site Area (Ha): 0.01  
 Search Buffer (m): 1000

### Site Details

Allied Wastes, Cinetic Quarries, Sandy Lane, Wildmoor, BROMSGROVE, Worcestershire, B61 0QR



Tel: 0844 844 9952  
 Fax: 0844 844 9951  
 Web: www.envirocheck.co.uk