











Drawing Title: Potential Dust Receptor Plan

- Key:
-  Permit boundary
 -  R1 Receptor. ID relates to Table DEMP1 in Doc ref 430/1_DEMP.

- Wind Rose Key**
-  Calm: 0 - 0.7 mph
 -  Light: 0.7 - 7.8 mph
 -  Gentle: 7.8 - 12.3 mph
 -  Moderate: 12.3 - 17.9 mph
 -  Fresh: 17.9 - 24.2 mph
 -  Strong: 24.2 - 31.3 mph
 -  Near Gale: 31.3 - 38.5 mph
 -  Gale: 38.5 - 46.5 mph

Notes: Base Map from Open Street Map
Wind Rose from wind.willyweather.co.uk

Drawn by:	JG
Checked by:	
Approved by:	

The Mineral Planning Group Ltd.
The Rowan Suite
Oakdene House
Cottlingley Business Park
Bingley, West Yorkshire
BD16 1PE
Tel: 01274 884599
headoffice@mpgyorks.co.uk
www.mpgyorks.co.uk



Scale:
1:6,000 @ A3

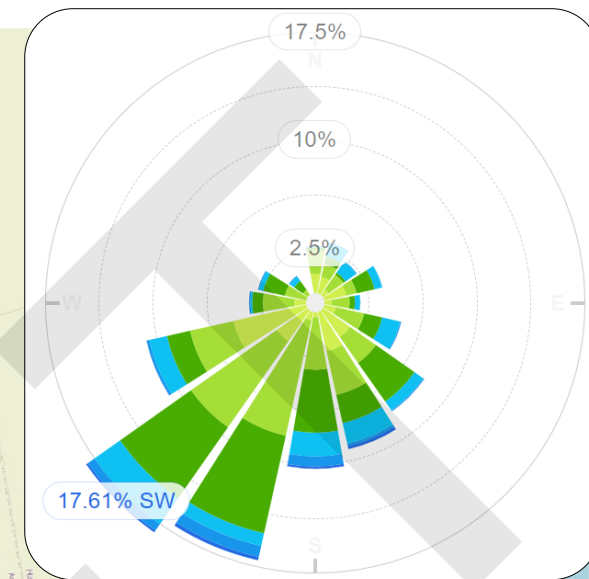
Client:
Prestige Aggregates Ltd.

Site:
Armthorpe

Drawing Number: 430/1 - DEMP_1	Rev: 1.0
-----------------------------------	-------------

Date:
06/09/2024

200m



Drawing Title: Potential External Dust Sources

- Key:
- Permit boundary
 - ES1 External Source. ID relates to Table DEMP2 in Doc ref 430/1_DEMP.

- Wind Rose Key**
- Calm: 0 - 0.7 mph
 - Light: 0.7 - 7.8 mph
 - Gentle: 7.8 - 12.3 mph
 - Moderate: 12.3 - 17.9 mph
 - Fresh: 17.9 - 24.2 mph
 - Strong: 24.2 - 31.3 mph
 - Near Gale: 31.3 - 38.5 mph
 - Gale: 38.5 - 46.5 mph

Notes: Base Map from Open Street Map
Wind Rose from wind.willyweather.co.uk

Drawn by:	JG
Checked by:	
Approved by:	

The Mineral Planning Group Ltd.
The Rowan Suite
Oakdene House
Cottingley Business Park
Bingley, West Yorkshire
BD16 1PE
Tel: 01274 884599
headoffice@mpgyorks.co.uk
www.mpgyorks.co.uk



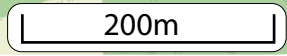
Scale:
1:6,000 @ A3

Client:
Prestige Aggregates Ltd.




Site:
Armthorpe

Drawing Number: 430/1 - DEMP_2	Rev: 1.0
-----------------------------------	-------------

Date:
06/09/2024



Drawing Title:
Site Layout Plan

- Key:
-  Permit boundary
 -  Visual monitoring location
 -  Direction of visual observation

Notes:

Drawn by:	MS / JG
Checked by:	
Approved by:	

The Mineral Planning Group Ltd.
The Rowan Suite
Oakdene House
Cottingley Business Park
Bingley, West Yorkshire
BD16 1PE
Tel: 01274 884599
headoffice@mpgyorks.co.uk
www.mpgyorks.co.uk



Scale:
1:1,000 @ A3

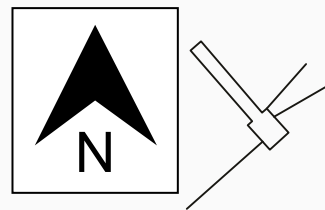
Client:
Prestige Aggregates Ltd.

Site:
Armthorpe

Drawing Number:
430/1 - DEMP 3

Rev:
1.0

Date:
10/09/2024



Site office, workshop and welfare facilities are off-site (>100m north)

Site entrance

Weighbridge office includes spill kit

Block storage area

10,000 litre fuel tank (location represented schematically)

Quarantine bays (60 tonnes per bay)

Glass tipping and inspection bay

Weighbridge and weighbridge office

Main production areas

Waste metal skip (location represented schematically)

Waste paper / plastics skip (location represented schematically)

Glass production area

Inert Waste bay

Finished glass sand bay

Raw glass material bays (waste)

2,500 litre fuel tank (location represented schematically)

Cement bag storage

Impermeable surface across site

Quarantine Area

Drain

50m

