



Legend

- Planning Boundary
- Environmental Permit Boundary
- New PFA Cell Boundary

Name and Address of Operator

Thorpe Marsh Green Energy Hub Limited
 20 St. James's Street, 7th Floor, London,
 England, SW1A 1ES

Figure Title
 Site Layout

Project Name
 Thorpe Marsh Landfill
 (EPR/CP3091SC/V002)

Project No./Filey ID
 1620016237 / REH2023N03018

Date	Figure No.	Revision
May 2024	2	1.0
Prepared By	Scale	
PJH	1:10,000 @A4	

Client
**Thorpe Marsh Green
 Energy Hub Limited**






Legend

- Environmental Permit Boundary
- Surveyed Contour (m AOD)

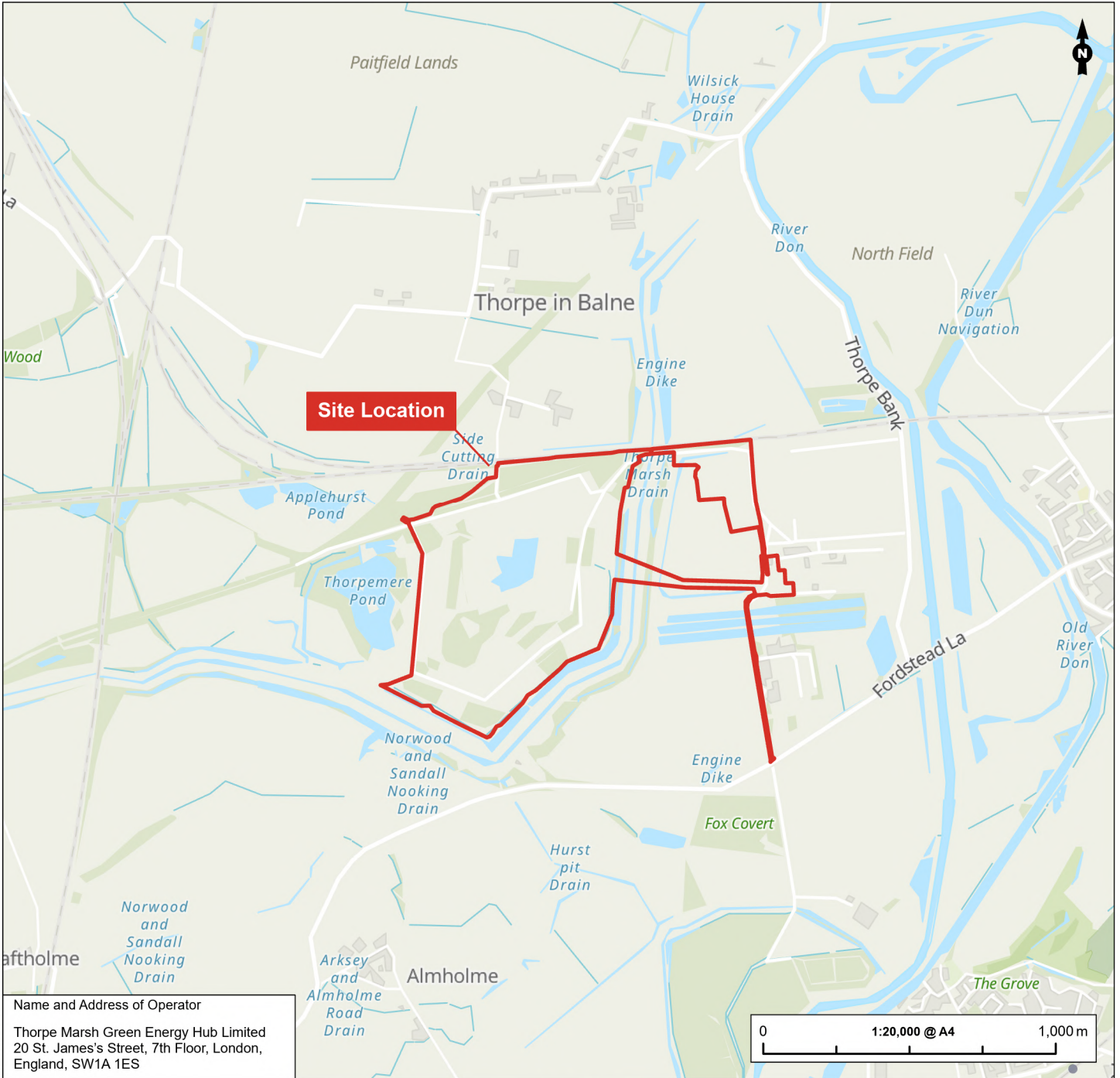
Surface Elevation (m AOD)

26


-2

Name and Address of Operator		
Thorpe Marsh Green Energy Hub Limited 20 St. James's Street, 7th Floor, London, England, SW1A 1ES		
Figure Title		
Ground Elevation		
Project Name		
Thorpe Marsh Landfill (EPR/CP3091SC/V002)		
Project No./Filey ID		
1620016237 / REH2023N03018		
Date	Figure No.	Revision
May 2024	3	1.0
Prepared By	Scale	
PH	1:5,000 @A3	
Client	Thorpe Marsh Green Energy Hub Limited	
		

1620016237-RAM-MA-SS-000003_Fig3Topography_01.pagx



Name and Address of Operator
 Thorpe Marsh Green Energy Hub Limited
 20 St. James's Street, 7th Floor, London,
 England, SW1A 1ES

	Figure Title Site Location	Project Name Thorpe Marsh Landfill (EPR/CP3091SC/V002)	Date May 2024	
	Client Thorpe Marsh Green Energy Hub Limited	Project No./Filey ID 1620016237 / REH2023N03018	Prepared By PJH	Figure No. 1
			Scale As Shown	Revision 1.0