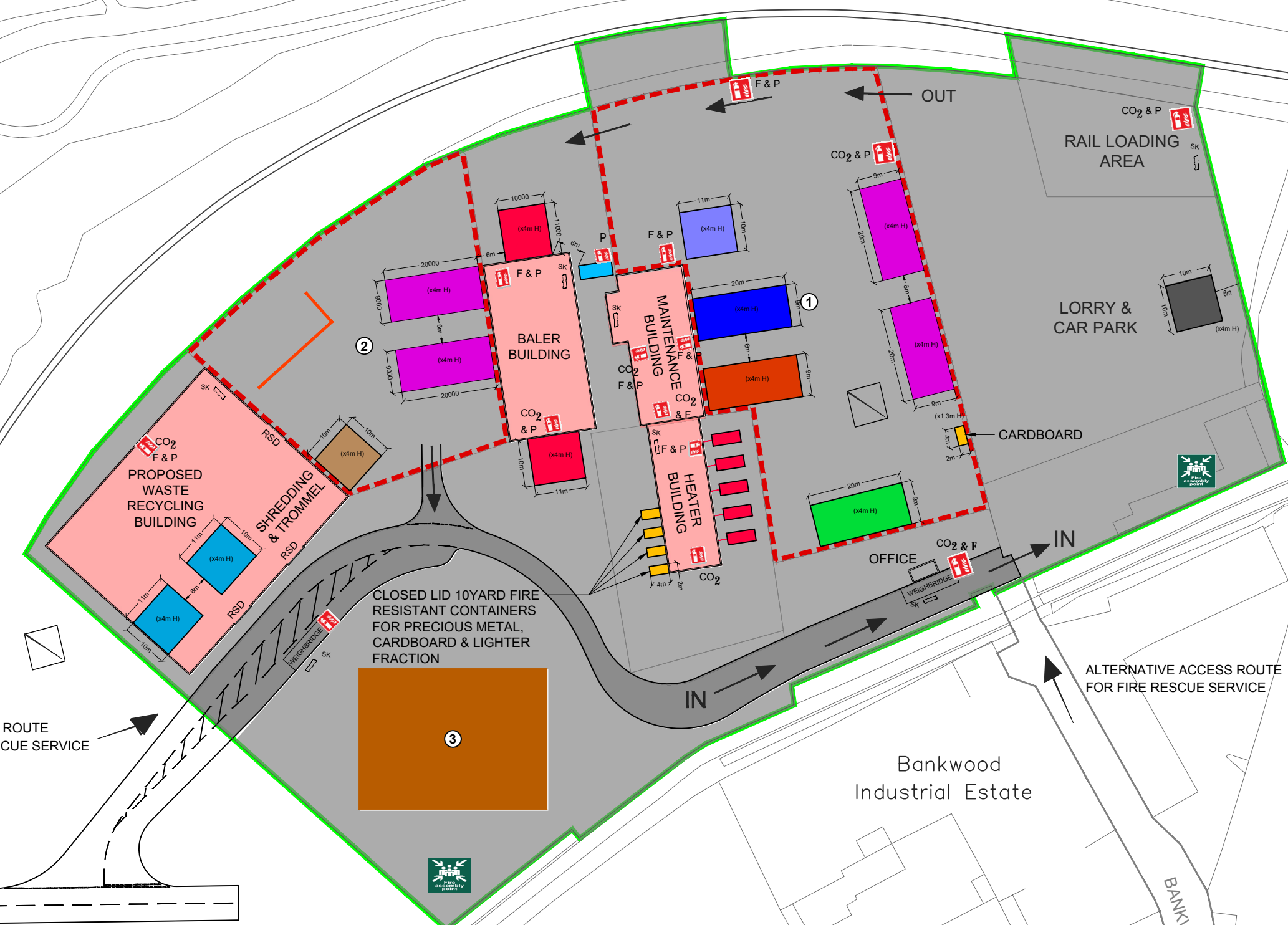
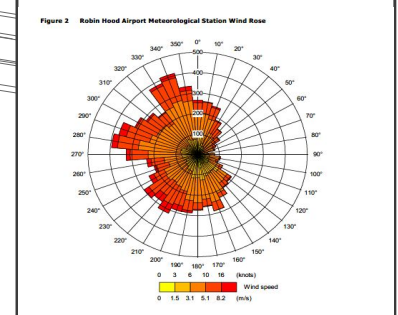




River Torne



- LEGEND**
- ENVIRONMENTAL PERMIT BOUNDARY
  - APPROXIMATE EXTENT OF PROPOSED WASTE PROCESSING AREA
  - APPROXIMATE LOCATION OF NOISE ATTENUATION BLOCK WALL
  - APPROXIMATE EXTENT OF PROPOSED CONCRETE HARDSTANDING
  - BUILDINGS
  - ROADS
  - DIESEL TANK
  - 10 YARD SKIP
  - SRF DRYING CONTAINERS
  - PLASTIC STORAGE AREA
  - METAL STORAGE
  - BALED METAL STORAGE
  - WOOD STORAGE
  - PART PROCESSED WASTE
  - UNPROCESSED WASTE
  - COMPOST LIKE OUTPUT STORAGE
  - SOIL AGGREGATE STORAGE
  - QUARANTINE AREA
  - ① WASTE PROCESSING AREA 1
  - ② WASTE PROCESSING AREA 2
  - ③ APPROXIMATE EXTENT OF AGGREGATE & SOIL (SUBJECT TO CHANGE DEPENDING ON OPERATIONAL NEEDS)
  - SK SKILL KIT (BOOMS, DRAIN MATS, ABSORBENT PADS)
  - FIRE EXTINGUISHER
  - FIRE ASSEMBLY POINT
  - APPROX LOCATION OF ELECTRICITY PYLON



Rev	Date	Details	Chkd

**ECL** Environmental Compliance Ltd.  
 Unit G1, The Willowford,  
 Treforest Industrial Estate,  
 Main Avenue, Pontypridd, CF37 5YL  
 Tel: 01443 841760 Email: info@ecl.world  
 Fax: 01443 841761 Web: www.envirocompli.com

Client  
**attero**  
 recycling ltd.


Date	Scale	Drawn	Checked	Approved
15/10/2018	1:1000 @ A3	GTB	SJ	SB

Drawing Status  
**ISSUED**

Project Title  
 ENVIRONMENTAL PERMIT VARIATION APPLICATION  
 BANKWOOD LANE WASTE PROCESSING  
 AND TREATMENT CENTRE  
 BANKWOOD LANE INDUSTRIAL ESTATE  
 ROSSINGTON, DONCASTER. DN11 0PS

Drawing Title  
 FIRE PREVENTION PLAN

Drawing Number	ECL.041.01.01-04	Rev	-
----------------	------------------	-----	---



MAIN ACCESS ROUTE FOR FIRE RESCUE SERVICE

ALTERNATIVE ACCESS ROUTE FOR FIRE RESCUE SERVICE

Bankwood Industrial Estate

BANKWOOD LANE