

## Yorkshire

Published 1946 - 1948

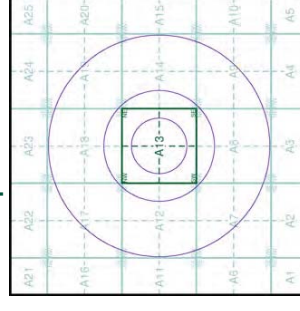
Source map scale - 1:10,560

The historical maps shown were reproduced from maps predominantly held at the Ordnance Survey (OS) archives in England and Scotland in the 1940's. In 1854 the OS adopted the Transverse Mercator Projection. The published maps were used to update the 1:10,560 maps. The published date is therefore the date of the original survey, not the date of publication. Before 1938, all OS maps were based on the Cassini Projection, with independent surveys of a single county or group of counties, giving rise to significant inaccuracies in outlying areas. In the late 1940's, a Provisional Edition was produced, which updated the 1:10,560 mapping from a number of sources. The maps appear 'unfinished' - with all military camps and other strategic sites removed. These maps were initially overprinted with the National Grid. In 1970, the first 1:10,000 maps were produced using the Transverse Mercator Projection. The revision process continued until recently, with new editions appearing every 10 years or so for urban areas.

### Map Name(s) and Date(s)

276SE	277SW
1948	1948
1:10,560	1:10,560
284NE	285NW
1948	1948
1:10,560	1:10,560

### Historical Map - Slice A

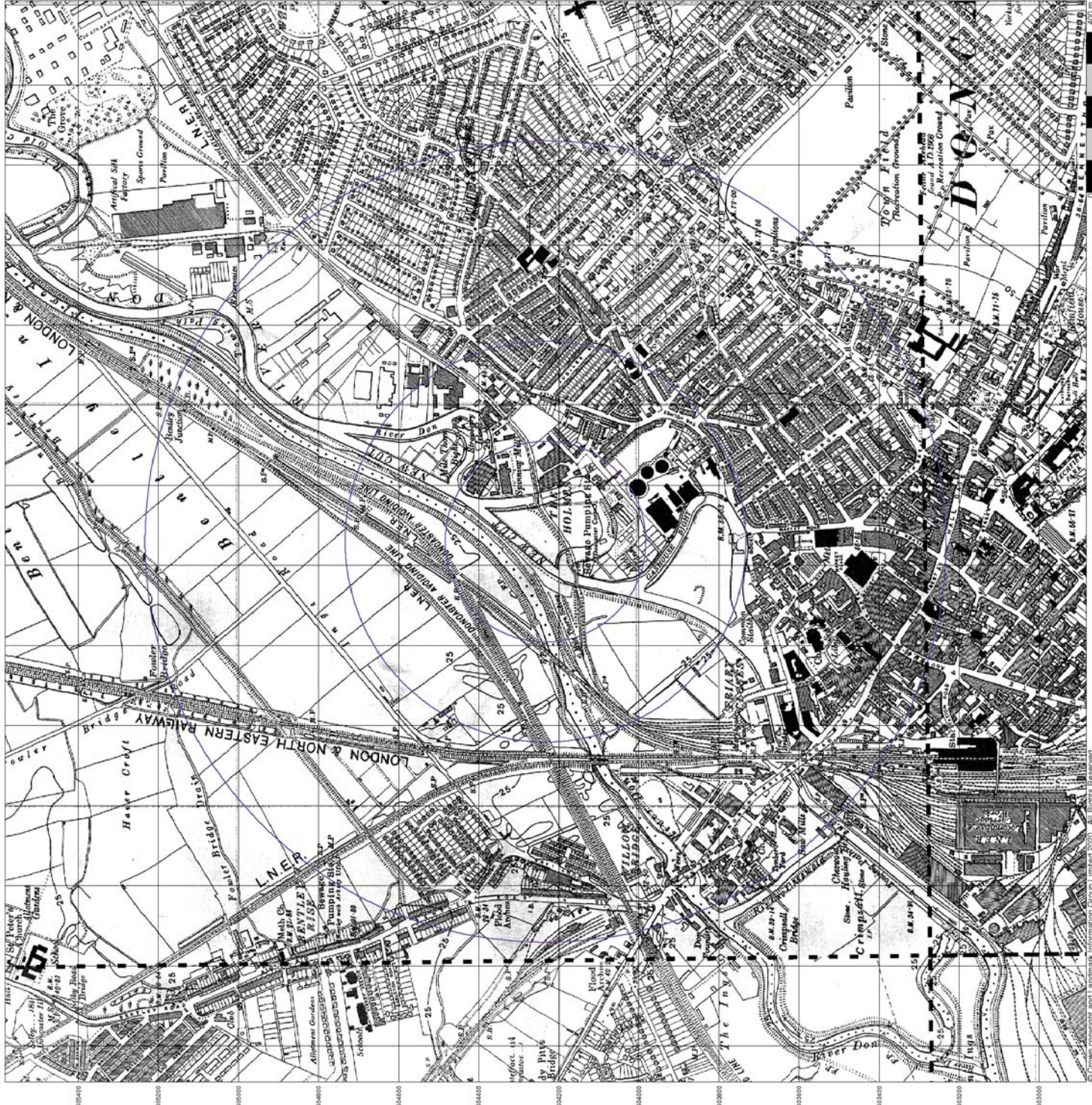


### Order Details

Order Number: 242475436\_1\_1  
 Customer Ref: 203162  
 National Grid Reference: 457660, 404230  
 Slice: A  
 Site Area (Ha): 0.01  
 Search Buffer (m): 1000

### Site Details

Saica Natur, Wharf Road, Wheatley, DONCASTER, DN1 2ST



© Crown copyright and Landmark Information Group Limited 2020. All Rights Reserved.

## Ordnance Survey Plan

Published 1955 - 1956

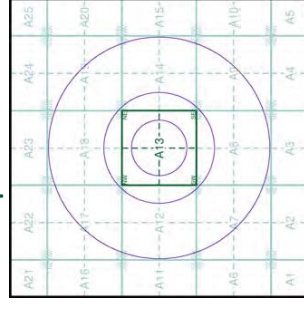
Source map scale - 1:10,000

The historical maps shown were reproduced from maps predominantly held at the Ordnance Survey offices in England, Wales and Scotland in the 1940's. In 1854 the Ordnance Survey was established. The first maps were produced in 1860 and were used to update the 1:10,560 maps. The published date is the date the map was first published, not the date the survey was conducted. Before 1938, all OS maps were based on the Cassini Projection, with independent surveys of a single county or group of counties, giving rise to significant inaccuracies in outlying areas. In the late 1940's, a Provisional Edition was produced, which updated the 1:10,560 mapping from a number of sources. The maps appear 'unfinished', with all military camps and other strategic sites removed. These maps were initially overprinted with the National Grid. In 1970, the first 1:10,000 maps were produced using the Transverse Mercator Projection. The revision process continued until recently, with new editions appearing every 10 years or so for urban areas.

### Map Name(s) and Date(s)

- SE50NE  
1955  
1:10,560
- SE50SE  
1956  
1:10,560

### Historical Map - Slice A

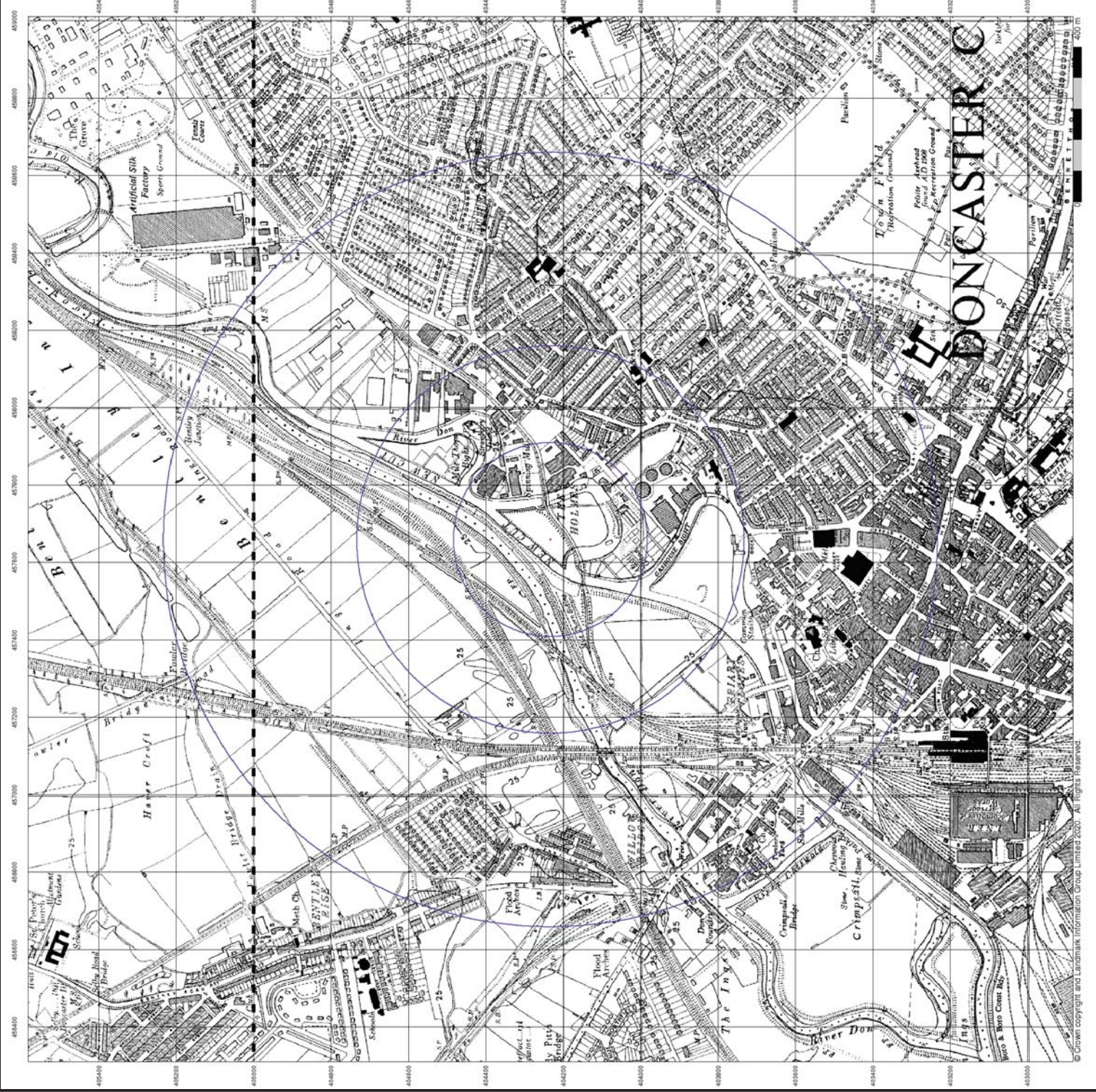


### Order Details

Order Number: 242475436\_1\_1  
 Customer Ref: 203162  
 National Grid Reference: 457660, 404230  
 Slice: A  
 Site Area (Ha): 0.01  
 Search Buffer (m): 1000

### Site Details

Saica Natur, Wharf Road, Wheatley, DONCASTER, DN1 2ST



© Crown copyright and Landmark Information Group Limited 2020. All Rights Reserved.

## Ordnance Survey Plan Published 1966

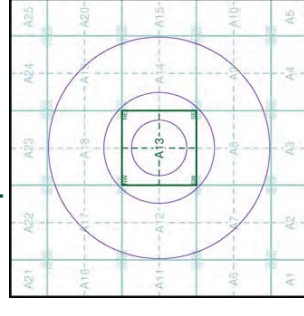
Source map scale - 1:10,000

The historical maps shown were reproduced from maps predominantly held at a 1:25,000 scale for England, Wales and Scotland in the 1940's. In 1954 the maps were updated to a 1:10,000 scale. The published date is therefore often some years later than the surveyed date. Before 1938, all OS maps were based on the Cassini Projection, with independent surveys in outlying county or group of counties, giving rise to significant inaccuracies in outlying areas. In the late 1940's, a Provisional Edition was produced, which updated the 1:10,000 mapping from a number of sources. The maps appear unfinished - with all military camps and other strategic sites removed. These maps were initially overprinted with the National Grid. In 1970, the first 1:10,000 maps were produced using the Transverse Mercator Projection. The revision process continued until recently, with new editions appearing every 10 years or so for urban areas.

### Map Name(s) and Date(s)

- SE50NE  
1966  
1:10,560
- SE50SE  
1966  
1:10,560

### Historical Map - Slice A



### Order Details

Order Number: 242475436\_1\_1  
 Customer Ref: 203162  
 National Grid Reference: 457660, 404230  
 Slice: A  
 Site Area (Ha): 0.01  
 Search Buffer (m): 1000

### Site Details

Saica Natur, Wharf Road, Wheatley, DONCASTER, DN1 2ST

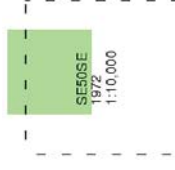


**Ordnance Survey Plan  
Published 1972**

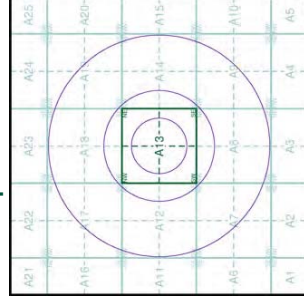
**Source map scale - 1:10,000**

The historical maps shown were reproduced from maps predominantly held at the Ordnance Survey, which were adopted for England, Wales and Scotland in the 1840's. In 1854 the OS maps were updated to the 1:10,000 scale. The maps published here are used to update the 1:10,000 maps. The published date is the date of the original survey, not the date of publication. Before 1938, all OS maps were based on the Cassini Projection, with independent surveys of a single county or group of counties, giving rise to significant inaccuracies in outlying areas. In the late 1940's, a Provisional Edition was produced, which updated the 1:10,000 mapping from a number of sources. The maps appear 'unfinished' - with all military camps and other strategic sites removed. These maps were initially overprinted with the National Grid. In 1970, the first 1:10,000 maps were produced using the Transverse Mercator Projection. The revision process continued until recently, with new editions appearing every 10 years or so for urban areas.

**Map Name(s) and Date(s)**



**Historical Map - Slice A**

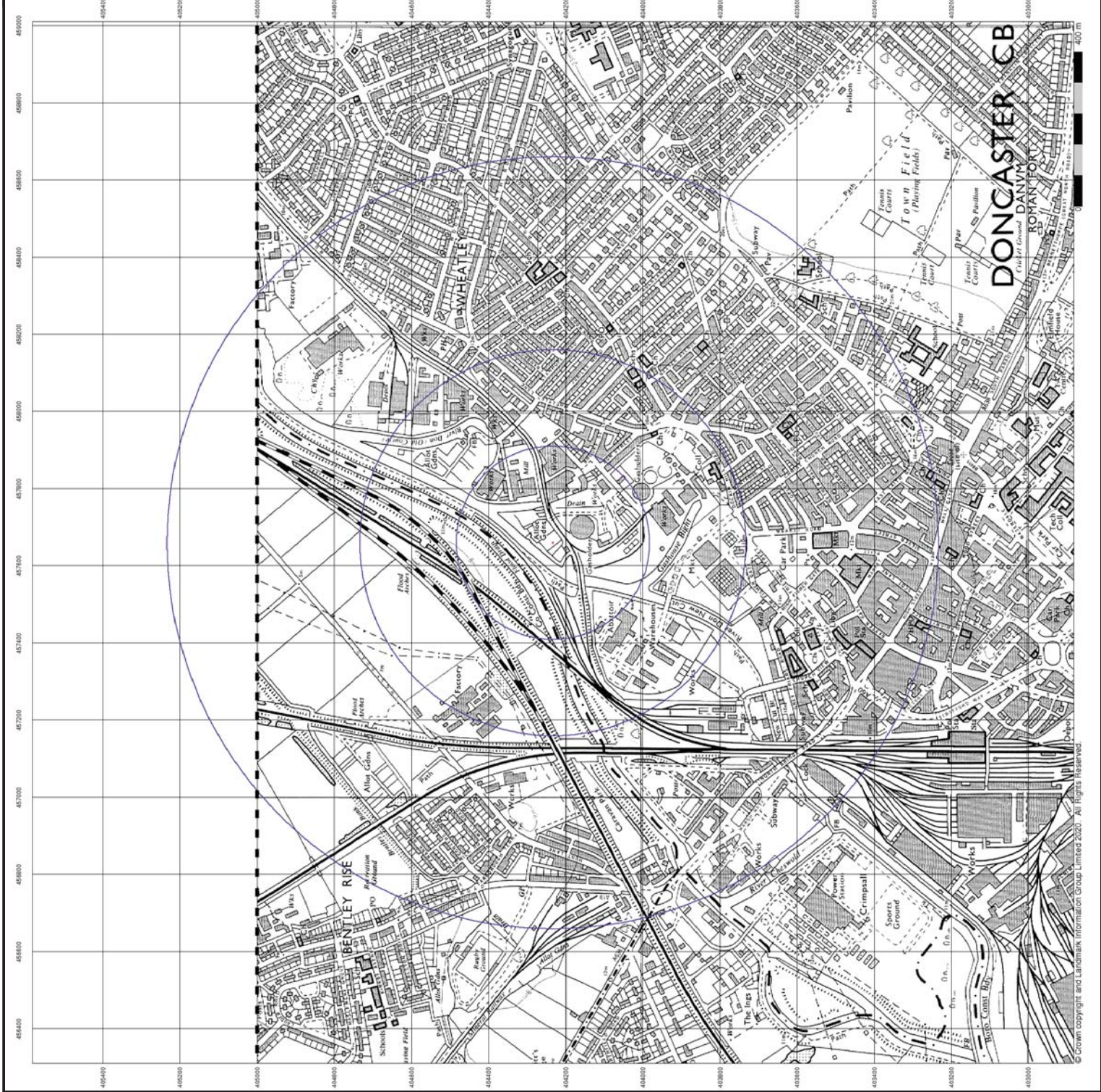


**Order Details**

Order Number: 242475436\_1\_1  
Customer Ref: 203162  
National Grid Reference: 457660, 404230  
Slice: A  
Site Area (Ha): 0.01  
Search Buffer (m): 1000

**Site Details**

Saica Natur, Wharf Road, Wheatley, DONCASTER, DN1 2ST



© Crown copyright and Landmark Information Group Limited 2020. All Rights Reserved.

## Doncaster

### Published 1976

### Source map scale - 1:10,000

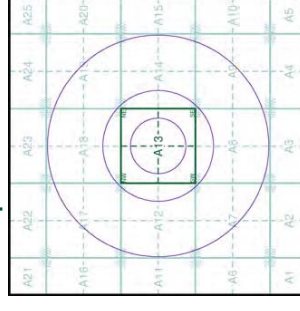
These maps were produced by the Russian military during the Cold War between 1950 and 1997, at scales of 1:25,000 and 1:50,000 throughout the U.K. They show detailed land use, with colour-coded areas for developed areas, and non-developed areas. Buildings are coloured black and important buildings uses (such as hospitals, post offices, factories etc.) are numbered, with a numbered key describing their use.

They were produced by the Russians for the benefit of navigation, as well as strategic military sites and transport hubs, for use if they were to have invaded the U.K. The detailed information provided indicates that the areas were surveyed using land-based personnel, on the ground, in the cities that are mapped.

### Map Name(s) and Date(s)

- SE50NE 1976 1:10,000
- SE50SE 1976 1:10,000

### Russian Map - Slice A



### Order Details

Order Number: 242475436\_1\_1  
 Customer Ref: 203162  
 National Grid Reference: 457660, 404230  
 Slice: A  
 Site Area (Ha): 0.01  
 Search Buffer (m): 1000

### Site Details

Saica Natur, Wharf Road, Wheatley, DONCASTER, DN1 2ST



## Ordnance Survey Plan

Published 1980 - 1984

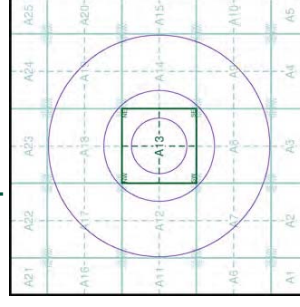
Source map scale - 1:10,000

The historical maps shown were reproduced from maps predominantly held at a 1:25,000 scale for England, Wales and Scotland in the 1940's. In 1954 the Ordnance Survey published the first 1:10,000 scale maps. These were used to update the 1:10,000 maps. The published date is the date the map was first published, not the date the data was collected. Therefore, some maps may be older than the published date. Before 1938, all OS maps were based on the Cassini Projection, with independent surveys of a single county or group of counties, giving rise to significant inaccuracies in outlying areas. In the late 1940's, a Provisional Edition was produced, which updated the 1:10,000 mapping from a number of sources. The maps appear 'unfinished' - with all military camps and other strategic sites removed. These maps were initially overlaid with the National Grid. In 1970, the first 1:10,000 maps were produced using the Transverse Mercator Projection. The revision process continued until recently, with new editions appearing every 10 years or so for urban areas.

### Map Name(s) and Date(s)

- SE50NE  
1980  
1:10,000
- SE50SE  
1984  
1:10,000

### Historical Map - Slice A

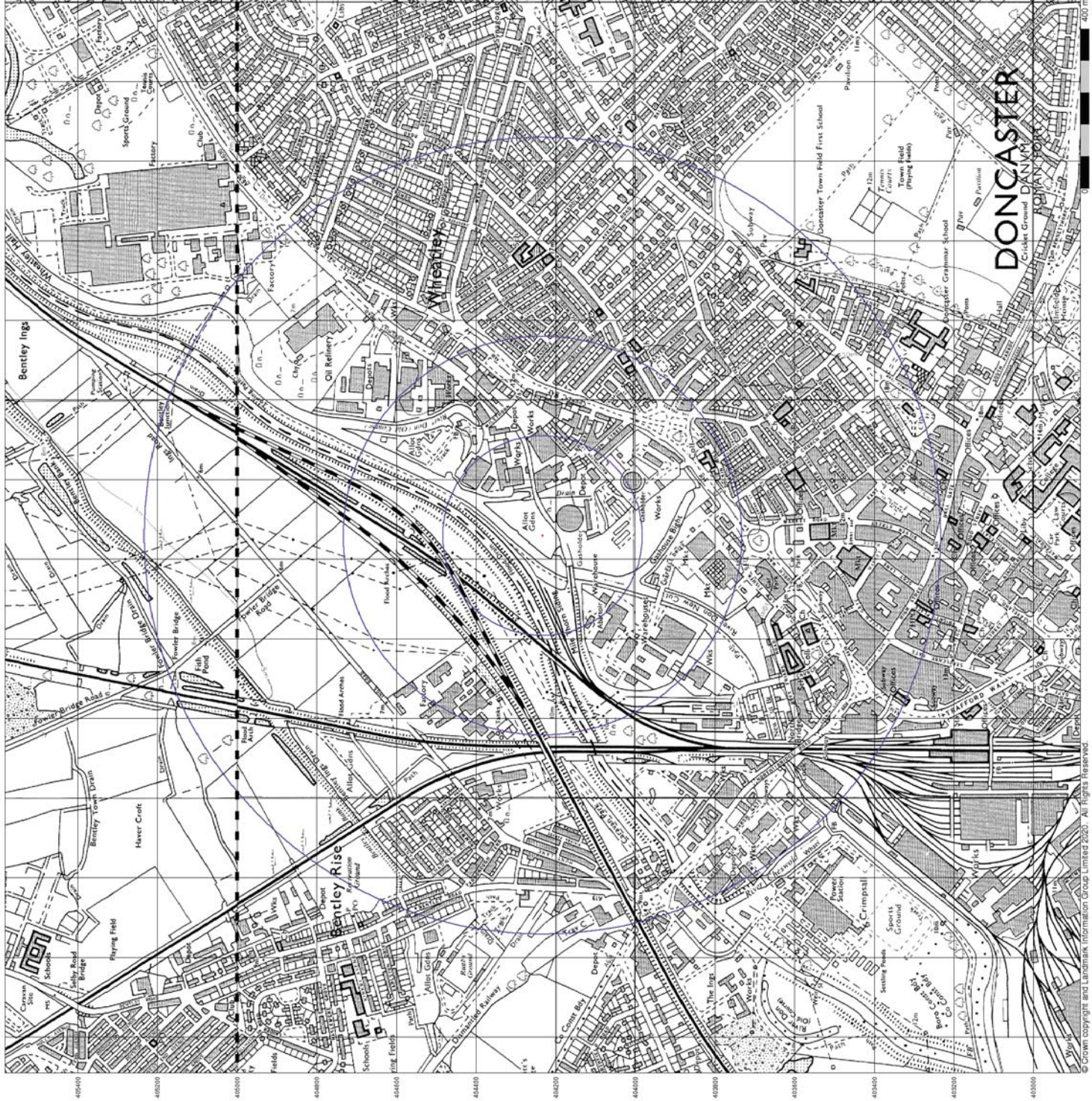


### Order Details

Order Number: 242475436\_1\_1  
 Customer Ref: 203162  
 National Grid Reference: 457660, 404230  
 Slice: A  
 Site Area (Ha): 0.01  
 Search Buffer (m): 1000

### Site Details

Saica Natur, Wharf Road, Wheatley, DONCASTER, DN1 2ST



© Crown copyright and Landmark Information Group Limited 2020. All Rights Reserved.

## Ordnance Survey Plan Published 1992

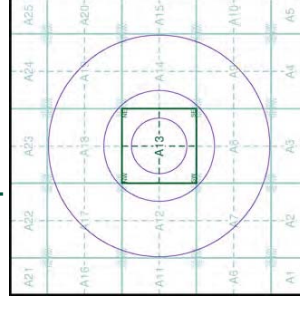
Source map scale - 1:10,000

The historical maps shown were reproduced from maps predominantly held at a scale adopted for England, Wales and Scotland in the 1840's. In 1854 the 1:2500 scale maps were updated to 1:10,000 scale. These maps were often some years later than the surveyed date. Before 1938, all OS maps were based on the Cassini Projection, with independent surveys of a single county or group of counties, giving rise to significant inaccuracies in outlying areas. In the late 1940's, a Provisional Edition was produced, which updated the 1:10,000 mapping from a number of sources. The maps appear unfinished - with all military camps and other strategic sites removed. These maps were initially overprinted with the National Grid. In 1970, the first 1:10,000 maps were produced using the Transverse Mercator Projection. The revision process continued until recently, with new editions appearing every 10 years or so for urban areas.

### Map Name(s) and Date(s)



### Historical Map - Slice A

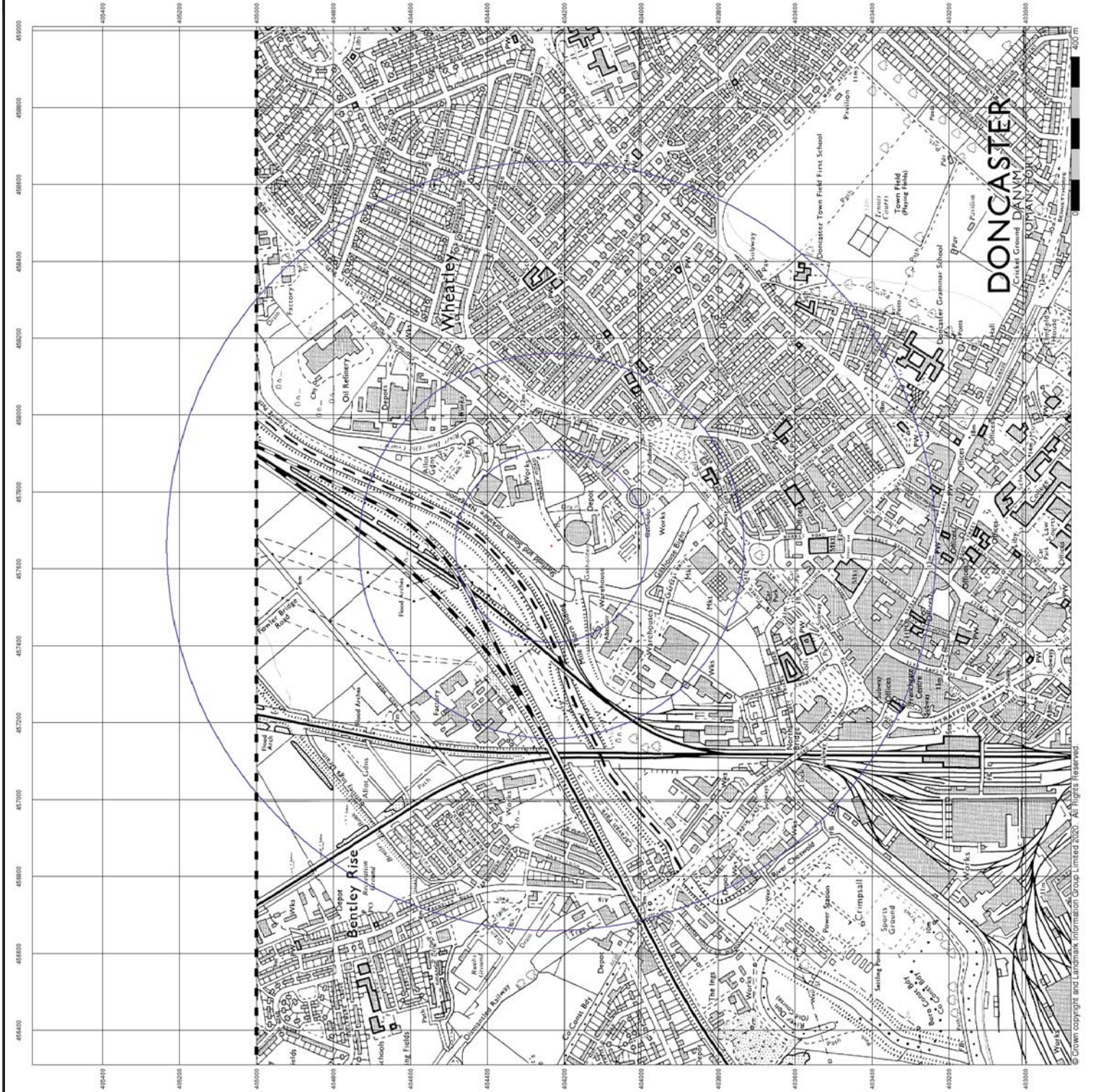


### Order Details

Order Number: 242475436\_1\_1  
 Customer Ref: 203162  
 National Grid Reference: 457660, 404230  
 Site: A  
 Site Area (Ha): 0.01  
 Search Buffer (m): 1000

### Site Details

Saica Natur, Wharf Road, Wheatley, DONCASTER, DN1 2ST



## 10k Raster Mapping

Published 2000

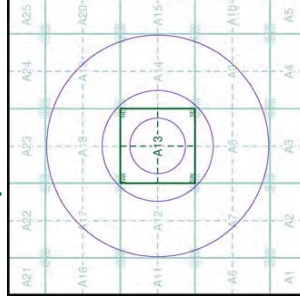
Source map scale - 1:10,000

The historical maps shown were produced from the Ordnance Survey's 1:10,000 colour and 1:10,000 black and white editions from 1970. This data is highly detailed showing buildings, roads, footpaths, fields, boundaries, as well as all roads, tracks and paths. Road names are also included together with the relevant road number and classification. Boundary information depicted includes county, unitary authority, district, civil parish and constituency.

### Map Name(s) and Date(s)

SE50NE	2000	1:10,000
SE50SE	2000	1:10,000

### Historical Map - Slice A

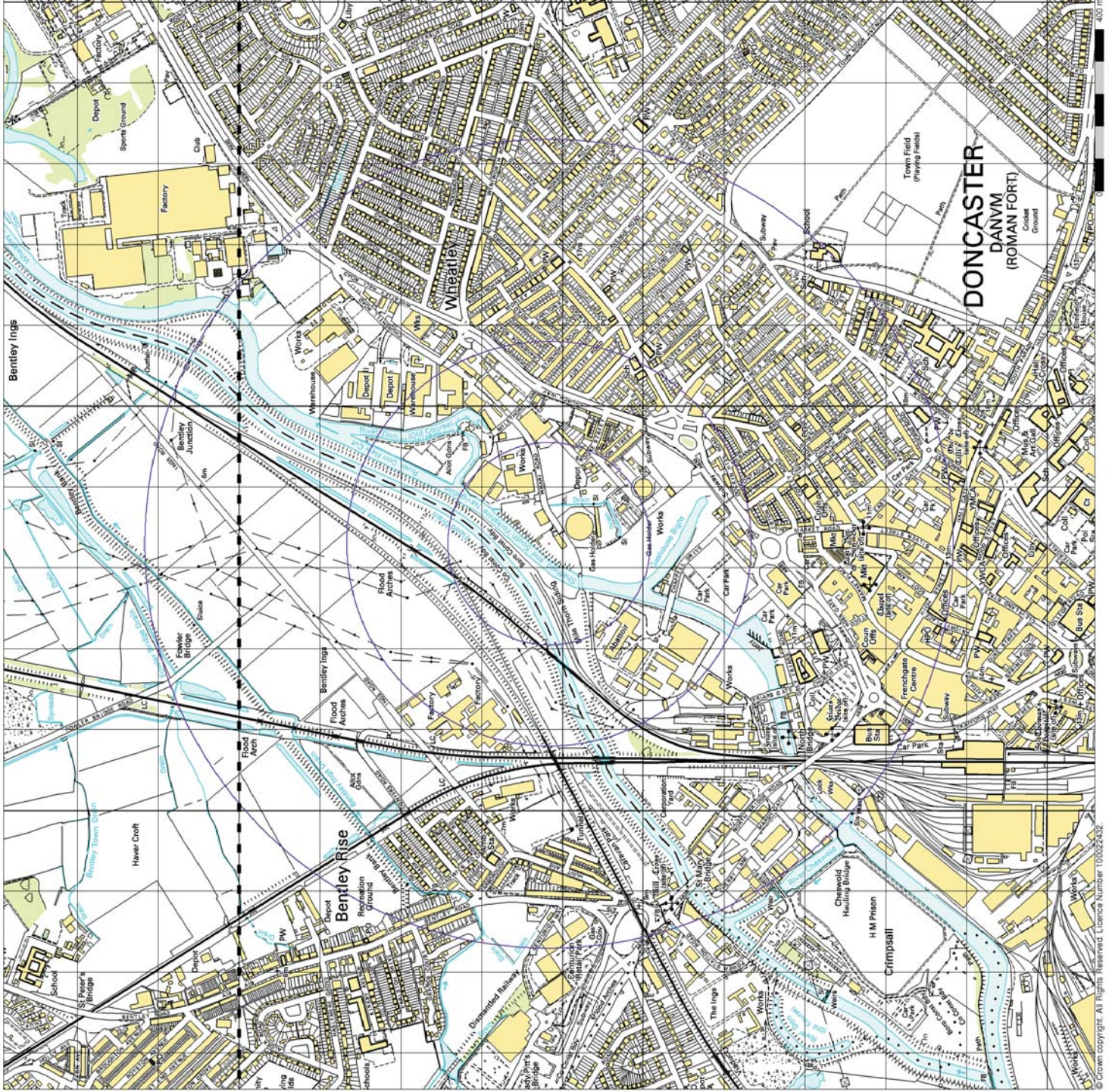


### Order Details

Order Number: 242475436\_1\_1  
 Customer Ref: 203162  
 National Grid Reference: 457660, 404230  
 Slice: A  
 Site Area (Ha): 0.01  
 Search Buffer (m): 1000

### Site Details

Saica Natur, Wharf Road, Wheatley, Doncaster, DN1 2ST



© Crown copyright. All Rights Reserved. Licence Number 100024242.



## 10k Raster Mapping

Published 2006

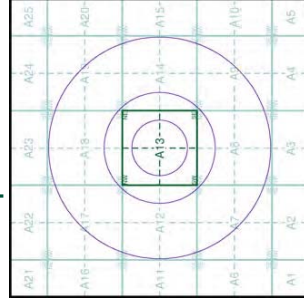
Source map scale - 1:10,000

The historical maps shown were produced from the Ordnance Survey's 1:10,000 colour and 1:10,000 black and white editions from 1970. This data is highly detailed showing buildings, roads, footpaths, fields, boundaries, as well as all roads, tracks and paths. Road names are also included together with the relevant road number and classification. Boundary information (which includes county, unitary authority, district, civil parish and constituency).

### Map Name(s) and Date(s)

SE50NE	2006	1:10,000
SE50SE	2006	1:10,000

### Historical Map - Slice A

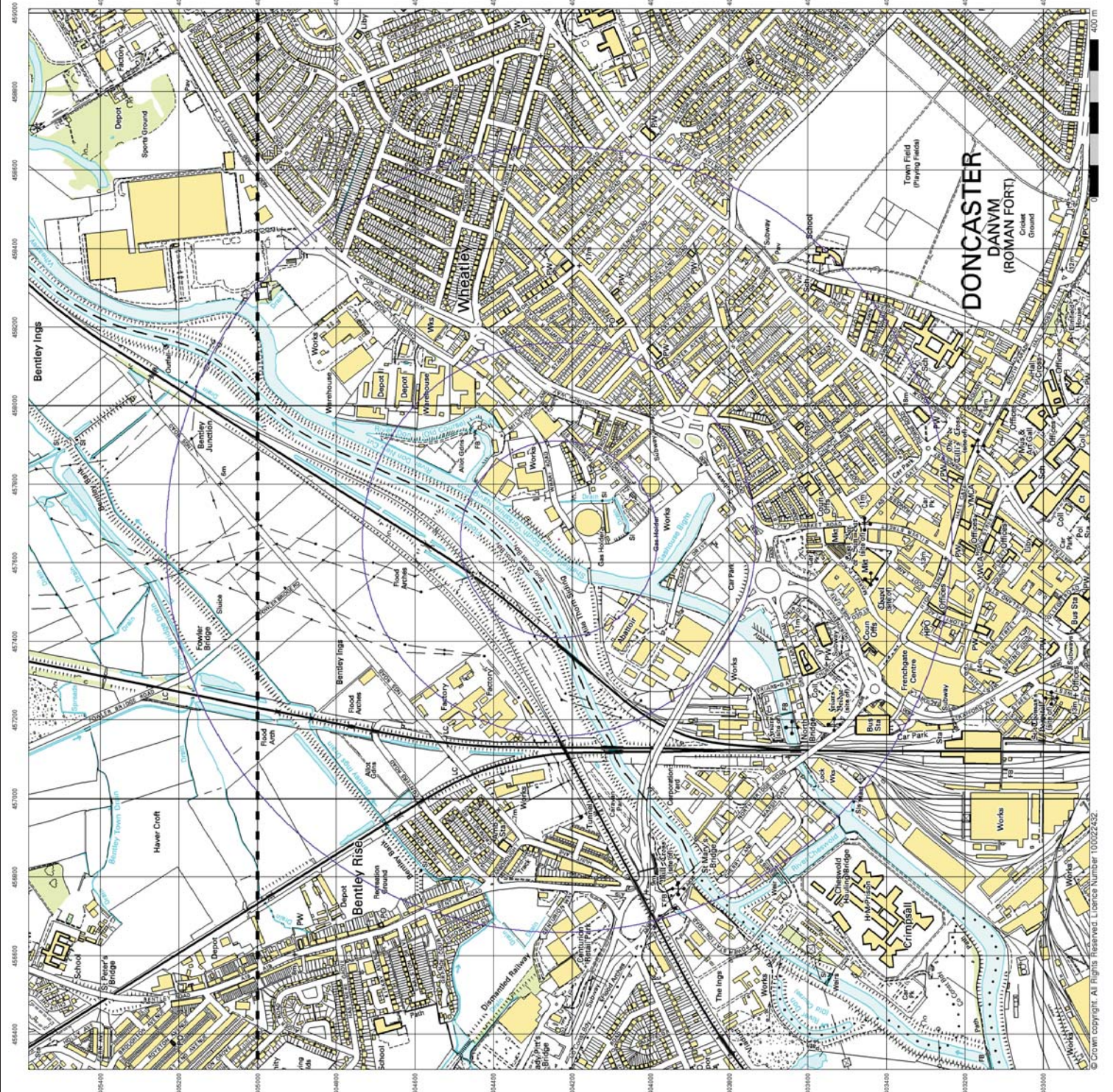


### Order Details

Order Number: 242475436\_1\_1  
 Customer Ref: 203162  
 National Grid Reference: 457660, 404230  
 Slice: A  
 Site Area (Ha): 0.01  
 Search Buffer (m): 1000

### Site Details

Saica Natur, Wharf Road, Wheatley, DONCASTER, DN1 2ST



© Crown copyright. All Rights Reserved. Licence Number 100024242.

## VectorMap Local

Published 2020

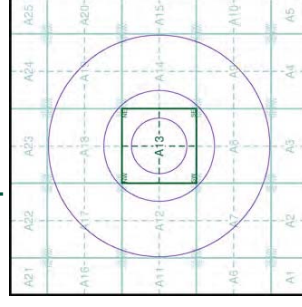
Source map scale - 1:10,000

VectorMap Local (Raster) is Ordnance Survey's highest detailed 'backdrop' mapping product. These maps are produced using OS's VectorMap Local, a rasterised version of the OS VectorMap Local at a scale of 1:10,000, covering Great Britain, that has been designed for creating graphical overlays. OS VectorMap Local is derived from large-scale information surveyed at 1:250 scale (covering major towns and cities), 1:2500 scale (smaller towns, villages and developed rural areas), and 1:10,000 scale (mountain, moorland and river estuary areas).

### Map Name(s) and Date(s)

- SE50NE  
2020  
Variable
- SE50SE  
2020  
Variable

### Historical Map - Slice A

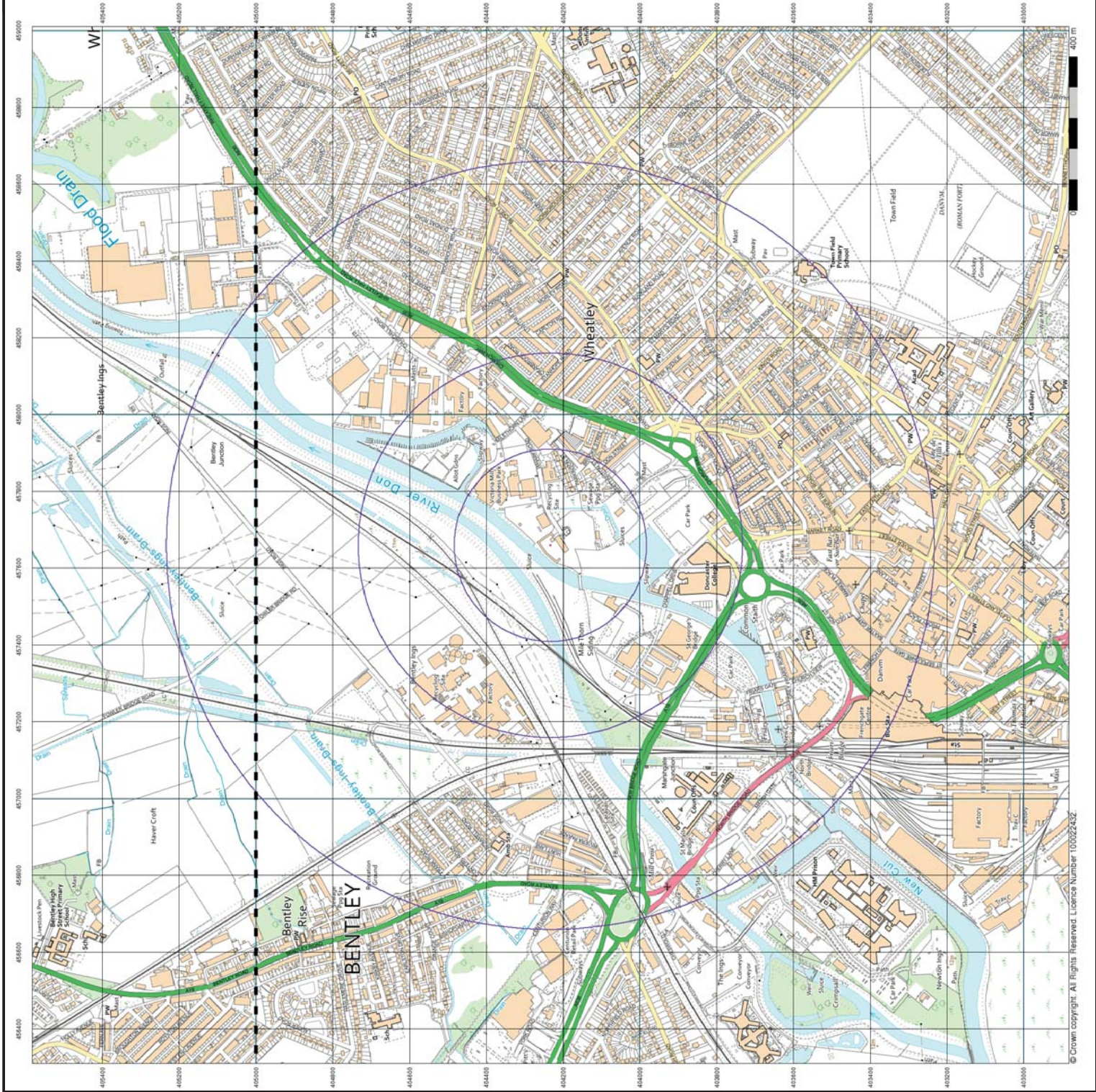


### Order Details

Order Number: 242475436\_1\_1  
 Customer Ref: 203162  
 National Grid Reference: 457660, 404230  
 Slice: A  
 Site Area (Ha): 0.01  
 Search Buffer (m): 1000

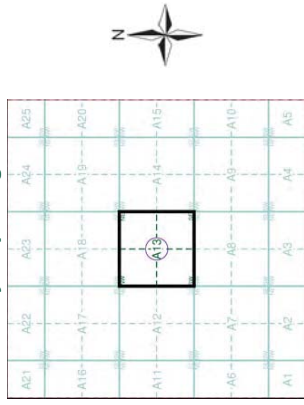
### Site Details

Saica Natur, Wharf Road, Wheatley, Doncaster, DN1 2ST



- General**
  - Specified Site
  - Bearing Reference Point
  - Overhead Transmission Line
  - Several or Type at Location
  - Pylon
  - Waste
- Agency and Hydrological**
  - BOS Recorded Landfill Site (Location)
  - EA Historic Landfill (Buried Post)
  - EA Historic Landfill (Polygon)
  - EA Historic Landfill Control Registered Waste Site
  - Licensed Waste Management Facility (Point)
  - Licensed Waste Management Facility (Location)
  - Local Authority Recorded Landfill Site (Location)
  - Local Authority Recorded Landfill Site
  - Potentially Infiltrated Land (Non-water)
  - Potentially Infiltrated Land (Water)
  - Potentially Infiltrated Land (Non-water)
  - Potentially Infiltrated Land (Water)
  - Potentially Infiltrated Land (Water)
  - Potentially Infiltrated Land (Water)
  - Registered Landfill Site
  - Registered Landfill Site (Point, buffered to 10m)
  - Registered Landfill Site (Point, buffered to 25m)
  - Registered Waste Transfer Site (Location)
  - Registered Waste Treatment or Disposal Site (Location)
  - Registered Waste Treatment or Disposal Site
- Hazardous Substances**
  - COMAH Site
  - NIHHS Site
  - Planning Hazardous Substance Consent
  - Planning Hazardous Substance Enforcement
- Geological**
  - BOS Recorded Mineral Site

## Site Sensitivity Map - Segment A13

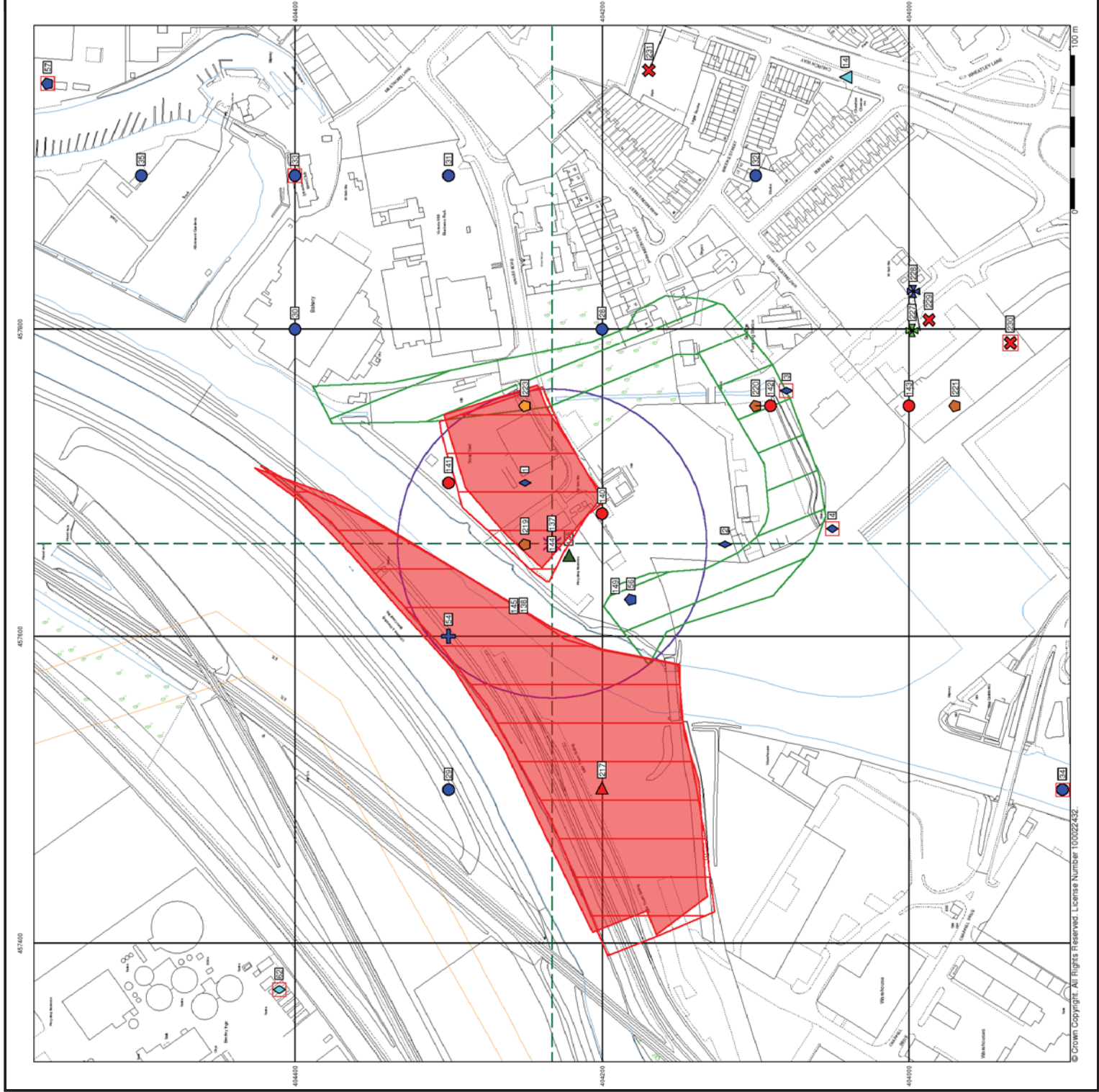


### Order Details

Order Number: 242475436\_1\_1  
 Customer Ref: 203162  
 National Grid Reference: 457660, 404230  
 Slice: A  
 Site Area (Ha): 0.01  
 Plot Buffer (m): 100

### Site Details

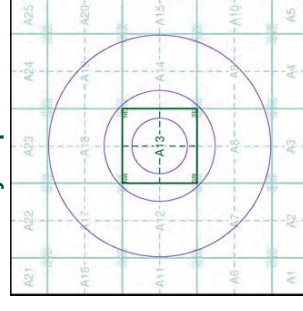
Saica Natur, Wharf Road, Wheatley, DONCASTER, DN1 2ST



© Crown Copyright. All Rights Reserved. License Number 10002432

- General**
- Specified Site
  - Specified Burier(s)
  - Bearing Reference Point
  - Map ID
  - Several of Type at Location
- Agency and Hydrological**
- Contaminated Land Register Entry or Notice
  - Contaminated Land Register Entry or Notice
  - Discharge Consent
  - Enforcement or Prohibition Notice
  - Integrated Pollution Control
  - Local Authority Integrated Pollution Prevention and Control
  - Local Authority Pollution Prevention and Control Enforcement
  - Pollution Incident to Controlled Waters
  - Prosecution Relating to Authorised Processes
  - Prosecution Relating to Controlled Waters
  - River Network or Water Feature
  - River Network or Water Feature
  - River Quality Sampling Point
  - Substantiated Pollution Incident Register
  - Water Abstraction
  - Water Industry Act Referral
- Hazardous Substances**
- COMAH Site
  - Explosive Site
  - NIHMS Site
  - Planning Hazardous Substance Consent
  - Planning Hazardous Substance Enforcement
- Geological**
- BSS Recorded Mineral Site
- Waste**
- BSS Recorded Landfill Site (Location)
  - BSS Recorded Landfill Site
  - EA Historic Landfill (Buried Part)
  - EA Historic Landfill (Revised)
  - Integrated Pollution Control (Registered Waste Site)
  - Waste Management Facility (Landfill Receptor)
  - Licensed Waste Management Facility (Location)
  - Local Authority Recorded Landfill Site (Location)
  - Local Authority Recorded Landfill Site
  - Potentially Infiltrated Land (Non-water)
  - Potentially Infiltrated Land (Non-water)
  - Potentially Infiltrated Land (Water)
  - Potentially Infiltrated Land (Water)
  - Registered Landfill Site
  - Registered Landfill Site (Location)
  - Registered Landfill Site (Point, Bufferred to 100m)
  - Registered Landfill Site (Point, Bufferred to 250m)
  - Registered Waste Transfer Site (Location)
  - Registered Waste Transfer Site
  - Registered Waste Treatment or Disposal Site
  - Registered Waste Treatment or Disposal Site
  - Registered Waste Treatment or Disposal Site

## Site Sensitivity Map - Slice A



## Order Details

Order Number: 242475436\_1\_1  
 Customer Ref: 203162  
 National Grid Reference: 457660, 404230  
 Slice: A  
 Site Area (Ha): 0.01  
 Search Buffer (m): 1000

## Site Details

Saica Natur, Wharf Road, Wheatley, DONCASTER, DN1 2ST

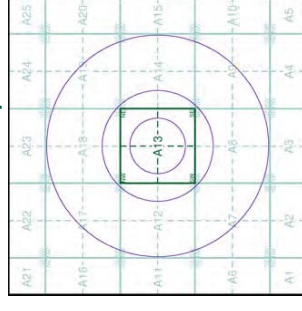


© Crown Copyright, All Rights Reserved. License Number: 100026232

## Industrial Land Use Map

- General**
- Specified Site
  - Specified Buffer(s)
  - Bearing Reference Point
  - Site
  - Map ID
- Industrial Land Use**
- Contemporary Trade Directory Entry
  - Fuel Station Entry
  - Gas Pipeline
  - Points of Interest - Commercial Services
  - Points of Interest - Education and Health
  - Points of Interest - Manufacturing and Production
  - Points of Interest - Public Infrastructure
  - Points of Interest - Recreational and Environmental
  - Underground Electrical Cables

### Industrial Land Use Map - Slice A



### Order Details

Order Number: 242475436\_1\_1  
 Customer Ref: 203162  
 National Grid Reference: 457660, 404230  
 Slice: A  
 Site Area (Ha): 0.01  
 Search Buffer (m): 1000

### Site Details

Saica Natur, Wharf Road, Wheatley, DONCASTER, DN1 2ST

