

Screening Results for: IR EPR discharges to air

Date Produced: 05/12/2022







Reference number: CP3046QE

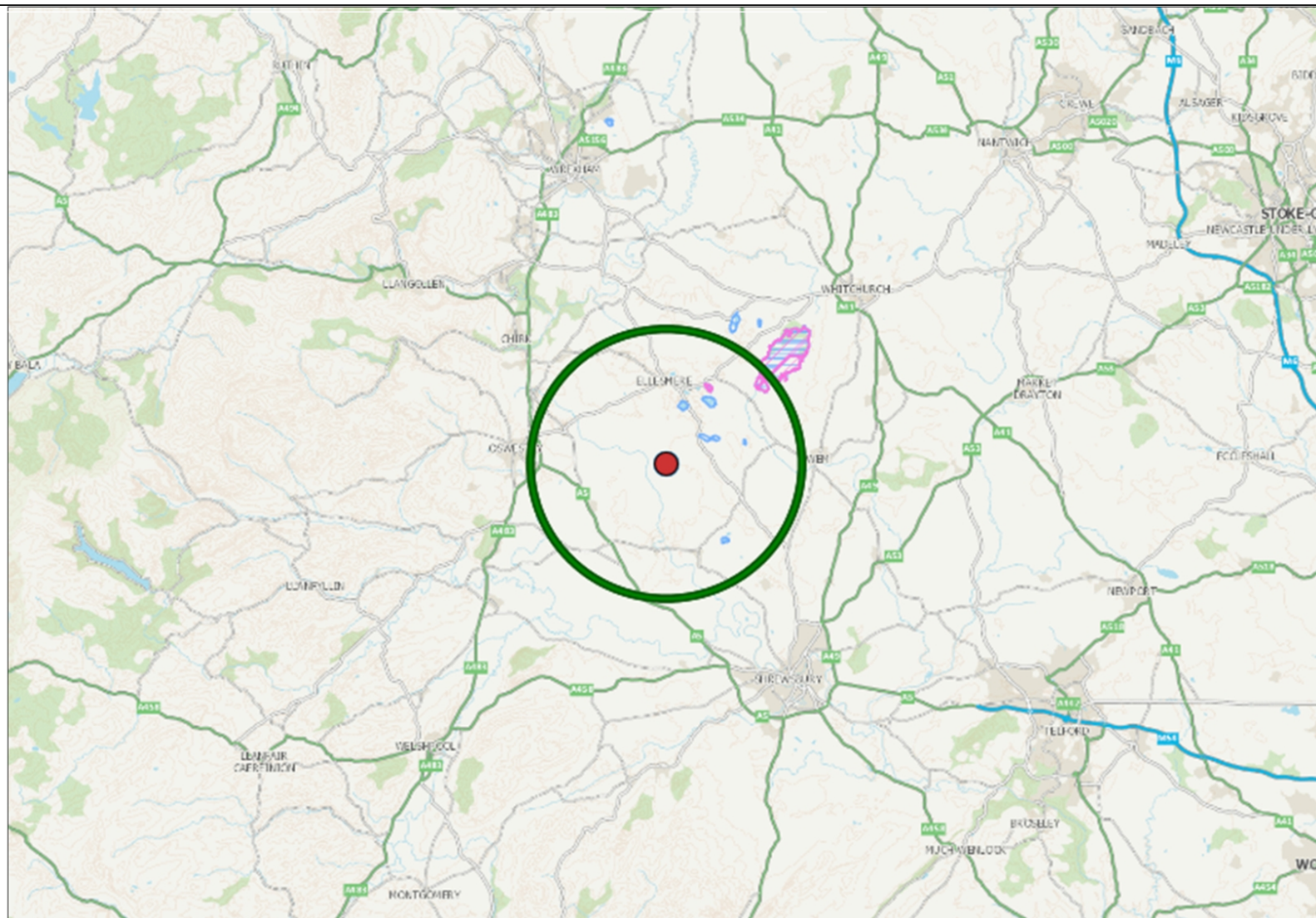
NGR of search: SJ 40162 28571

Notes:

Site centre distance (m): 37.64

Legend

-  Search area
-  SAC (England)
-  SAC (Wales)
-  Ramsar (England)
-  Ramsar (Wales)



[Launch EasiMap](#)

© Crown Copyright and database right 2022. Ordnance Survey licence number 100024198. Copyright © Natural England. © Crown Copyright. All rights reserved. Countryside Council for Wales, 100018813, 2022. © Environment Agency copyright and / or database rights 2022. All rights reserved. © Copyright English Heritage. © The National Assembly for Wales.

Easimap Screening Results

[Click here to download Permit Screening distances](#)

Screening Results for: IR EPR discharges to air
Reference number: CP3046QE
Notes:

Date produced: 05/12/2022
NGR of search: SJ 40162 28571
Site centre distance (m): 37.64

Data	Details	Within	Search Direction	Action
Special Areas of Conservation - England	Name: Fenn's, Whixall, Bettisfield, Wem & Cadney Mosses (SAC)	8746m	Radial	HRA Stage 1 Form (App11) consultation with NE may be required
	Name: West Midlands Mosses (SAC)	6275m	Radial	
Special Areas of Conservation - Wales	Name: Fenn's, Whixall, Bettisfield, Wem and Cadney Mosses (Wales)	8755m	Radial	HRA Stage 1 Form (App11) consultation with NRW may be required
	Name: Fenn's, Whixall, Bettisfield, Wem and Cadney Mosses (England)	8747m	Radial	
Ramsar Sites - England	Name: Midland Meres & Mosses Phase 2 (Ramsar)	8746m	Radial	HRA Stage 1 Form (App11) consultation with NE may be required
	Name: Midland Meres & Mosses Phase 2 (Ramsar)	3157m	Radial	
	Name: Midland Meres & Mosses - Phase 1 (Ramsar)	4190m	Radial	
Ramsar Sites - Wales	Name: Midland Meres & Mosses Phase 2 (Wales)	8755m	Radial	HRA Stage 1 Form (App11) consultation with NRW may be required
EPR Installation Team	EPR Team: Installations West Midlands	0m	Radial	
EPR Waste Team	EPR Team: Waste West	0m	Radial	
EPR Land and Water Team	EPR Team: Land and Water Shropshire and Wye	0m	Radial	
Local Authorities	Name: Shropshire	0m	Radial	
EA Water Management Areas	Area name: Shropshire Herefordshire Worcestershire and Gloucestershire	0m	Radial	
Ancient Woodland - England	None present	2000m		
Ancient Woodland - Wales	None present	2000m		
Local Nature Reserves - England	None present	2000m		
Local Nature Reserves - Wales	None present	2000m		
Local Wildlife Sites	None present	2000m		
Marine Conservation Zones	None present	2000m		
National Nature Reserves - England	None present	2000m		
National Nature Reserves - Wales	None present	2000m		
Counties	None present	0m		
Protected Habitats - Reedbeds	None present	500m		

Easimap Screening Results

[Click here to download Permit Screening distances](#)

Screening Results for: IR EPR discharges to air
Reference number: CP3046QE
Notes:

Date produced: 05/12/2022
NGR of search: SJ 40162 28571
Site centre distance (m): 37.64

Data	Details	Within	Search Direction	Action
Sites of Special Scientific Interest - Wales	None present	2000m		
Special Protection Areas - England	None present	10000m		
Special Protection Areas - Wales	None present	10000m		
Sites of Special Scientific Interest - England	None present	2000m		