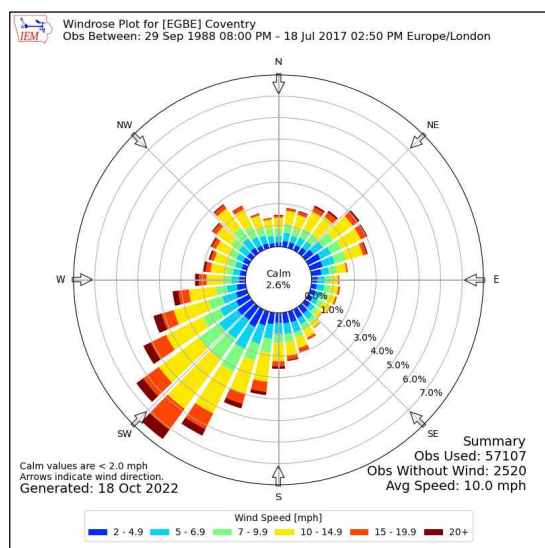
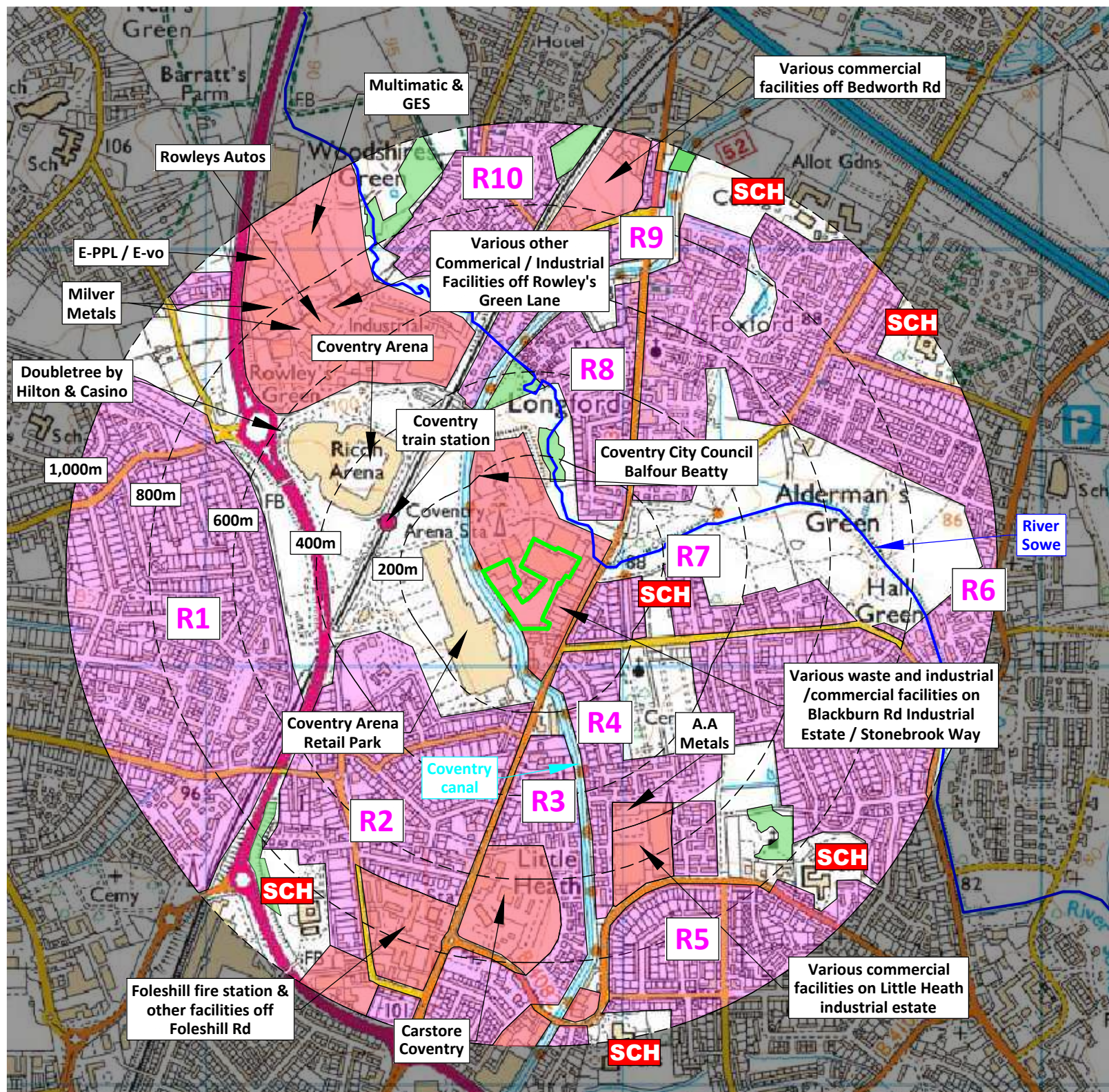



**KEY:**

- Permit boundary
- Main river
- Residential receptor blocks (may include small retail/leisure also)
- Surface water body (river / stream / pond / pool / lake)
- Workplaces (includes agriculture industry, commerce and retail)
- Areas with mix of industrial, retail, manufacturing and commercial properties
- Class A roads
- Class B roads
- Class C roads
- Railway line
- SCH School
- Woodland areas (not protected)
- Priority Habitat (deciduous woodland)



Compass Wind Rose for (EGBE) Coventry  
Period 1988-2017  
- source: Iowa State University

Scale Bar (1:12,500)

0 km 500 m 1 km

**NOTES**


1. Boundaries are shown indicatively.
2. Wind rose data shows the prevailing wind direction to be Southerly.

Drawing for indication only. Reproduced with the permission of the controller of H.M.S.O. Crown copyright licence No. 100022432. This drawing is copyright and property of Oaktree Environmental Ltd.

**REVISION HISTORY**

Rev:	Date:	Init:	Description:
-	14.11.23	JH	Initial drawing

**Oaktree Environmental Ltd**  
Waste, Planning and Environmental Consultants



**DRAWING TITLE**  
RECEPTOR PLAN - 1,000m

**CLIENT**  
Tom White Waste Ltd

**PROJECT/SITE**  
Building adjacent to Shawn Dream Cars, Off Longford Road, Coventry CV6 6LN

SCALE @ A3	CLIENT NO	JOB NO
1:12,500	3206	007

DRAWING NUMBER	REV	STATUS
STONE/3206/04A	-	Issued

DRAWN BY	CHECKED	DATE
JH	RS	14.11.23

Lime House, Road Two, Winsford, Cheshire, CW7 3QZ  
t: 01606 558833 | e: sales@oaktree-environmental.co.uk