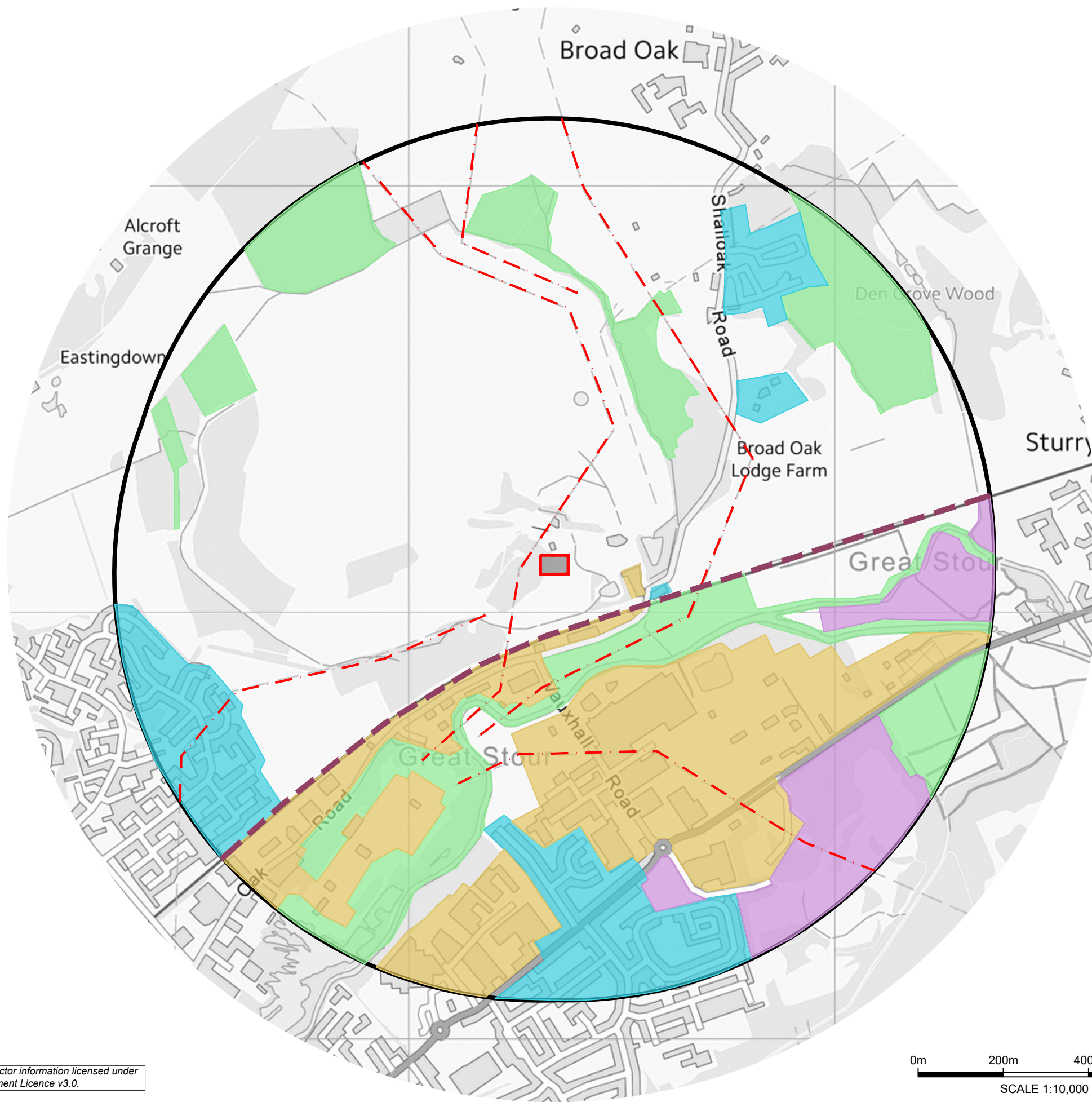
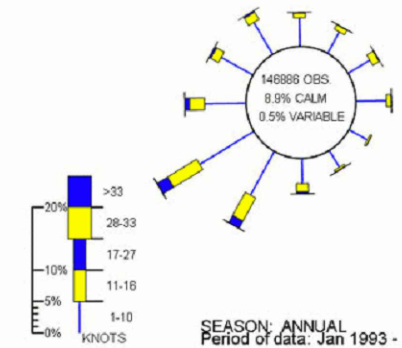


DO NOT SCALE FROM THIS DRAWING

KEY

- MRF BUILDING
- 1km OFFSET
- HABITAT RECEPTORS
- RESIDENTIAL RECEPTORS
- INDUSTRIAL/COMMERCIAL RECEPTORS
- LEISURE RECEPTORS
- RAILWAY LINE
- ELECTRICITY TRANSMISSION LINES

WIND ROSE FOR SOUTHEAST AIRPORT
N.G.R: 5869E 1893N ALTITUDE: 15 metres a.m.s.l.



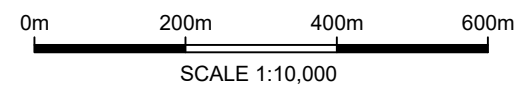
A	FIRST ISSUE	27-04-23	DR	KH	AC
REVISION	DETAILS	DATE	DRN	CHK'D	APP'D

CLIENT
VALENCIA WASTE MANAGEMENT

PROJECT
INSTALLATION OF LANDFILL MRFs

DRAWING TITLE
RECEPTOR PLAN

DRG No.	ST20075-002	REV	A	SUIT. CODE
DRG SIZE	A3	SCALE	1:10,000	DATE
DRAWN BY	DR	CHECKED BY	KH	APPROVED BY
				AC



Contains public sector information licensed under the Open Government Licence v3.0.

Ordnance Survey data. © Crown Copyright and database right 2023

© Copyright Reserved

