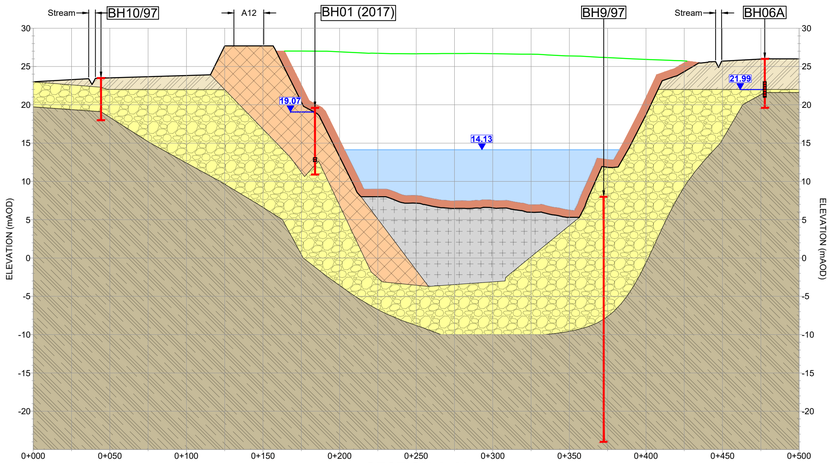

SECTION A-A'

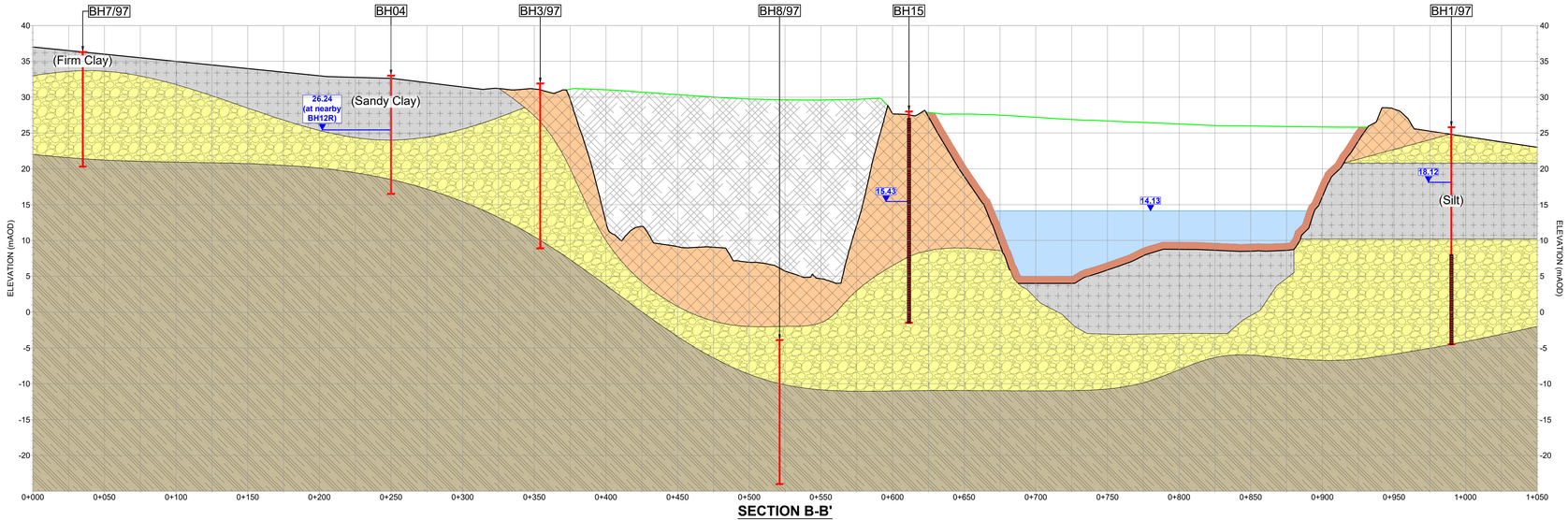

SECTION B-B'

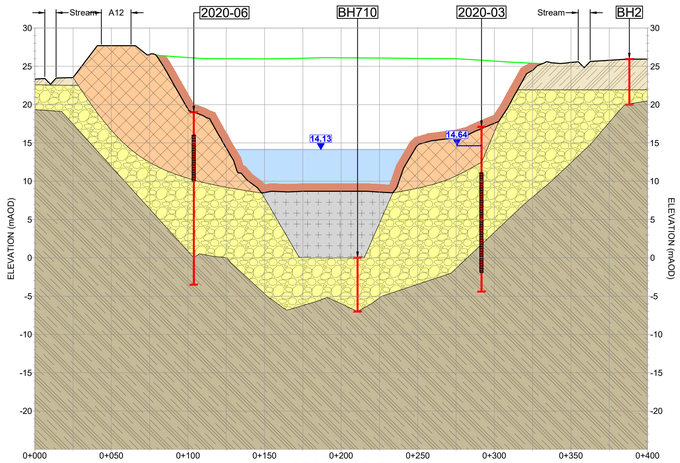

SECTION D-D'

0 20 40 60 80m 120 160 200

Metres 1:2000

0 5 10 15 20m 30 40 50

Metres 1:400

NOTES

1. DRAWING INFORMATION SUPPLIED BY BRETT GROUP LTD, DRAWING REF: I/348 TOPOGRAPHICAL SURVEY OF RESTORED SITE 2018, DATED: 21.11.2018 & DRAWING REF: I/262 HAM FARM MONITORING LOCATIONS, DATED: 14.02.2017.

LEGEND

- TOPOGRAPHIC SURVEY LEVEL PROFILE
- RESTORATION LEVEL PROFILE
- ARTIFICIAL ATTENUATION LAYER (1m THICK @ k ≤ 1 x 10^{-7} m/s)
- SURFACE WATER POND
- WASTE FILL
- ENGINEERED FILL
- ALLUVIAL CLAY
- SAND & GRAVEL
- SILT / CLAY
- LONDON CLAY
- BOREHOLE
- SLOTTED SECTION OF BOREHOLE
- 17.29 WATER LEVEL (MAY 2021)

built on relationships

SLR global environmental solutions
3RD FLOOR
THE BREW HOUSE
JACOB STREET
BRISTOL, BS2 0EQ
T: 01179 064280
www.slrconsulting.com

SANDON QUARRY
NORTHERN VOID RESTORATION

ENVIRONMENTAL PERMIT APPLICATION
HYDROGEOLOGICAL RISK ASSESSMENT

HYDROGEOLOGICAL CROSS SECTIONS

HRA2

Scale	Date
1:2000 @ A1	JANUARY 2022

416.09886.00050.13.HRA2.2_Hydro_X_Sections.dwg

© This drawing and its content are the copyright of SLR Consulting Ltd and may not be reproduced or amended except by prior written permission. SLR Consulting Ltd accepts no liability for any amendments made by other persons.