

# Nature and Heritage Conservation

## Screening Report: Bespoke Installation

Reference	EPR/PP3540QS/A001
NGR	SJ 46601 76109
Buffer (m)	55
Date report produced	09/06/2023
Number of maps enclosed	6

The nature conservation sites identified in the table below must be considered in your application.

Nature and heritage conservation sites	Screening distance (km)	Further information
Special Protection Area (pSPA or SPA) <b>Mersey Estuary</b>	10	<a href="#">Joint Nature Conservation Committee</a>
Ramsar <b>Mersey Estuary</b>	10	<a href="#">Joint Nature Conservation Committee</a>
<b>Midland Meres and Mosses (Phase 1)</b>		
<b>Midland Meres and Mosses (Phase 2)</b>		
Sites of Special Scientific Interest (SSSI) <b>Mersey Estuary</b>	2	<a href="#">Natural England</a>
Local Wildlife Sites (LWS) <b>Frodsham And Helsby And Ince Marshes</b>	2	<a href="#">Appropriate Local Record Centre (LRC)</a> <a href="#">Appropriate Wildlife Trust</a>
<b>Station Road Railway Site</b>		

Protected Species	Screening distance (m)	Further Information
European Eel migratory route	up to 500m	<a href="#">Natural England</a>
European Water Vole		<a href="#">Appropriate Local Record Centre (LRC)</a>
		Environment Agency. Dial 03708 506 506 for your local Fisheries and Biodiversity team

Protected Habitats	Screening distance (m)	Further Information
Coastal and floodplain grazing marsh	up to 500m	<a href="#">Natural England</a>

Where protected species are present, a licence may be required from Natural England or the Welsh Government to handle the species or undertake the proposed works.


The relevant Local Records Centre must be contacted for information on the features within local wildlife sites. A small administration charge may also be incurred for this service.

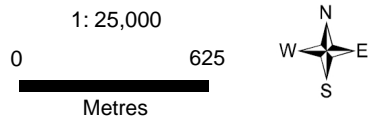
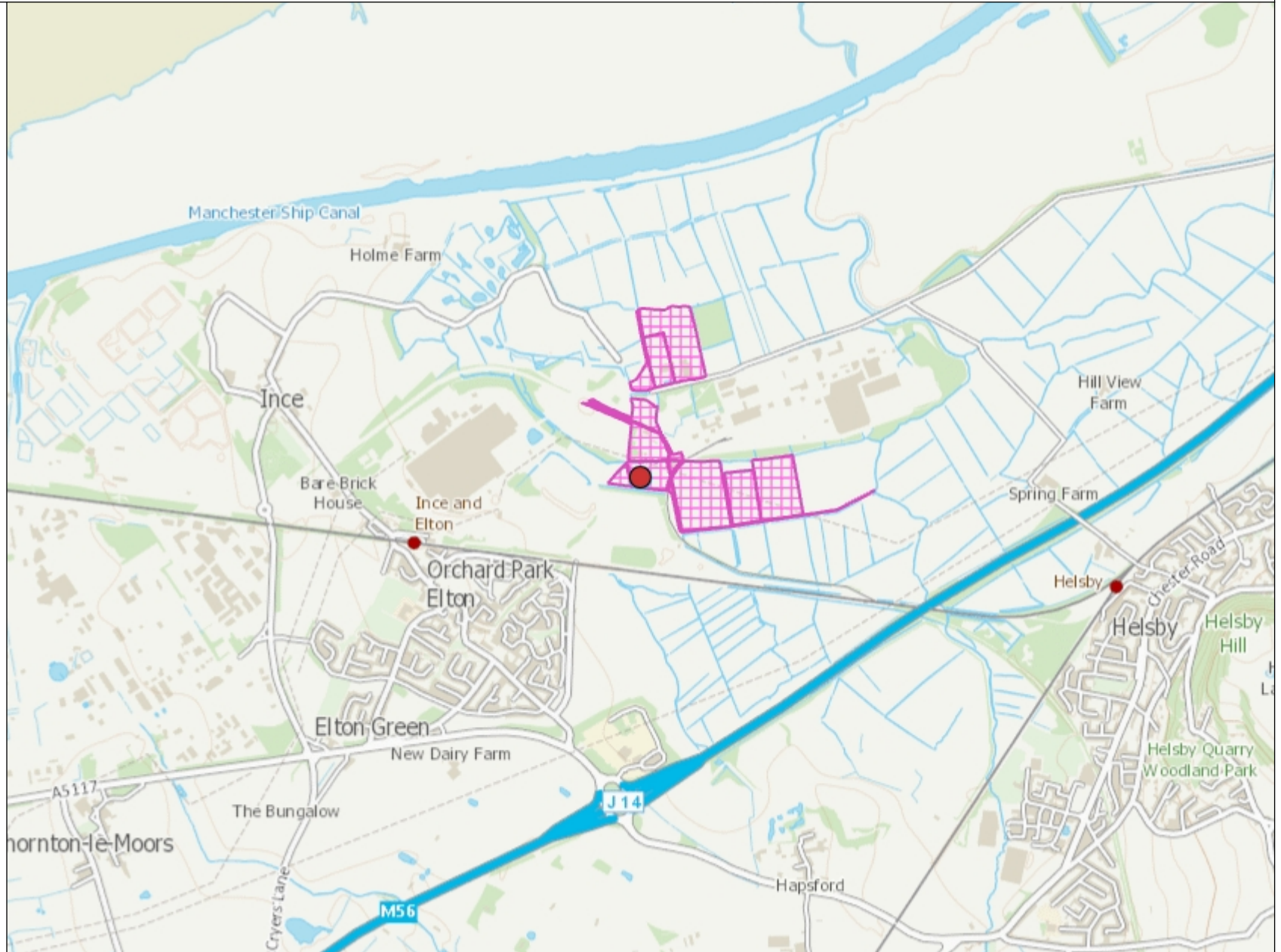
**Please note** we have screened this application for protected and priority sites, habitats and species for which we have information. It is however your responsibility to comply with all environmental and planning legislation, this information does not imply that no other checks or permissions will be required.

**Please note** the nature and heritage screening we have conducted as part of this report is subject to change as it is based on data we hold at the time it is generated. We cannot guarantee there will be no changes to our screening data between the date of this report and the submission of the permit application, which could result in the return of an application or requesting further information.

# Protected Habitats

## Legend

-  Protected Habitats screened for Env Permits






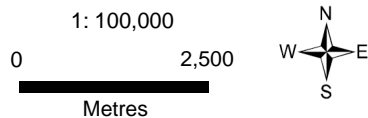
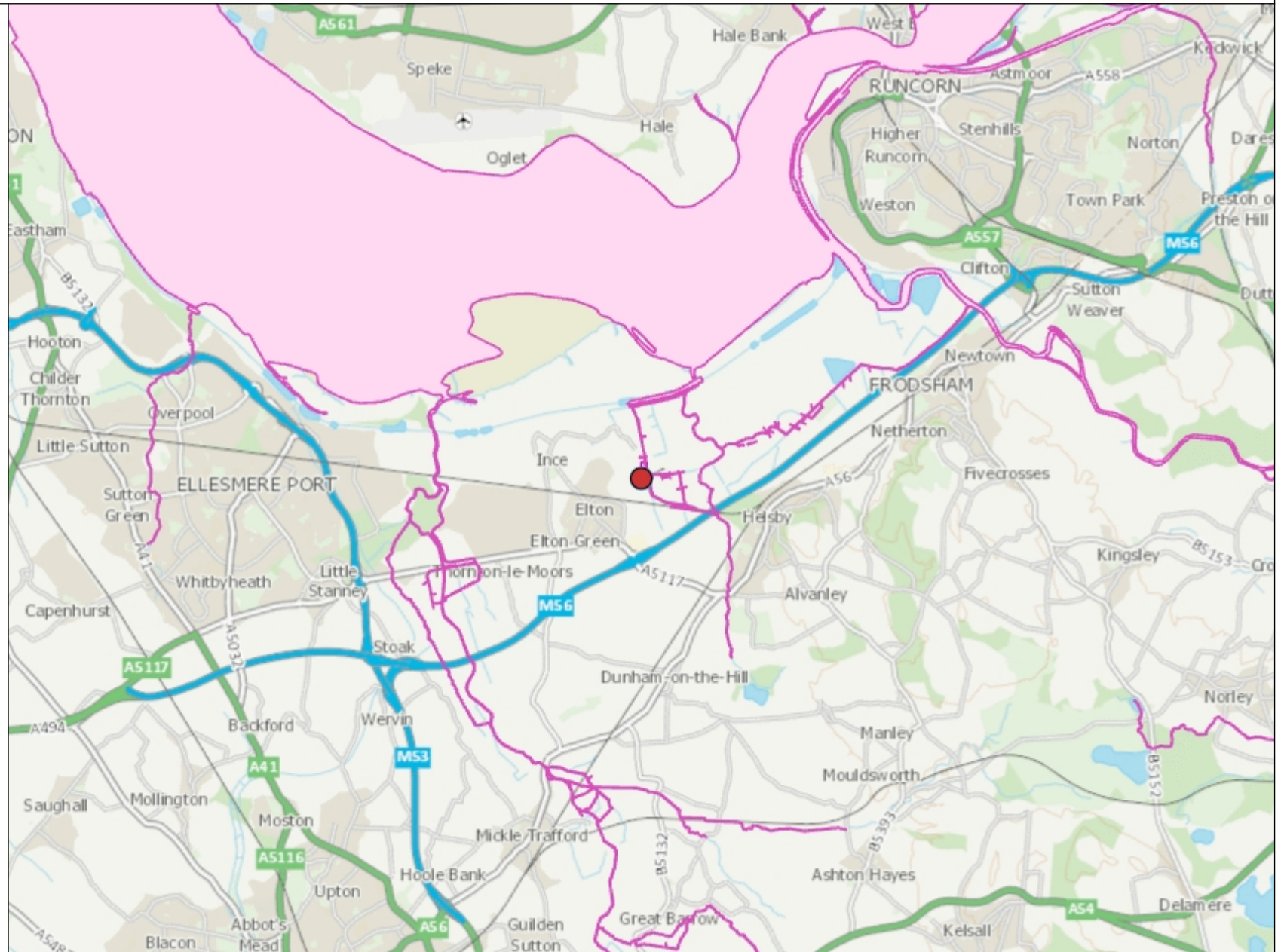


# Protected Species

## Legend


Protected species screened for Env Permits - complete set

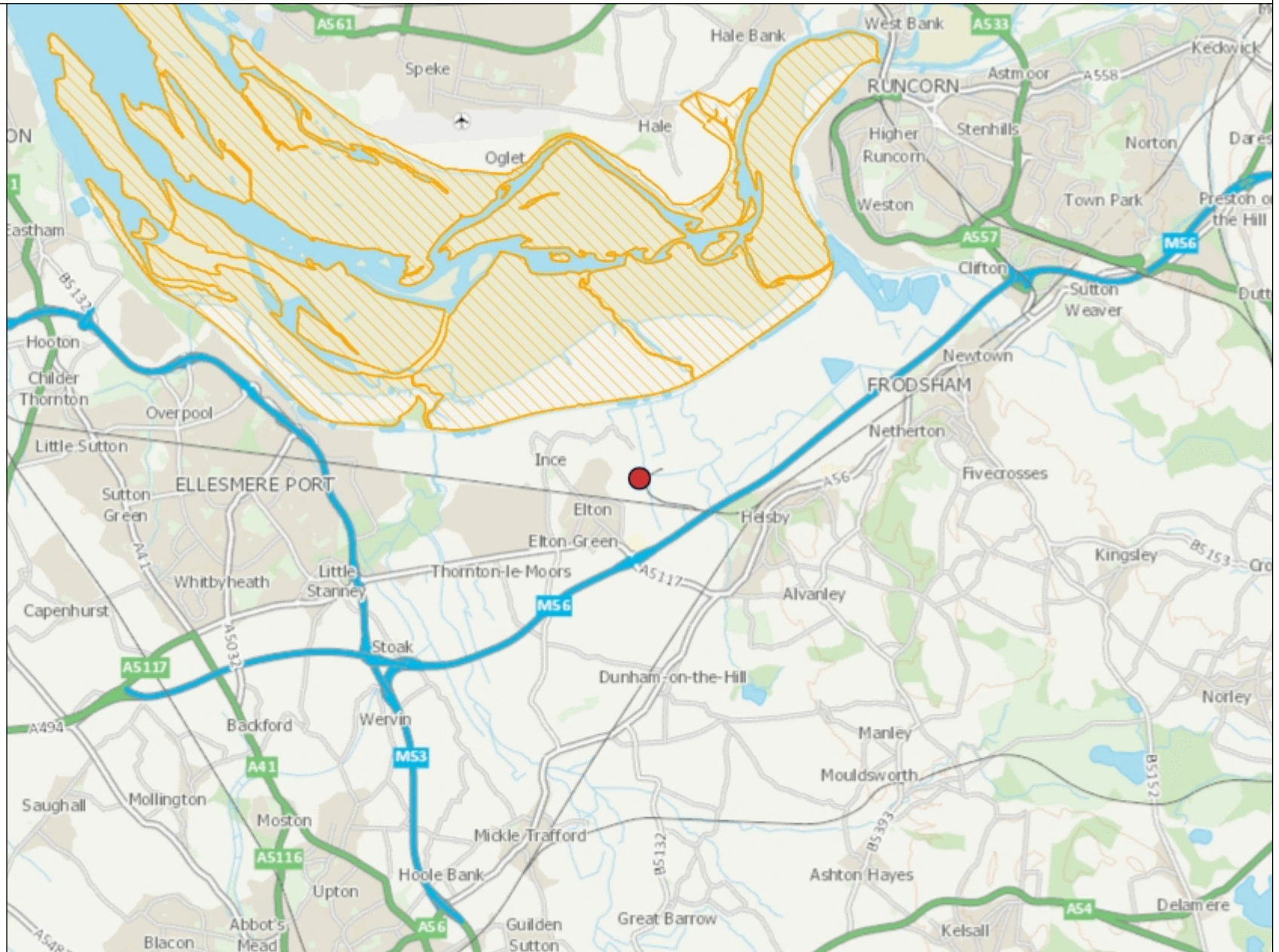
-  Protected species, non fish
-  Protected fish
-  Protected fish migratory route



# Special Protection Areas

## Legend

 SPA (England)



1: 100,000

0 2,500


Metres

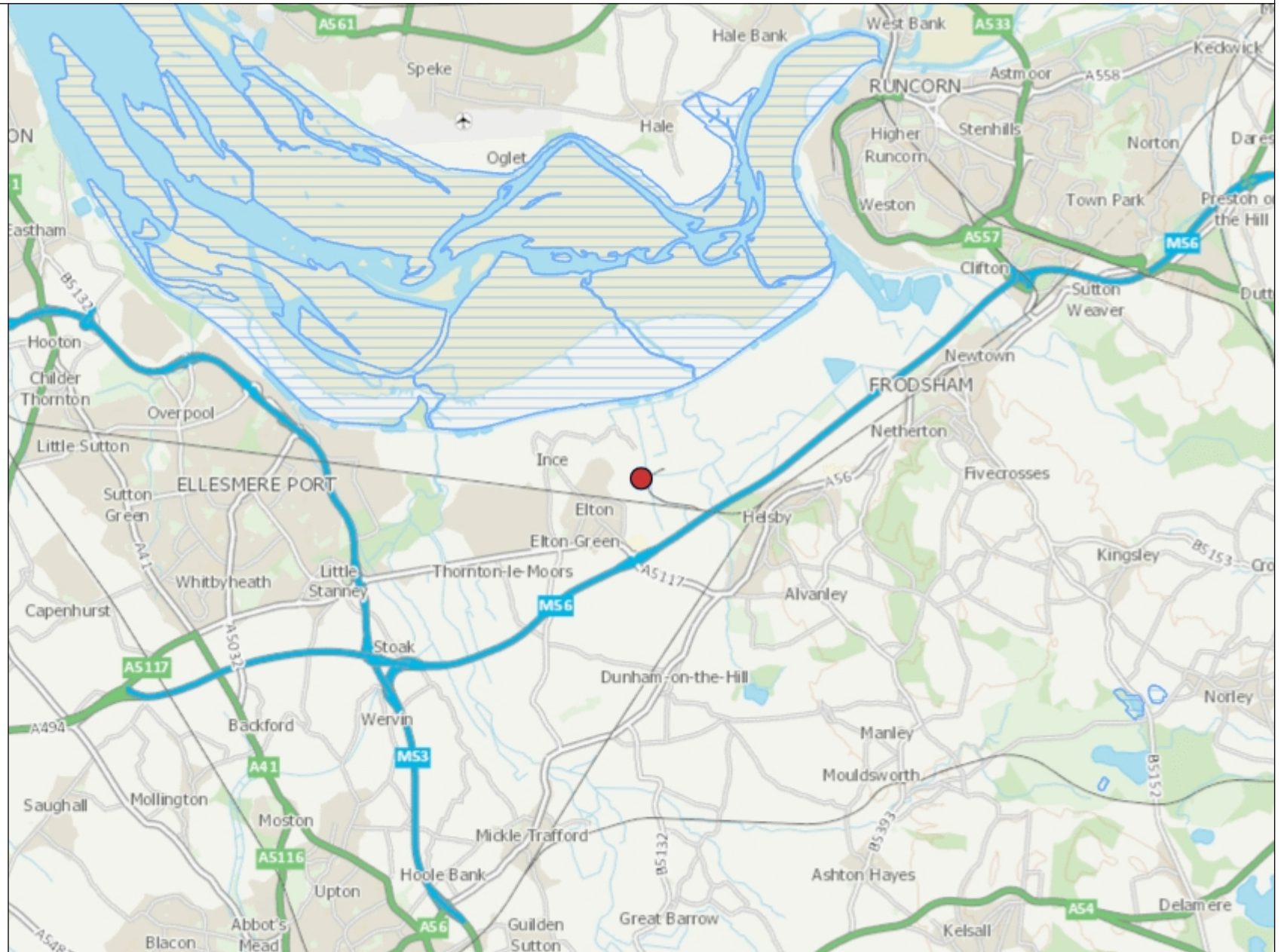




# Ramsar Sites

## Legend

 Ramsar (England)



1:100,000


0 2,500

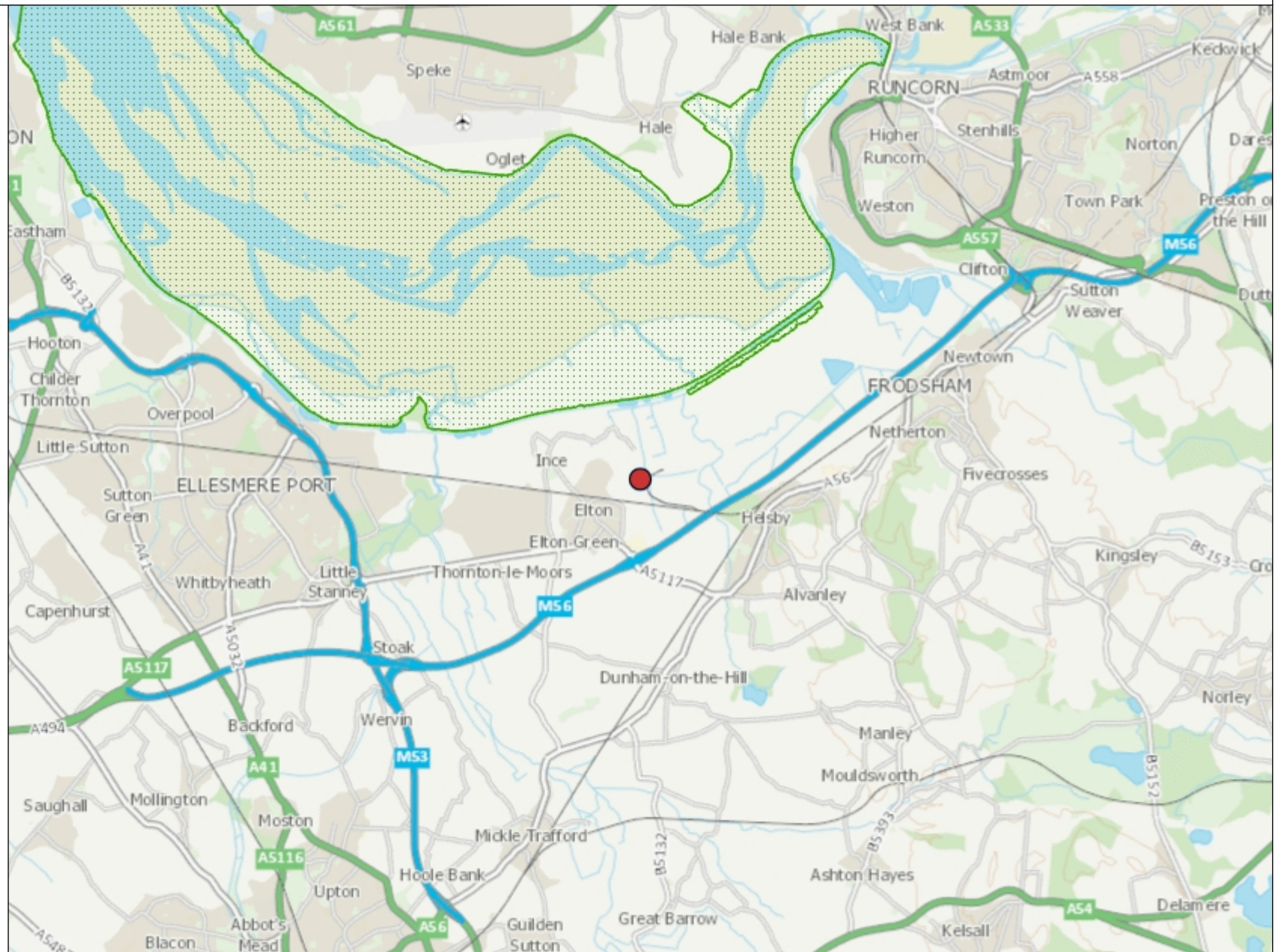
Metres



# Sites of Special Scientific Interest

## Legend

 SSSI (England)





# Local Wildlife Sites



## Legend

 Local Wildlife Sites

